

**NOTICE!!**

**These documents have been scanned!**

**Do not place un-scanned documents beneath this notice!**

**Do not remove this notice from this file!**

GPO Jacket No. 560-102  
Print Order 61540  
Rise Business Services, LLC  
Job=AZ15 5/1/2019



Box Number= AZ15015



Claim Begin-End: AMC439467-AMC439637

1 Initial Receipt



AZ15015-21

AMC439004-AMC439773

[illegible]



**United States Department of the Interior**  
**Bureau of Land Management**  
DIV OF LANDS, MINRLS & ENERGY  
ONE N CENTRAL AVE  
PHOENIX, AZ 85004 -4427  
Phone: 602-417-9200


Receipt

No: 3659639

**Transaction #:** 3763779**Date of Transaction:** 09/15/2016

CUSTOMER:

1077615 US LLC  
250 H ST  
PMB 466  
BLAINE, WA 98230-4018 US

**ENTERED**  
**SEP 21 2016**  
BY: 

LINE #	QTY	DESCRIPTION	REMARKS	UNIT PRICE	TOTAL
		LOCATABLE MINERALS / MINING CLAIMS- NEW, UNADJUD, ONE OR MORE AUTH NOS / NEW MINING CLAIM PROCESSING FEE <b>CASES:</b> AMC439467/\$20.00, AMC439468/\$20.00, AMC439469/\$20.00, AMC439470/\$20.00, AMC439471/\$20.00, AMC439472/\$20.00, AMC439473/\$20.00, AMC439474/\$20.00, AMC439475/\$20.00, AMC439476/\$20.00, AMC439477/\$20.00, AMC439478/\$20.00, AMC439479/\$20.00, AMC439480/\$20.00, AMC439481/\$20.00, AMC439482/\$20.00, AMC439483/\$20.00, AMC439484/\$20.00, AMC439485/\$20.00, AMC439486/\$20.00, AMC439487/\$20.00, AMC439488/\$20.00, AMC439489/\$20.00, AMC439490/\$20.00, AMC439491/\$20.00, AMC439492/\$20.00, AMC439493/\$20.00, AMC439494/\$20.00, AMC439495/\$20.00, AMC439496/\$20.00, AMC439497/\$20.00, AMC439498/\$20.00, AMC439499/\$20.00, AMC439500/\$20.00, AMC439501/\$20.00, AMC439502/\$20.00, AMC439503/\$20.00, AMC439504/\$20.00, AMC439505/\$20.00, AMC439506/\$20.00, AMC439507/\$20.00, AMC439508/\$20.00, AMC439509/\$20.00, AMC439510/\$20.00, AMC439511/\$20.00, AMC439512/\$20.00, AMC439513/\$20.00, AMC439514/\$20.00, AMC439515/\$20.00, AMC439516/\$20.00, AMC439517/\$20.00, AMC439518/\$20.00, AMC439519/\$20.00, AMC439520/\$20.00,			

		AMC439521/\$20.00, AMC439522/\$20.00, AMC439523/\$20.00, AMC439524/\$20.00, AMC439525/\$20.00, AMC439526/\$20.00, AMC439527/\$20.00, AMC439528/\$20.00, AMC439529/\$20.00, AMC439530/\$20.00, AMC439531/\$20.00, AMC439532/\$20.00, AMC439533/\$20.00, AMC439534/\$20.00, AMC439535/\$20.00, AMC439536/\$20.00, AMC439537/\$20.00, AMC439538/\$20.00, AMC439539/\$20.00, AMC439540/\$20.00, AMC439541/\$20.00, AMC439542/\$20.00, AMC439543/\$20.00, AMC439544/\$20.00, AMC439545/\$20.00, AMC439546/\$20.00, AMC439547/\$20.00, AMC439548/\$20.00, AMC439549/\$20.00, AMC439550/\$20.00, AMC439551/\$20.00, AMC439552/\$20.00, AMC439553/\$20.00, AMC439554/\$20.00, AMC439555/\$20.00, AMC439556/\$20.00, AMC439557/\$20.00, AMC439558/\$20.00, AMC439559/\$20.00, AMC439560/\$20.00, AMC439561/\$20.00, AMC439562/\$20.00, AMC439563/\$20.00, AMC439564/\$20.00, AMC439565/\$20.00, AMC439566/\$20.00, AMC439567/\$20.00, AMC439568/\$20.00, AMC439569/\$20.00, AMC439570/\$20.00, AMC439571/\$20.00, AMC439572/\$20.00, AMC439573/\$20.00, AMC439574/\$20.00, AMC439575/\$20.00, AMC439576/\$20.00, AMC439577/\$20.00, AMC439578/\$20.00, AMC439579/\$20.00, AMC439580/\$20.00, AMC439581/\$20.00, AMC439582/\$20.00, AMC439583/\$20.00, AMC439584/\$20.00, AMC439585/\$20.00, AMC439586/\$20.00, AMC439587/\$20.00, AMC439588/\$20.00, AMC439589/\$20.00, AMC439590/\$20.00, AMC439591/\$20.00, AMC439592/\$20.00, AMC439593/\$20.00, AMC439594/\$20.00, AMC439595/\$20.00, AMC439596/\$20.00, AMC439597/\$20.00, AMC439598/\$20.00, AMC439599/\$20.00, AMC439600/\$20.00, AMC439601/\$20.00, AMC439602/\$20.00, AMC439603/\$20.00, AMC439604/\$20.00, AMC439605/\$20.00, AMC439606/\$20.00, AMC439607/\$20.00, AMC439608/\$20.00, AMC439609/\$20.00, AMC439610/\$20.00, AMC439611/\$20.00, AMC439612/\$20.00, AMC439613/\$20.00, AMC439614/\$20.00, AMC439615/\$20.00, AMC439616/\$20.00, AMC439617/\$20.00, AMC439618/\$20.00, AMC439619/\$20.00, AMC439620/\$20.00,		
1	171.00		- n/a -	3420.00



		AMC439621/\$20.00, AMC439622/\$20.00, AMC439623/\$20.00, AMC439624/\$20.00, AMC439625/\$20.00, AMC439626/\$20.00, AMC439627/\$20.00, AMC439628/\$20.00, AMC439629/\$20.00, AMC439630/\$20.00, AMC439631/\$20.00, AMC439632/\$20.00, AMC439633/\$20.00, AMC439634/\$20.00, AMC439635/\$20.00, AMC439636/\$20.00, AMC439637/\$20.00			
2		LOCATABLE MINERALS / MINING CLAIMS- NEW, UNADJUD, ONE OR MORE AUTH NOS / NEW MINING CLAIM PROCESSING FEE <b>CASES:</b> AMC439467/\$37.00, AMC439468/\$37.00, AMC439469/\$37.00, AMC439470/\$37.00, AMC439471/\$37.00, AMC439472/\$37.00, AMC439473/\$37.00, AMC439474/\$37.00, AMC439475/\$37.00, AMC439476/\$37.00, AMC439477/\$37.00, AMC439478/\$37.00, AMC439479/\$37.00, AMC439480/\$37.00, AMC439481/\$37.00, AMC439482/\$37.00, AMC439483/\$37.00, AMC439484/\$37.00, AMC439485/\$37.00, AMC439486/\$37.00, AMC439487/\$37.00, AMC439488/\$37.00, AMC439489/\$37.00, AMC439490/\$37.00, AMC439491/\$37.00, AMC439492/\$37.00, AMC439493/\$37.00, AMC439494/\$37.00, AMC439495/\$37.00, AMC439496/\$37.00, AMC439497/\$37.00, AMC439498/\$37.00, AMC439499/\$37.00, AMC439500/\$37.00, AMC439501/\$37.00, AMC439502/\$37.00, AMC439503/\$37.00, AMC439504/\$37.00, AMC439505/\$37.00, AMC439506/\$37.00, AMC439507/\$37.00, AMC439508/\$37.00, AMC439509/\$37.00, AMC439510/\$37.00, AMC439511/\$37.00, AMC439512/\$37.00, AMC439513/\$37.00, AMC439514/\$37.00, AMC439515/\$37.00, AMC439516/\$37.00, AMC439517/\$37.00, AMC439518/\$37.00, AMC439519/\$37.00, AMC439520/\$37.00, AMC439521/\$37.00, AMC439522/\$37.00, AMC439523/\$37.00, AMC439524/\$37.00, AMC439525/\$37.00, AMC439526/\$37.00, AMC439527/\$37.00, AMC439528/\$37.00, AMC439529/\$37.00, AMC439530/\$37.00, AMC439531/\$37.00, AMC439532/\$37.00, AMC439533/\$37.00, AMC439534/\$37.00, AMC439535/\$37.00, AMC439536/\$37.00, AMC439537/\$37.00, AMC439538/\$37.00, AMC439539/\$37.00, AMC439540/\$37.00, AMC439541/\$37.00, AMC439542/\$37.00,			

	AMC439543/\$37.00, AMC439544/\$37.00, AMC439545/\$37.00, AMC439546/\$37.00, AMC439547/\$37.00, AMC439548/\$37.00, AMC439549/\$37.00, AMC439550/\$37.00, AMC439551/\$37.00, AMC439552/\$37.00, AMC439553/\$37.00, AMC439554/\$37.00, AMC439555/\$37.00, AMC439556/\$37.00, AMC439557/\$37.00, AMC439558/\$37.00, AMC439559/\$37.00, AMC439560/\$37.00, AMC439561/\$37.00, AMC439562/\$37.00, AMC439563/\$37.00, AMC439564/\$37.00, AMC439565/\$37.00, AMC439566/\$37.00, AMC439567/\$37.00, AMC439568/\$37.00, AMC439569/\$37.00, AMC439570/\$37.00, AMC439571/\$37.00, AMC439572/\$37.00, AMC439573/\$37.00, AMC439574/\$37.00, AMC439575/\$37.00, AMC439576/\$37.00, AMC439577/\$37.00, AMC439578/\$37.00, AMC439579/\$37.00, AMC439580/\$37.00, AMC439581/\$37.00, AMC439582/\$37.00, AMC439583/\$37.00, AMC439584/\$37.00, AMC439585/\$37.00, AMC439586/\$37.00, AMC439587/\$37.00, AMC439588/\$37.00, 171.00 AMC439589/\$37.00, AMC439590/\$37.00, AMC439591/\$37.00, AMC439592/\$37.00, AMC439593/\$37.00, AMC439594/\$37.00, AMC439595/\$37.00, AMC439596/\$37.00, AMC439597/\$37.00, AMC439598/\$37.00, AMC439599/\$37.00, AMC439600/\$37.00, AMC439601/\$37.00, AMC439602/\$37.00, AMC439603/\$37.00, AMC439604/\$37.00, AMC439605/\$37.00, AMC439606/\$37.00, AMC439607/\$37.00, AMC439608/\$37.00, AMC439609/\$37.00, AMC439610/\$37.00, AMC439611/\$37.00, AMC439612/\$37.00, AMC439613/\$37.00, AMC439614/\$37.00, AMC439615/\$37.00, AMC439616/\$37.00, AMC439617/\$37.00, AMC439618/\$37.00, AMC439619/\$37.00, AMC439620/\$37.00, AMC439621/\$37.00, AMC439622/\$37.00, AMC439623/\$37.00, AMC439624/\$37.00, AMC439625/\$37.00, AMC439626/\$37.00, AMC439627/\$37.00, AMC439628/\$37.00, AMC439629/\$37.00, AMC439630/\$37.00, AMC439631/\$37.00, AMC439632/\$37.00, AMC439633/\$37.00, AMC439634/\$37.00, AMC439635/\$37.00, AMC439636/\$37.00, AMC439637/\$37.00		- n/a -	6327.00
	LOCATABLE MINERALS / MINING CLAIMS- NEW, UNADJUD, ONE OR MORE AUTH NOS /			



		NEW MINING CLAIMS MAINTENANCE FEE		
		CASES: AMC439467/\$155.00, AMC439468/\$155.00,		
		AMC439469/\$155.00, AMC439470/\$155.00,		
		AMC439471/\$155.00, AMC439472/\$155.00,		
		AMC439473/\$155.00, AMC439474/\$155.00,		
		AMC439475/\$155.00, AMC439476/\$155.00,		
		AMC439477/\$155.00, AMC439478/\$155.00,		
		AMC439479/\$155.00, AMC439480/\$155.00,		
		AMC439481/\$155.00, AMC439482/\$155.00,		
		AMC439483/\$155.00, AMC439484/\$155.00,		
		AMC439485/\$155.00, AMC439486/\$155.00,		
		AMC439487/\$155.00, AMC439488/\$155.00,		
		AMC439489/\$155.00, AMC439490/\$155.00,		
		AMC439491/\$155.00, AMC439492/\$155.00,		
		AMC439493/\$155.00, AMC439494/\$155.00,		
		AMC439495/\$155.00, AMC439496/\$155.00,		
		AMC439497/\$155.00, AMC439498/\$155.00,		
		AMC439499/\$155.00, AMC439500/\$155.00,		
		AMC439501/\$155.00, AMC439502/\$155.00,		
		AMC439503/\$155.00, AMC439504/\$155.00,		
		AMC439505/\$155.00, AMC439506/\$155.00,		
		AMC439507/\$155.00, AMC439508/\$155.00,		
		AMC439509/\$155.00, AMC439510/\$155.00,		
		AMC439511/\$155.00, AMC439512/\$155.00,		
3	171.00	AMC439513/\$155.00, AMC439514/\$155.00,	- n/a -	26505.00
		AMC439515/\$155.00, AMC439516/\$155.00,		
		AMC439517/\$155.00, AMC439518/\$155.00,		
		AMC439519/\$155.00, AMC439520/\$155.00,		
		AMC439521/\$155.00, AMC439522/\$155.00,		
		AMC439523/\$155.00, AMC439524/\$155.00,		
		AMC439525/\$155.00, AMC439526/\$155.00,		
		AMC439527/\$155.00, AMC439528/\$155.00,		
		AMC439529/\$155.00, AMC439530/\$155.00,		
		AMC439531/\$155.00, AMC439532/\$155.00,		
		AMC439533/\$155.00, AMC439534/\$155.00,		
		AMC439535/\$155.00, AMC439536/\$155.00,		
		AMC439537/\$155.00, AMC439538/\$155.00,		
		AMC439539/\$155.00, AMC439540/\$155.00,		
		AMC439541/\$155.00, AMC439542/\$155.00,		
		AMC439543/\$155.00, AMC439544/\$155.00,		
		AMC439545/\$155.00, AMC439546/\$155.00,		
		AMC439547/\$155.00, AMC439548/\$155.00,		
		AMC439549/\$155.00, AMC439550/\$155.00,		
		AMC439551/\$155.00, AMC439552/\$155.00,		
		AMC439553/\$155.00, AMC439554/\$155.00,		
		AMC439555/\$155.00, AMC439556/\$155.00,		
		AMC439557/\$155.00, AMC439558/\$155.00,		
		AMC439559/\$155.00, AMC439560/\$155.00,		
		AMC439561/\$155.00, AMC439562/\$155.00,		
		AMC439563/\$155.00, AMC439564/\$155.00,		

		AMC439565/\$155.00, AMC439566/\$155.00, AMC439567/\$155.00, AMC439568/\$155.00, AMC439569/\$155.00, AMC439570/\$155.00, AMC439571/\$155.00, AMC439572/\$155.00, AMC439573/\$155.00, AMC439574/\$155.00, AMC439575/\$155.00, AMC439576/\$155.00, AMC439577/\$155.00, AMC439578/\$155.00, AMC439579/\$155.00, AMC439580/\$155.00, AMC439581/\$155.00, AMC439582/\$155.00, AMC439583/\$155.00, AMC439584/\$155.00, AMC439585/\$155.00, AMC439586/\$155.00, AMC439587/\$155.00, AMC439588/\$155.00, AMC439589/\$155.00, AMC439590/\$155.00, AMC439591/\$155.00, AMC439592/\$155.00, AMC439593/\$155.00, AMC439594/\$155.00, AMC439595/\$155.00, AMC439596/\$155.00, AMC439597/\$155.00, AMC439598/\$155.00, AMC439599/\$155.00, AMC439600/\$155.00, AMC439601/\$155.00, AMC439602/\$155.00, AMC439603/\$155.00, AMC439604/\$155.00, AMC439605/\$155.00, AMC439606/\$155.00, AMC439607/\$155.00, AMC439608/\$155.00, AMC439609/\$155.00, AMC439610/\$155.00, AMC439611/\$155.00, AMC439612/\$155.00, AMC439613/\$155.00, AMC439614/\$155.00, AMC439615/\$155.00, AMC439616/\$155.00, AMC439617/\$155.00, AMC439618/\$155.00, AMC439619/\$155.00, AMC439620/\$155.00, AMC439621/\$155.00, AMC439622/\$155.00, AMC439623/\$155.00, AMC439624/\$155.00, AMC439625/\$155.00, AMC439626/\$155.00, AMC439627/\$155.00, AMC439628/\$155.00, AMC439629/\$155.00, AMC439630/\$155.00, AMC439631/\$155.00, AMC439632/\$155.00, AMC439633/\$155.00, AMC439634/\$155.00, AMC439635/\$155.00, AMC439636/\$155.00, AMC439637/\$155.00			
4	1.00	LOCATABLE MINERALS / MINING CLAIMS-NOT NEW-UNADJUD, ONE AUTH NO. ONLY / MINING CLAIM MONEY RECEIVED CASES: AMC439467/\$26505.00	MAINT 2017/171	- n/a -	26505.00
<b>TOTAL:</b>					<b>\$62,757.00</b>

PAYMENT INFORMATION				
1	AMOUNT:	62757.00	POSTMARKED:	N/A
	TYPE:	CHECK	RECEIVED:	09/15/2016
	CHECK NO:	20052		



NAME:	QUARLES & BRADY ONE RENAISSANCE SQUARE TWO NORTH CENTRAL AVE PHOENIX AZ 85004 US
-------	---

REMARKS

This receipt was generated by the automated BLM Collections and Billing System and is a paper representation of a portion of the official electronic record contained therein.

**NOTICE!!**

**These documents have been scanned!**

**Do not place un-scanned documents beneath this notice!**

**Do not remove this notice from this file!**

GPO Jacket No. 560-102  
Print Order 61540  
Rise Business Services, LLC  
Job=AZ15 5/1/2019



Box Number= AZ15015



Claim Begin-End: AMC439467-AMC439637

2 Correspondence



AZ15015-21

AMC439004-AMC439773



**NO  
DOCUMENTS  
FOUND**

NO DOCUMENTS FOUND  
NO DOCUMENTS FOUND

**NOTICE!!**

**These documents have been scanned!**

**Do not place un-scanned documents beneath this notice!**

**Do not remove this notice from this file!**

GPO Jacket No. 560-102  
Print Order 61540  
Rise Business Services, LLC  
Job=AZ15 5/1/2019



Box Number= AZ15015



Claim Begin-End: AMC439467-AMC439637

3 Transfers



AZ15015-21

AMC439004-AMC439773

**NO  
DOCUMENTS  
FOUND**

NO DOCUMENTS FOUND  
NO DOCUMENTS FOUND



**NOTICE!!**

**These documents have been scanned!**

**Do not place un-scanned documents beneath this notice!**

**Do not remove this notice from this file!**

GPO Jacket No. 560-102  
Print Order 61540  
Rise Business Services, LLC  
Job=AZ15 5/1/2019



Box Number= AZ15015



Claim Begin-End: AMC439467-AMC439637

4 Annual Filings



AZ15015-21    AMC439004-AMC439773



**NO  
DOCUMENTS  
FOUND**

NO DOCUMENTS FOUND  
NO DOCUMENTS FOUND

**NOTICE!!**

**These documents have been scanned!**

**Do not place un-scanned documents beneath this notice!**

**Do not remove this notice from this file!**

GPO Jacket No. 560-102  
Print Order 61540  
Rise Business Services, LLC  
Job=AZ15 5/1/2019



Box Number= AZ15015



Claim Begin-End: AMC439467-AMC439637

5 Miscellaneous



AZ15015-21

AMC439004-AMC439773

**NO  
DOCUMENTS  
FOUND**

NO DOCUMENTS FOUND  
NO DOCUMENTS FOUND



**NOTICE!!**

**These documents have been scanned!**

**Do not place un-scanned documents beneath this notice!**

**Do not remove this notice from this file!**

GPO Jacket No. 560-102  
Print Order 61540  
Rise Business Services, LLC  
Job=AZ15 5/1/2019



Box Number= AZ15015



Claim Begin-End: AMC439467-AMC439637

6 Location Notices-Amendments and Supporting Documents



AZ15015-21

AMC439004-AMC439773





One South Church Avenue  
Suite 1700  
Tucson, Arizona 85701-1621  
520.770.8700  
Fax 520.623.2418  
www.quarles.com

Attorneys at Law in  
Chicago  
Indianapolis  
Madison  
Milwaukee  
Naples  
Phoenix  
Scottsdale  
Tampa  
Tucson  
Washington, D.C.

Writer's Direct Dial: 520-770-8708  
E-Mail: tiffany.morris@quarles.com

August 10, 2018

**VIA OVERNIGHT COURIER**

Bureau of Land Management  
Arizona State Office  
Attention: Information Access Center  
One North Central Avenue, Suite 800  
Phoenix, Arizona 85004-4427

RE: *Payment of Claim Maintenance Fees for Arizona Minerals Inc.*

Dear Ladies and Gentlemen:

Delivered herewith is a check in the amount of \$187,240 as payment of the claim maintenance fees pursuant to 30 U.S.C. § 28f(a), as adjusted by 30 U.S.C. § 28j(c) and implemented by notice in the 74 *Federal Register* 30959-62 (June 29, 2009) and as amended by the Consolidated Appropriations Act 2012, Pub. L. No. 112-74, 125 Stat 786 (2011). The owner is paying a maintenance fee of \$155.00 per lode claim for the assessment year beginning September 1, 2018. Also enclosed is a copy of the Certification of Payment of Maintenance Fee in Lieu of Affidavit of Annual Assessment Work to be recorded with the Santa Cruz County Recorder's Office.

**Please return a date-stamped copy of this letter and the Affidavit along with the receipt for payment to this office.**

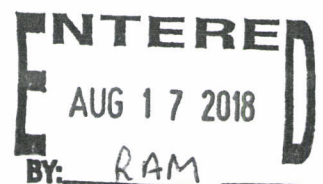
Thank you for your assistance and please feel free to contact me with any questions or concerns.

Sincerely,

Tiffany N. Morris  
Legal Specialist

Enclosures  
QB\159799.00005\52959066.1

# 4235094



When Recorded Mail To:

Marian C. LaLonde, Esq.  
QUARLES & BRADY, LLP  
1 S. Church Avenue, Suite 1700  
Tucson, Arizona 85701

**CAPTION HEADING:** Certification of Payment of Maintenance Fee In Lieu  
of Affidavit of Annual Assessment Work

RECEIVED  
BLM AZ STATE OFFICE  
2016 AUG 13 P 2:34  
PHOENIX, ARIZONA

**CERTIFICATION OF PAYMENT OF MAINTENANCE FEE  
IN LIEU OF AFFIDAVIT OF ANNUAL ASSESSMENT WORK**

STATE OF ARIZONA            )  
  ) ss.  
County of Pima                )

RECEIVED  
BLM AZ STATE OFFICE  
2018 AUG 13 P 2:38 PM  
PHOENIX, ARIZONA

Marian C. LaLonde, being first duly sworn, deposes and says that:


1. She is an agent for Arizona Minerals Inc., a Nevada corporation owner of the unpatented lode mining claims situated in Santa Cruz County, Arizona (the "Claims"), the location notices of which are of record in said county, and in the records of the Arizona State Office of the Bureau of Land Management under the file numbers indicated in the attached Exhibit A.

2. Pursuant to the 30 U.S.C. § 28f(a), as adjusted by 30 U.S.C. § 28j(c) and implemented by notice in 74 *Federal Register* 30959-62 (June 29, 2009) and as amended by the Consolidated Appropriations Act 2012, Pub. L. No. 112-74, 125 Stat. 786 (2011), the owner has paid a maintenance fee of \$155.00 per claim for the assessment year beginning September 1, 2018. This Certificate is in lieu of an affidavit of performance of annual assessment work or notice of intent to hold and a copy of the receipt of payment to the Bureau of Land Management is attached hereto.

3. The name and address of the owner of the Claims for which this Certificate is prepared are Arizona Minerals Inc., 2210 E. Fort Lowell Road, Tucson, Arizona, 85719. **THIS IS A CHANGE OF ADDRESS FOR ALL OF ARIZONA MINERALS, INC.'S CLAIMS.**


4. The Claims are held and claimed by the owner for the valuable mineral contained therein.

DATED this 10<sup>th</sup> day of August, 2018.

  
Marian C. LaLonde

Sworn and subscribed to before me this 10<sup>th</sup> day of August, 2018, by Marian C. LaLonde, Agent for Arizona Minerals, Inc.



  
Notary Public

## EXHIBIT A

### Arizona Minerals, Inc. Unpatented Mining Claims

#### A. Recently Located Unpatented Mining Claims (2015-2018):

The following are the active unpatented lode mining claims for Arizona Minerals Inc. situated in the Harshaw and Patagonia Mining Districts in Sections 04, 05, 16, 17, 20 through 23, 26 through 29, and 32 through 35 of Township 23 South, Range 16 East; in Sections 13, 24, 25, 26, 35 and 36 of Township 22 South, Range 15 East; in Sections 17 through 20, 25 through 27, 29 through 32, and 34 through 36 of Township 22 South, Range 16 East; and in Section 31 of Township 22 South, Range 17 East all in the G&SR Meridian, Santa Cruz County, Arizona, the location notices of which are of record in the office of the Recorder of Santa Cruz County, Arizona and the Arizona State office of the Bureau of Land Management as follows:

BLM Serial Number	Claim Name	Location Date	County Records Number	Recording Date
AMC438049	AAGH NO. 6	04/15/2016	2016-02352	04/25/2016
AMC438050	AAGH NO. 8	03/23/2016	2016-02353	04/25/2016
AMC438051	AAGH NO. 9	03/23/2016	2016-02423	04/25/2016
AMC438052	AAGH NO. 10	03/23/2016	2016-02424	04/25/2016
AMC438053	AAGH NO. 17	03/28/2016	2016-02421	04/25/2016
AMC438054	AAGH NO. 18	03/23/2016	2016-02425	04/25/2016
AMC438055	AAGH NO. 19	04/18/2016	2016-02354	04/25/2016
AMC438056	AAGH NO. 20	03/28/2016	2016-02426	04/25/2016
AMC438057	ANDES NO. 1	04/04/2016	2016-02355	04/25/2016
AMC438058	BLUE EAGLE NO. 1	03/31/2016	2016-02427	04/25/2016
AMC438059	BORDER SIDE	03/31/2016	2016-02356	04/25/2016
AMC438060	COWBOY	03/23/2016	2016-02428	04/25/2016
AMC438061	DORFEE	02/26/2016	2016-02412	04/25/2016
AMC438062	ESTHER	03/23/2016	2016-02429	04/25/2016
AMC438063	FOX NO. 2	04/04/2016	2016-02359	04/25/2016
AMC438064	FOX NO. 4	04/04/2016	2016-02360	04/25/2016
AMC438065	FOX NO. 5	04/04/2016	2016-02361	04/25/2016
AMC438066	GEM NO. 1	04/04/2016	2016-02362	04/25/2016
AMC438067	GEM NO. 2	04/18/2016	2016-02363	04/25/2016
AMC438068	HANK NO. 12	02/22/2016	2016-02389	04/25/2016
AMC438069	HANK NO. 20	02/22/2016	2016-02390	04/25/2016
AMC438070	HANK NO. 22	02/22/2016	2016-02391	04/25/2016
AMC438071	HANK NO. 27	02/25/2016	2016-02413	04/25/2016



BLM Serial Number	Claim Name	Location Date	County Records Number	Recording Date
AMC438072	HANK NO. 28	02/25/2016	2016-02414	04/25/2016
AMC438073	HOPE NO. 2	02/29/2016	2016-02415	04/25/2016
AMC438074	JOCO NO. 37	04/04/2016	2016-02364	04/25/2016
AMC438075	JOCO NO. 38	04/04/2016	2016-02365	04/25/2016
AMC438076	JOCO NO. 39	04/04/2016	2016-02366	04/25/2016
AMC438077	LA TUNA NO. 1	03/28/2016	2016-02416	04/25/2016
AMC438078	LIME BANK NO. 4	04/18/2016	2016-02357	04/25/2016
AMC438079	LIME BANK NO. 5	04/18/2016	2016-02358	04/25/2016
AMC438080	LOG CABIN	03/23/2016	2016-02430	04/25/2016
AMC438081	OLD BOY ROGER	03/28/2016	2016-02431	04/25/2016
AMC438082	RED CASTLE NO. 1	04/13/2016	2016-02367	04/25/2016
AMC438083	RED CASTLE NO. 3	04/06/2016	2016-02368	04/25/2016
AMC438084	RED CASTLE NO. 4	04/18/2016	2016-02369	04/25/2016
AMC438085	RED CASTLE NO. 5	04/04/2016	2016-02370	04/25/2016
AMC438086	RED CASTLE NO. 6	04/04/2016	2016-02371	04/25/2016
AMC438087	RED CASTLE NO. 7	04/04/2016	2016-02372	04/25/2016
AMC438088	RED HAWK NO. 6	02/29/2016	2016-02417	04/25/2016
AMC438089	SHELL-502	02/24/2016	2016-02394	04/25/2016
AMC438090	SHELL-503	02/24/2016	2016-02395	04/25/2016
AMC438091	SHELL-504	02/24/2016	2016-02396	04/25/2016
AMC438092	SHELL-505	02/25/2016	2016-02397	04/25/2016
AMC438093	SHELL-506	02/25/2016	2016-02398	04/25/2016
AMC438094	SHELL-507	02/25/2016	2016-02399	04/25/2016
AMC438095	SHELL-508	02/25/2016	2016-02400	04/25/2016
AMC438096	SHELL-509	02/25/2016	2016-02392	04/25/2016
AMC438097	SHELL-510	02/25/2016	2016-02393	04/25/2016
AMC438098	SHELL-511	02/29/2016	2016-02401	04/25/2016
AMC438099	SHELL-512	02/29/2016	2016-02402	04/25/2016
AMC438100	SHELL-513	02/29/2016	2016-02403	04/25/2016
AMC438101	SHELL-514	02/29/2016	2016-02404	04/25/2016
AMC438102	SHELL-515	02/29/2016	2016-02405	04/25/2016
AMC438103	SHELL-516	03/04/2016	2016-02406	04/25/2016
AMC438104	SHELL-517	03/04/2016	2016-02407	04/25/2016
AMC438105	SHELL-518	03/04/2016	2016-02408	04/25/2016
AMC438106	SHELL-519	03/04/2016	2016-02409	04/25/2016
AMC438107	SHELL-520	03/04/2016	2016-02410	04/25/2016
AMC438108	SHELL-521	03/23/2016	2016-02435	04/25/2016

BLM Serial Number	Claim Name	Location Date	County Records Number	Recording Date
AMC438109	SHELL-522	03/23/2016	2016-02436	04/25/2016
AMC438110	SHELL-523	03/09/2016	2016-02437	04/25/2016
AMC438111	SHELL-524	03/09/2016	2016-02438	04/25/2016
AMC438112	SHELL-525	03/09/2016	2016-02439	04/25/2016
AMC438113	SHELL-526	03/09/2016	2016-02440	04/25/2016
AMC438114	SHELL-527	03/09/2016	2016-02441	04/25/2016
AMC438115	SHELL-528	03/09/2016	2016-02442	04/25/2016
AMC438116	SHELL-529	03/09/2016	2016-02443	04/25/2016
AMC438117	SHELL-530	03/09/2016	2016-02444	04/25/2016
AMC438118	SHELL-531	03/09/2016	2016-02445	04/25/2016
AMC438119	SHELL-532	03/09/2016	2016-02446	04/25/2016
AMC438120	SHELL-533	03/23/2016	2016-02447	04/25/2016
AMC438121	SHELL-534	03/23/2016	2016-02448	04/25/2016
AMC438122	SHELL-535	03/23/2016	2016-02449	04/25/2016
AMC438123	SHELL-536	03/28/2016	2016-02450	04/25/2016
AMC438124	SHELL-537	03/28/2016	2016-02451	04/25/2016
AMC438125	SHELL-538	03/31/2016	2016-02452	04/25/2016
AMC438126	SHELL-539	03/28/2016	2016-02455	04/25/2016
AMC438127	SHELL-540	03/23/2016	2016-02453	04/25/2016
AMC438128	SHELL-541	03/28/2016	2016-02454	04/25/2016
AMC438129	SHELL-542	04/15/2016	2016-02375	04/25/2016
AMC438130	SHELL-543	04/15/2016	2016-02376	04/25/2016
AMC438131	SHELL-544	04/18/2016	2016-02377	04/25/2016
AMC438132	SHELL-546	04/01/2016	2016-02379	04/25/2016
AMC438133	SHELL-547	04/01/2016	2016-02380	04/25/2016
AMC438134	SHELL-548	04/01/2016	2016-02381	04/25/2016
AMC438135	SHELL-549	04/01/2016	2016-02382	04/25/2016
AMC438136	SHELL-550	04/08/2016	2016-02383	04/25/2016
AMC438137	SHELL-551	04/08/2016	2016-02384	04/25/2016
AMC438138	SHELL-552	04/18/2016	2016-02385	04/25/2016
AMC438139	SHELL-553	04/08/2016	2016-02386	04/25/2016
AMC438140	SHELL-554	04/08/2016	2016-02387	04/25/2016
AMC438141	SHELL-555	04/08/2016	2016-02456	04/25/2016
AMC438142	SHELL-556	04/08/2016	2016-02457	04/25/2016
AMC438143	SHELL-557	04/08/2016	2016-02458	04/25/2016
AMC438144	SHELL-558	04/08/2016	2016-02459	04/25/2016
AMC438145	SHELL-559	03/28/2016	2016-02460	04/25/2016

BLM Serial Number	Claim Name	Location Date	County Records Number	Recording Date
AMC438146	SHELL-560	03/28/2016	2016-02461	04/25/2016
AMC438147	SHELL-561	03/28/2016	2016-02462	04/25/2016
AMC438148	SHELL-562	03/28/2016	2016-02463	04/25/2016
AMC438149	SHELL-563	03/28/2016	2016-02464	04/25/2016
AMC438150	SHELL-564	04/09/2016	2016-02465	04/25/2016
AMC438151	SHELL-565	04/09/2016	2016-02466	04/25/2016
AMC438152	SHELL-566	04/09/2016	2016-02467	04/25/2016
AMC438153	SHELL-567	04/09/2016	2016-02468	04/25/2016
AMC438154	SHELL-568	04/09/2016	2016-02469	04/25/2016
AMC438155	SHELL-569	04/08/2016	2016-02470	04/25/2016
AMC438156	SHELL-570	04/08/2016	2016-02471	04/25/2016
AMC438157	SHELL-571	04/08/2016	2016-02472	04/25/2016
AMC438158	SHELL-572	04/08/2016	2016-02473	04/25/2016
AMC438159	SHELL-573	03/26/2016	2016-02474	04/25/2016
AMC438160	SHELL-574	03/26/2016	2016-02475	04/25/2016
AMC438161	SHELL-575	03/26/2016	2016-02476	04/25/2016
AMC438162	SHELL-576	03/26/2016	2016-02477	04/25/2016
AMC438163	SHELL-577	04/09/2016	2016-02478	04/25/2016
AMC438164	SHELL-578	04/09/2016	2016-02479	04/25/2016
AMC438165	SHELL-579	04/09/2016	2016-02480	04/25/2016
AMC438166	SHELL-580	04/09/2016	2016-02481	04/25/2016
AMC438167	SHELL-581	04/09/2016	2016-02482	04/25/2016
AMC438168	SHELL-582	03/26/2016	2016-02483	04/25/2016
AMC438169	SHELL-583	03/26/2016	2016-02484	04/25/2016
AMC438170	SHELL-584	03/26/2016	2016-02485	04/25/2016
AMC438171	SHELL-585	03/26/2016	2016-02486	04/25/2016
AMC438172	SHELL-586	03/26/2016	2016-02487	04/25/2016
AMC438173	SHELL-587	03/26/2016	2016-02488	04/25/2016
AMC438174	SHELL-588	04/09/2016	2016-02489	04/25/2016
AMC438175	SHELL-589	02/25/2016	2016-02411	04/25/2016
AMC438176	SHELL-590	04/18/2016	2016-02388	04/25/2016
AMC438177	SHELL-591	04/25/2016	2016-02351	04/25/2016
AMC438178	SHELL-592	04/25/2016	2016-02350	04/25/2016
AMC438179	SOUTH RED MTN NO. 7	02/29/2016	2016-02418	04/25/2016
AMC438180	SOUTH RED MTN NO. 8	02/29/2016	2016-02419	04/25/2016



BLM Serial Number	Claim Name	Location Date	County Records Number	Recording Date
AMC438181	STEAM SHOVEL	03/23/2016	2016-02432	04/25/2016
AMC438182	TERRY NO. 1	04/18/2016	2016-02373	04/25/2016
AMC438183	UNITED VERDE NO. 2	03/31/2016	2016-02422	04/25/2016
AMC438184	UNITED VERDE NO. 3	03/31/2016	2016-02433	04/25/2016
AMC438185	UNITED VERDE NO. 4	03/31/2016	2016-02434	04/25/2016
AMC438186	UNITED VERDE NO. 5	03/31/2016	2016-02420	04/25/2016
AMC438218	SHELL-545	04/15/2016	2016-02378	04/25/2016
AMC438412	SHELL-593	05/26/2016	2016-03309	05/26/2016
	Amended	10/10/2016	2016-07320	11/08/2016
AMC438413	SHELL-594	05/26/2016	2016-03310	05/26/2016
	Amended	10/10/2016	2016-07321	11/08/2016
AMC438414	SHELL-595	05/26/2016	2016-03311	05/26/2016
	Amended	10/10/2016	2016-07322	11/08/2016
AMC439467	BIRD 1	08/02/2016	2016-05935	09/13/2016
AMC439468	BIRD 2	08/02/2016	2016-05936	09/13/2016
AMC439469	BIRD 3	08/02/2016	2016-05937	09/13/2016
AMC439470	BIRD 4	08/02/2016	2016-05938	09/13/2016
AMC439471	BIRD 5	08/02/2016	2016-05939	09/13/2016
AMC439472	BIRD 6	08/02/2016	2016-05940	09/13/2016
AMC439473	BIRD 7	08/02/2016	2016-05941	09/13/2016
AMC439474	BIRD 8	08/02/2016	2016-05942	09/13/2016
AMC439475	BIRD 9	07/27/2016	2016-05943	09/13/2016
AMC439476	BIRD 10	07/27/2016	2016-05944	09/13/2016
AMC439477	BIRD 11	07/27/2016	2016-05945	09/13/2016
AMC439478	BIRD 12	07/27/2016	2016-05946	09/13/2016
AMC439479	BIRD 13	08/01/2016	2016-05947	09/13/2016
AMC439480	BIRD 14	08/01/2016	2016-05948	09/13/2016
AMC439481	BIRD 15	08/01/2016	2016-05949	09/13/2016
AMC439482	BIRD 16	08/01/2016	2016-05950	09/13/2016
AMC439483	BIRD 17	08/01/2016	2016-05951	09/13/2016
AMC439484	BIRD 18	08/01/2016	2016-05952	09/13/2016
AMC439485	BIRD 19	08/01/2016	2016-05953	09/13/2016
AMC439486	BIRD 20	08/01/2016	2016-05954	09/13/2016
AMC439487	BIRD 21	08/01/2016	2016-05955	09/13/2016

BLM Serial Number	Claim Name	Location Date	County Records Number	Recording Date
AMC439488	BIRD 22	08/01/2016	2016-05956	09/13/2016
AMC439489	BIRD 23	08/01/2016	2016-05957	09/13/2016
AMC439490	BIRD 24	08/01/2016	2016-05958	09/13/2016
AMC439491	BIRD 25	08/01/2016	2016-05959	09/13/2016
AMC439492	BIRD 26	08/01/2016	2016-05960	09/13/2016
AMC439493	BIRD 27	07/21/2016	2016-05961	09/13/2016
AMC439494	BIRD 28	07/21/2016	2016-05962	09/13/2016
AMC439495	BIRD 29	07/21/2016	2016-05963	09/13/2016
AMC439496	BIRD 30	07/21/2016	2016-05964	09/13/2016
AMC439497	BIRD 31	08/01/2016	2016-05965	09/13/2016
AMC439498	BIRD 32	07/13/2016	2016-05966	09/13/2016
AMC439499	BIRD 33	07/21/2016	2016-05967	09/13/2016
AMC439500	BIRD 34	07/21/2016	2016-05968	09/13/2016
AMC439501	BIRD 35	07/21/2016	2016-05969	09/13/2016
AMC439502	BIRD 36	07/21/2016	2016-05970	09/13/2016
AMC439503	BIRD 37	07/21/2016	2016-05971	09/13/2016
AMC439504	BIRD 38	07/21/2016	2016-05972	09/13/2016
AMC439505	BIRD 39	07/19/2016	2016-05973	09/13/2016
AMC439506	BIRD 40	07/19/2016	2016-05974	09/13/2016
AMC439507	BIRD 41	07/19/2016	2016-05975	09/13/2016
AMC439508	BIRD 42	07/19/2016	2016-05976	09/13/2016
AMC439509	BIRD 43	07/19/2016	2016-05977	09/13/2016
AMC439510	BIRD 44	07/19/2016	2016-05978	09/13/2016
AMC439511	BIRD 45	07/19/2016	2016-05979	09/13/2016
AMC439512	BIRD 46	07/19/2016	2016-05980	09/13/2016
AMC439513	BIRD 47	07/19/2016	2016-05981	09/13/2016
AMC439514	BIRD 48	07/19/2016	2016-05982	09/13/2016
AMC439515	BIRD 49	07/19/2016	2016-05983	09/13/2016
AMC439516	BIRD 50	07/19/2016	2016-05984	09/13/2016
AMC439517	BIRD 51	07/19/2016	2016-05985	09/13/2016
AMC439518	BIRD 52	07/19/2016	2016-05986	09/13/2016
AMC439519	BIRD 53	07/20/2016	2016-05987	09/13/2016
AMC439520	BIRD 54	07/20/2016	2016-05988	09/13/2016
AMC439521	BIRD 55	07/20/2016	2016-05989	09/13/2016
AMC439522	BIRD 56	07/20/2016	2016-05990	09/13/2016
AMC439523	BIRD 57	07/20/2016	2016-05991	09/13/2016
AMC439524	BIRD 58	07/20/2016	2016-05992	09/13/2016

BLM Serial Number	Claim Name	Location Date	County Records Number	Recording Date
AMC439525	BIRD 59	07/20/2016	2016-05993	09/13/2016
AMC439526	BIRD 60	07/20/2016	2016-05994	09/13/2016
AMC439527	BIRD 61	07/20/2016	2016-05995	09/13/2016
AMC439528	BIRD 62	07/20/2016	2016-05996	09/13/2016
AMC439529	BIRD 63	07/18/2016	2016-05997	09/13/2016
AMC439530	BIRD 64	07/18/2016	2016-05998	09/13/2016
AMC439531	BIRD 65	07/18/2016	2016-05999	09/13/2016
AMC439532	BIRD 66	07/18/2016	2016-06000	09/13/2016
AMC439533	BIRD 67	07/18/2016	2016-06001	09/13/2016
AMC439534	BIRD 68	07/18/2016	2016-06002	09/13/2016
AMC439535	BIRD 69	07/18/2016	2016-06003	09/13/2016
AMC439536	BIRD 70	07/18/2016	2016-06004	09/13/2016
AMC439537	BIRD 71	07/18/2016	2016-06005	09/13/2016
AMC439538	BIRD 72	07/18/2016	2016-06006	09/13/2016
AMC439539	BIRD 73	07/18/2016	2016-06007	09/13/2016
AMC439540	BIRD 74	07/18/2016	2016-06008	09/13/2016
AMC439541	BIRD 75	07/18/2016	2016-06009	09/13/2016
AMC439542	BIRD 76	07/18/2016	2016-06010	09/13/2016
AMC439543	BIRD 77	07/12/2016	2016-06011	09/13/2016
AMC439544	BIRD 78	07/12/2016	2016-06012	09/13/2016
AMC439545	BIRD 79	07/12/2016	2016-06013	09/13/2016
AMC439546	BIRD 80	07/12/2016	2016-06014	09/13/2016
AMC439547	BIRD 81	07/12/2016	2016-06015	09/13/2016
AMC439548	BIRD 82	07/12/2016	2016-06016	09/13/2016
AMC439549	BIRD 83	07/12/2016	2016-06017	09/13/2016
AMC439550	BIRD 84	07/12/2016	2016-06018	09/13/2016
AMC439551	BIRD 85	07/12/2016	2016-06019	09/13/2016
AMC439552	BIRD 86	07/12/2016	2016-06020	09/13/2016
AMC439553	BIRD 87	07/11/2016	2016-06021	09/13/2016
AMC439554	BIRD 88	07/11/2016	2016-06022	09/13/2016
AMC439555	BIRD 89	07/11/2016	2016-06023	09/13/2016
AMC439556	BIRD 90	07/11/2016	2016-06024	09/13/2016
AMC439557	BIRD 91	07/11/2016	2016-06025	09/13/2016
AMC439558	BIRD 92	07/11/2016	2016-06026	09/13/2016
AMC439559	BIRD 93	07/11/2016	2016-06027	09/13/2016
AMC439560	BIRD 94	07/11/2016	2016-06028	09/13/2016
AMC439561	BIRD 95	07/11/2016	2016-06029	09/13/2016

BLM Serial Number	Claim Name	Location Date	County Records Number	Recording Date
AMC439562	BIRD 96	07/11/2016	2016-06030	09/13/2016
AMC439563	BIRD 97	07/11/2016	2016-06031	09/13/2016
AMC439564	BIRD 98	07/11/2016	2016-06032	09/13/2016
AMC439565	BIRD 99	07/11/2016	2016-06033	09/13/2016
AMC439566	BIRD 100	07/11/2016	2016-06034	09/13/2016
AMC439567	BIRD 101	07/11/2016	2016-06035	09/13/2016
AMC439568	BIRD 102	07/11/2016	2016-06036	09/13/2016
AMC439569	BIRD 103	07/11/2016	2016-06037	09/13/2016
AMC439570	BIRD 104	07/11/2016	2016-06038	09/13/2016
AMC439571	BIRD 105	07/11/2016	2016-06039	09/13/2016
AMC439572	BIRD 106	07/11/2016	2016-06040	09/13/2016
AMC439573	BIRD 107	07/11/2016	2016-06041	09/13/2016
AMC439574	BIRD 108	07/11/2016	2016-06042	09/13/2016
AMC439575	BIRD 109	07/11/2016	2016-06043	09/13/2016
AMC439576	BIRD 110	07/11/2016	2016-06044	09/13/2016
AMC439577	BIRD 111	07/11/2016	2016-06045	09/13/2016
AMC439578	BIRD 112	07/11/2016	2016-06046	09/13/2016
AMC439579	BIRD 113	07/11/2016	2016-06047	09/13/2016
AMC439580	BIRD 114	07/11/2016	2016-06048	09/13/2016
AMC439581	BIRD 115	07/07/2016	2016-06049	09/13/2016
AMC439582	BIRD 116	07/07/2016	2016-06050	09/13/2016
AMC439583	BIRD 117	07/07/2016	2016-06051	09/13/2016
AMC439584	BIRD 118	07/07/2016	2016-06052	09/13/2016
AMC439585	BIRD 119	07/07/2016	2016-06053	09/13/2016
AMC439586	BIRD 120	07/07/2016	2016-06054	09/13/2016
AMC439587	BIRD 121	07/07/2016	2016-06055	09/13/2016
AMC439588	BIRD 122	07/07/2016	2016-06056	09/13/2016
AMC439589	BIRD 123	07/07/2016	2016-06057	09/13/2016
AMC439590	BIRD 124	07/07/2016	2016-06058	09/13/2016
AMC439591	BIRD 125	07/07/2016	2016-06059	09/13/2016
AMC439592	BIRD 126	07/07/2016	2016-06060	09/13/2016
AMC439593	BIRD 127	07/07/2016	2016-06061	09/13/2016
AMC439594	BIRD 128	07/07/2016	2016-06062	09/13/2016
AMC439595	BIRD 129	07/07/2016	2016-06063	09/13/2016
AMC439596	BIRD 130	07/07/2016	2016-06064	09/13/2016
AMC439597	BIRD 131	07/07/2016	2016-06065	09/13/2016
AMC439598	BIRD 132	07/07/2016	2016-06066	09/13/2016

RECEIVED  
BUREAU OF LAND MANAGEMENT  
PHOENIX, ARIZONA  
SEP 13 2016



BLM Serial Number	Claim Name	Location Date	County Records Number	Recording Date
AMC439599	BIRD 133	07/06/2016	2016-06067	09/13/2016
AMC439600	BIRD 134	07/06/2016	2016-06068	09/13/2016
AMC439601	BIRD 135	07/06/2016	2016-06069	09/13/2016
AMC439602	BIRD 136	07/06/2016	2016-06070	09/13/2016
AMC439603	BIRD 137	07/06/2016	2016-06071	09/13/2016
AMC439604	BIRD 138	07/06/2016	2016-06072	09/13/2016
AMC439605	BIRD 139	07/06/2016	2016-06073	09/13/2016
AMC439606	BIRD 140	07/06/2016	2016-06074	09/13/2016
AMC439607	BIRD 141	07/06/2016	2016-06075	09/13/2016
AMC439608	BIRD 142	07/06/2016	2016-06076	09/13/2016
AMC439609	BIRD 143	07/06/2016	2016-06077	09/13/2016
AMC439610	BIRD 144	07/06/2016	2016-06078	09/13/2016
AMC439611	BIRD 145	07/06/2016	2016-06079	09/13/2016
AMC439612	BIRD 146	07/06/2016	2016-06080	09/13/2016
AMC439613	BIRD 147	07/06/2016	2016-06081	09/13/2016
AMC439614	BIRD 148	07/06/2016	2016-06082	09/13/2016
AMC439615	BIRD 149	07/06/2016	2016-06083	09/13/2016
AMC439616	BIRD 150	07/06/2016	2016-06084	09/13/2016
AMC439617	BIRD 151	07/06/2016	2016-06085	09/13/2016
AMC439618	BIRD 152	07/06/2016	2016-06086	09/13/2016
AMC439619	BIRD 153	07/06/2016	2016-06087	09/13/2016
AMC439620	BIRD 154	07/06/2016	2016-06088	09/13/2016
AMC439621	BIRD 155	07/06/2016	2016-06089	09/13/2016
AMC439622	BIRD 156	07/06/2016	2016-06090	09/13/2016
AMC439623	BIRD 157	07/06/2016	2016-06091	09/13/2016
AMC439624	BIRD 158	07/06/2016	2016-06092	09/13/2016
AMC439625	BIRD 159	07/06/2016	2016-06093	09/13/2016
AMC439626	BIRD 160	07/06/2016	2016-06094	09/13/2016
AMC439627	BIRD 161	07/06/2016	2016-06095	09/13/2016
AMC439628	BIRD 162	07/06/2016	2016-06096	09/13/2016
AMC439629	BIRD 163	07/07/2016	2016-06097	09/13/2016
AMC439630	BIRD 164	07/07/2016	2016-06098	09/13/2016
AMC439631	BIRD 165	07/07/2016	2016-06099	09/13/2016
AMC439632	BIRD 166	07/07/2016	2016-06100	09/13/2016
AMC439633	BIRD 167	06/27/2016	2016-06101	09/13/2016
AMC439634	BIRD 168	06/27/2016	2016-06102	09/13/2016
AMC439635	BIRD 169	07/06/2016	2016-06103	09/13/2016

BLM Serial Number	Claim Name	Location Date	County Records Number	Recording Date
AMC439636	BIRD 170	07/06/2016	2016-06104	09/13/2016
AMC439637	BIRD 171	07/06/2016	2016-06105	09/13/2016
AMC440259	SHELL 618	09/17/2016	2016-06312	09/21/2016
AMC440260	WILD PIG NO. 16	11/21/2016	2016-07536	11/22/2016
AMC435891	SHELL-452	12/23/2015	2016-00116	01/08/2016
AMC435892	SHELL-453	12/23/2015	2016-00117	01/08/2016
AMC435893	SHELL-454	12/23/2015	2016-00118	01/08/2016
AMC435894	SHELL-455	12/23/2015	2016-00119	01/08/2016
AMC435895	SHELL-456	12/23/2015	2016-00120	01/08/2016
AMC435896	SHELL-457	12/17/2015	2016-00121	01/08/2016
AMC435897	SHELL-458	12/23/2015	2016-00122	01/08/2016
AMC435898	SHELL-459	12/21/2015	2016-00123	01/08/2016
AMC435899	SHELL-460	12/16/2015	2016-00124	01/08/2016
AMC435900	SHELL-461	12/17/2015	2016-00125	01/08/2016
AMC435901	SHELL-462	12/16/2015	2016-00126	01/08/2016
AMC435902	SHELL-463	12/17/2015	2016-00127	01/08/2016
AMC435903	SHELL-464	12/16/2015	2016-00128	01/08/2016
AMC435904	SHELL-465	12/17/2015	2016-00129	01/08/2016
AMC435905	SHELL-466	12/16/2015	2016-00130	01/08/2016
AMC435906	SHELL-467	12/17/2015	2016-00131	01/08/2016
AMC435907	SHELL-468	12/16/2015	2016-00132	01/08/2016
AMC435908	SHELL-469	12/16/2015	2016-00133	01/08/2016
AMC435909	SHELL-470	12/16/2015	2016-00134	01/08/2016
AMC435910	SHELL-471	12/16/2015	2016-00135	01/08/2016
AMC435911	SHELL-472	12/28/2015	2016-00136	01/08/2016
AMC435912	SHELL-473	12/28/2015	2016-00137	01/08/2016
AMC435913	SHELL-474	12/22/2015	2016-00138	01/08/2016
AMC435914	SHELL-475	12/22/2015	2016-00139	01/08/2016
AMC435916	SHELL-477	12/23/2015	2016-00141	01/08/2016
AMC435917	SHELL-478	12/21/2015	2016-00142	01/08/2016
AMC435918	SHELL-479	12/23/2015	2016-00143	01/08/2016
AMC435919	SHELL-480	12/21/2015	2016-00144	01/08/2016
AMC435920	SHELL-481	12/17/2015	2016-00145	01/08/2016
AMC435921	SHELL-482	12/21/2015	2016-00146	01/08/2016
AMC435922	SHELL-483	12/18/2015	2016-00147	01/08/2016
AMC435923	SHELL-484	12/18/2015	2016-00148	01/08/2016
AMC435924	SHELL-485	12/17/2015	2016-00149	01/08/2016

BLM Serial Number	Claim Name	Location Date	County Records Number	Recording Date
AMC435925	SHELL-486	12/18/2015	2016-00150	01/08/2016
AMC435926	SHELL-487	12/17/2015	2016-00151	01/08/2016
AMC435927	SHELL-488	12/18/2015	2016-00152	01/08/2016
AMC435928	SHELL-489	12/17/2015	2016-00153	01/08/2016
AMC435929	SHELL-490	12/18/2015	2016-00154	01/08/2016
AMC435930	SHELL-491	12/17/2015	2016-00155	01/08/2016
AMC435931	SHELL-492	12/18/2015	2016-00156	01/08/2016
	Amended	10/10/2016	2016-07319	11/08/2016
AMC435932	SHELL-493	12/21/2015	2016-00157	01/08/2016
	Amended	07/27/2016	2016-04628	07/27/2016
AMC435933	SHELL-494	12/21/2015	2016-00158	01/08/2016
AMC435934	SHELL-495	12/21/2015	2016-00159	01/08/2016
AMC435935	SHELL-496	12/21/2015	2016-00160	01/08/2016
AMC435936	SHELL-497	12/18/2015	2016-00161	01/08/2016
AMC435937	SHELL-498	12/18/2015	2016-00162	01/08/2016
AMC435938	SHELL-499	12/22/2015	2016-00163	01/08/2016
AMC435939	SHELL-500	12/22/2015	2016-00164	01/08/2016
AMC435940	SHELL-501	12/22/2015	2016-00165	01/08/2016
AMC448756	SHELL-619	11/12/2017	2017-09048	12/06/2017
AMC448757	SHELL-620	11/13/2017	2017-09049	12/06/2017
AMC448758	SHELL-621	11/13/2017	2017-09050	12/06/2017
AMC448759	SHELL-622	11/13/2017	2017-09051	12/06/2017
AMC448760	SHELL-623	11/13/2017	2017-09052	12/06/2017
AMC448761	SHELL-624	11/13/2017	2017-09053	12/06/2017
AMC448762	SHELL-625	11/13/2017	2017-09054	12/06/2017
AMC448763	SHELL-626	11/13/2017	2017-09055	12/06/2017
AMC448764	SHELL-627	11/13/2017	2017-09056	12/06/2017
AMC450567	SHELL-628	04/14/2018	2018-02550	04/18/2018
AMC450568	SHELL-629	04/14/2018	2018-02551	04/18/2018
AMC450569	SHELL-630	04/08/2018	2018-02552	04/18/2018
AMC450570	SHELL-631	04/08/2018	2018-02553	04/18/2018
AMC450571	SHELL-632	03/24/2018	2018-02554	04/18/2018
AMC450572	SHELL-633	03/24/2018	2018-02555	04/18/2018
AMC450573	SHELL-634	03/14/2018	2018-02556	04/18/2018
AMC450574	SHELL-635	03/24/2018	2018-02557	04/18/2018
AMC450575	SHELL-636	03/17/2018	2018-02558	04/18/2018
AMC450576	SHELL-637	03/17/2018	2018-02559	04/18/2018

BLM Serial Number	Claim Name	Location Date	County Records Number	Recording Date
AMC450577	SHELL-638	03/17/2018	2018-02560	04/18/2018
AMC450578	SHELL-639	03/17/2018	2018-02561	04/18/2018
AMC450579	SHELL-640	03/17/2018	2018-02562	04/18/2018
AMC450580	SHELL-641	03/17/2018	2018-02563	04/18/2018
AMC450581	SHELL-642	03/24/2018	2018-02564	04/18/2018
AMC450582	SHELL-643	03/24/2018	2018-02565	04/18/2018
AMC450583	SHELL-644	03/24/2018	2018-02566	04/18/2018
AMC450584	SHELL-645	03/24/2018	2018-02567	04/18/2018
AMC450585	SHELL-646	04/08/2018	2018-02568	04/18/2018
AMC450586	SHELL-647	04/08/2018	2018-02569	04/18/2018
AMC450587	SHELL-648	04/14/2018	2018-02570	04/18/2018
AMC450588	SHELL-649	04/14/2018	2018-02571	04/18/2018
AMC450589	SHELL-650	04/14/2018	2018-02572	04/18/2018
AMC450590	SHELL-651	04/14/2018	2018-02573	04/18/2018
AMC450591	SHELL-652	04/08/2018	2018-02574	04/18/2018
AMC450592	SHELL-653	04/08/2018	2018-02575	04/18/2018
AMC450593	SHELL-654	03/24/2018	2018-02576	04/18/2018
AMC450594	SHELL-655	03/24/2018	2018-02577	04/18/2018
AMC450595	SHELL-656	03/24/2018	2018-02578	04/18/2018
AMC450596	SHELL-657	03/24/2018	2018-02579	04/18/2018
AMC450597	SHELL-658	03/17/2018	2018-02580	04/18/2018
AMC450598	SHELL-659	03/17/2018	2018-02581	04/18/2018
AMC450599	SHELL-660	03/17/2018	2018-02582	04/18/2018
AMC450600	SHELL-661	03/17/2018	2018-02583	04/18/2018
AMC450601	SHELL-662	03/17/2018	2018-02584	04/18/2018
AMC450602	SHELL-663	03/17/2018	2018-02585	04/18/2018
AMC450603	SHELL-664	03/24/2018	2018-02586	04/18/2018
AMC450604	SHELL-665	03/24/2018	2018-02587	04/18/2018
AMC450605	SHELL-666	03/24/2018	2018-02588	04/18/2018
AMC450606	SHELL-667	03/24/2018	2018-02589	04/18/2018
AMC450607	SHELL-668	04/08/2018	2018-02590	04/18/2018
AMC450608	SHELL-669	04/08/2018	2018-02591	04/18/2018
AMC450609	SHELL-670	04/14/2018	2018-02592	04/18/2018
AMC450610	SHELL-671	04/14/2018	2018-02593	04/18/2018
AMC450611	SHELL-672	04/14/2018	2018-02594	04/18/2018
AMC450612	SHELL-673	04/14/2018	2018-02595	04/18/2018
AMC450613	SHELL-674	04/08/2018	2018-02596	04/18/2018



BLM Serial Number	Claim Name	Location Date	County Records Number	Recording Date
AMC450614	SHELL-675	04/08/2018	2018-02597	04/18/2018
AMC450615	SHELL-676	03/24/2018	2018-02598	04/18/2018
AMC450616	SHELL-677	03/24/2018	2018-02599	04/18/2018
AMC450617	SHELL-678	03/24/2018	2018-02600	04/18/2018
AMC450618	SHELL-679	03/24/2018	2018-02601	04/18/2018
AMC450619	SHELL-680	03/17/2018	2018-02602	04/18/2018
AMC450620	SHELL-681	03/17/2018	2018-02603	04/18/2018
AMC450621	SHELL-682	03/17/2018	2018-02604	04/18/2018
AMC450622	SHELL-683	03/17/2018	2018-02605	04/18/2018
AMC450623	SHELL-684	03/17/2018	2018-02606	04/18/2018
AMC450624	SHELL-685	03/24/2018	2018-02607	04/18/2018
AMC450625	SHELL-686	03/24/2018	2018-02608	04/18/2018
AMC450626	SHELL-687	03/24/2018	2018-02609	04/18/2018
AMC450627	SHELL-688	03/24/2018	2018-02610	04/18/2018
AMC450628	SHELL-689	04/08/2018	2018-02611	04/18/2018
AMC450629	SHELL-690	04/08/2018	2018-02612	04/18/2018
AMC450630	SHELL-691	04/14/2018	2018-02613	04/18/2018
AMC450631	SHELL-692	04/14/2018	2018-02614	04/18/2018
AMC450632	SHELL-693	04/14/2018	2018-02615	04/18/2018
AMC450633	SHELL-694	04/14/2018	2018-02616	04/18/2018
AMC450634	SHELL-695	04/08/2018	2018-02617	04/18/2018
AMC450635	SHELL-696	04/08/2018	2018-02618	04/18/2018
AMC450636	SHELL-697	03/24/2018	2018-02619	04/18/2018
AMC450637	SHELL-698	03/24/2018	2018-02620	04/18/2018
AMC450638	SHELL-699	03/24/2018	2018-02621	04/18/2018
AMC450639	SHELL-700	03/24/2018	2018-02622	04/18/2018
AMC450640	SHELL-701	03/17/2018	2018-02623	04/18/2018
AMC450641	SHELL-702	03/17/2018	2018-02624	04/18/2018
AMC450642	SHELL-703	03/17/2018	2018-02625	04/18/2018
AMC450643	SHELL-704	03/24/2018	2018-02626	04/18/2018
AMC450644	SHELL-705	03/24/2018	2018-02627	04/18/2018
AMC450645	SHELL-706	03/24/2018	2018-02628	04/18/2018
AMC450646	SHELL-707	03/24/2018	2018-02629	04/18/2018
AMC450647	SHELL-708	04/08/2018	2018-02630	04/18/2018
AMC450648	SHELL-709	04/08/2018	2018-02631	04/18/2018
AMC450649	SHELL-710	04/14/2018	2018-02632	04/18/2018
AMC450650	SHELL-711	04/14/2018	2018-02633	04/18/2018

BLM Serial Number	Claim Name	Location Date	County Records Number	Recording Date
AMC450651	SHELL-712	03/24/2018	2018-02634	04/18/2018
AMC450652	SHELL-713	03/24/2018	2018-02635	04/18/2018
AMC450653	SHELL-714	03/17/2018	2018-02636	04/18/2018
AMC450654	SHELL-715	03/17/2018	2018-02637	04/18/2018
AMC450655	SHELL-716	03/17/2018	2018-02638	04/18/2018
AMC450656	SHELL-717	03/17/2018	2018-02639	04/18/2018
AMC450657	SHELL-718	03/17/2018	2018-02640	04/18/2018
AMC450658	SHELL-719	03/24/2018	2018-02641	04/18/2018
AMC450659	SHELL-720	03/24/2018	2018-02642	04/18/2018
AMC450660	SHELL-721	03/17/2018	2018-02643	04/18/2018
AMC450740	SHELL-722	03/24/2018	2018-02644	04/18/2018

#### B. Historical SHELL Unpatented Claims:

The following are the active unpatented lode mining claims for Arizona Minerals Inc. situated in the Harshaw and Patagonia Mining Districts, in Sections 27, 28, 29, and 32 through 36 in Township 22 South, Range 16 East; in Sections 1 through 5, 8 through 16 (unsurveyed) and 21 through 23 in Township 23 South, Range 16 East; in Sections 6, 7 and 18, Township 23 South, Range 17 East all in the G&SR Meridian, Santa Cruz County, Arizona, the names of which, and the place of recording of their location notices in the Official Records of Santa Cruz County and the Arizona State office of the Bureau of Land Management are as follows:

BLM Serial Number	Claim Name	Location Date	County Records Number	Recording Date
AMC51409	SHELL NO. 1	01/29/1965	58 - 135	02/03/1965
	Amended	04/25/2013	2013-03346	04/30/2013
AMC51410	SHELL NO. 2	01/29/1965	58 - 136	02/03/1965
	Amended	04/25/2013	2013-03347	04/30/2013
AMC392436	SHELL 2A	05/09/2008	2008-05629	05/22/2008
	Amended	04/25/2013	2013-03348	04/30/2013
AMC392437	SHELL 2B	05/12/2008	2008-05630	05/22/2008
	Amended	04/25/2013	2013-03349	04/30/2013
AMC51411	SHELL NO. 3	01/29/1965	58 - 137	02/03/1965
AMC51412	SHELL NO. 4	01/29/1965	58 - 138	02/03/1965
AMC51413	SHELL NO. 5	01/29/1965	58 - 139	02/03/1965
AMC51414	SHELL NO. 6	01/28/1965	58 - 140	02/03/1965
AMC51415	SHELL NO. 7	01/28/1965	58 - 141	02/03/1965
AMC51416	SHELL NO. 8	01/28/1965	58 - 142	02/03/1965

BLM Serial Number	Claim Name	Location Date	County Records Number	Recording Date
AMC51417	SHELL NO. 9	01/29/1965	58 - 143	02/03/1965
AMC51418	SHELL NO. 10	01/29/1965	58 - 144	02/03/1965
AMC51419	SHELL NO. 11	01/28/1965	58 - 145	02/03/1965
AMC51420	SHELL NO. 12	01/28/1965	58 - 146	02/03/1965
AMC51421	SHELL NO. 13	01/29/1965	58 - 147	02/03/1965
AMC51422	SHELL NO. 14	01/29/1965	58 - 148	02/03/1965
AMC51423	SHELL NO. 15	01/28/1965	58 - 149	02/03/1965
AMC51424	SHELL NO. 16	01/28/1965	58 - 150	02/03/1965
AMC51425	SHELL NO. 17	01/28/1965	58 - 151	02/03/1965
AMC51426	SHELL NO. 18	01/28/1965	58 - 152	02/03/1965
AMC51427	SHELL NO. 19	01/28/1965	58 - 153	02/03/1965
AMC51428	SHELL NO. 20	01/28/1965	58 - 154	02/03/1965
AMC376997	SHELL 21	12/21/2006	2007-01462	01/29/2007
AMC376998	SHELL 22	12/21/2006	2007-01463	01/29/2007
AMC376999	SHELL 23	12/21/2006	2007-01464	01/29/2007
AMC394954	SHELL 24	09/15/2008	2008-11346	11/13/2008
AMC424560	SHELL-24A	07/25/2013	2013-05811	08/06/2013
AMC377000	SHELL 25	12/29/2006	2007-01465	01/29/2007
AMC377001	SHELL 26	12/29/2006	2007-01466	01/29/2007
AMC377002	SHELL 27	12/29/2006	2007-01467	01/29/2007
AMC377003	SHELL 28	01/02/2007	2007-01468	01/29/2007
AMC377004	SHELL 29	01/02/2007	2007-01469	01/29/2007
AMC377005	SHELL 30	01/02/2007	2007-01470	01/29/2007
AMC392438	SHELL 31B	05/15/2008	2008-05631	05/22/2008
	Amended	07/22/2008	2008-07616	07/23/2007
AMC377007	SHELL 32	01/02/2007	2007-01472	01/29/2007
AMC377008	SHELL 33	01/04/2007	2007-01473	01/29/2007
AMC377009	SHELL 34	01/04/2007	2007-01474	01/29/2007
AMC377010	SHELL 35	12/21/2006	2007-01475	01/29/2007
AMC377011	SHELL 36	12/21/2006	2007-01476	01/29/2007
AMC377012	SHELL 37	12/21/2006	2007-01477	01/29/2007
AMC377013	SHELL 38	12/22/2006	2007-01478	01/29/2007
AMC377014	SHELL 39	12/22/2006	2007-01479	01/29/2007
AMC377015	SHELL 40	12/22/2006	2007-01480	01/29/2007
AMC377016	SHELL 41	12/22/2006	2007-01481	01/29/2007
AMC377017	SHELL 42	12/22/2006	2007-01482	01/29/2007
AMC377018	SHELL 43	12/22/2006	2007-01483	01/29/2007



BLM Serial Number	Claim Name	Location Date	County Records Number	Recording Date
AMC51452	SHELL NO. 44	07/25/1967	81 -212	08/04/1967
AMC51453	SHELL NO. 45	07/25/1967	82 -213	08/04/1967
AMC51454	SHELL NO. 46	07/27/1967	83 -214	08/04/1967
AMC51455	SHELL NO. 47	07/27/1967	84 -215	08/04/1967
AMC51456	SHELL NO. 48	07/27/1967	85 -216	08/04/1967
AMC51457	SHELL NO. 49	07/27/1967	86 -217	08/04/1967
AMC377019	SHELL 51	12/29/2006	2007-01484	01/29/2007
AMC377020	SHELL 52	12/29/2006	2007-01485	01/29/2007
AMC377021	SHELL 53	12/29/2006	2007-01486	01/29/2007
AMC377022	SHELL 54	01/02/2007	2007-01487	01/29/2007
AMC377023	SHELL 55	01/02/2007	2007-01488	01/29/2007
AMC377024	SHELL 56	01/02/2007	2007-01489	01/29/2007
AMC377025	SHELL 57	01/02/2007	2007-01490	01/29/2007
AMC377026	SHELL 58	01/02/2007	2007-01491	01/29/2007
AMC377027	SHELL 59	01/04/2007	2007-01492	01/29/2007
AMC377028	SHELL 60	04/01/2007	2007-01493	01/29/2007
AMC377029	SHELL 61	01/04/2007	2007-01494	01/29/2007
AMC377030	SHELL 62	01/04/2007	2007-01495	01/29/2007
AMC377031	SHELL 63	04/01/2007	2007-01496	01/29/2007
AMC377032	SHELL 64	01/04/2007	2007-01497	01/29/2007
AMC377033	SHELL 65	01/02/2007	2007-01498	01/29/2007
AMC377034	SHELL 66	01/02/2007	2007-01499	01/29/2007
AMC377035	SHELL 67	01/02/2007	2007-01500	01/29/2007
AMC377036	SHELL 68	01/02/2007	2007-01501	01/29/2007
AMC377037	SHELL 69	12/22/2006	2007-01502	01/29/2007
AMC377038	SHELL 70	12/22/2006	2007-01503	01/29/2007
AMC377039	SHELL 71	12/22/2006	2007-01504	01/29/2007
AMC377040	SHELL 72	12/22/2006	2007-01505	01/29/2007
AMC383320	SHELL 73	04/24/2007	2007-08110	06/06/2007
AMC383321	SHELL 74	04/24/2007	2007-08111	06/06/2007
AMC383322	SHELL 75	04/24/2007	2007-08112	06/06/2007
AMC383323	SHELL 76	04/24/2007	2007-08113	06/06/2007
	Amended	05/06/2008	2008-05484	05/20/2008
AMC383324	SHELL 77	04/24/2007	2007-08114	06/06/2007
	Amended	05/06/2008	2008-05485	05/20/2008
AMC383325	SHELL 78	04/24/2007	2007-08115	06/06/2007
AMC383326	SHELL 79	04/24/2007	2007-08116	06/06/2007

BLM Serial Number	Claim Name	Location Date	County Records Number	Recording Date
AMC424561	SHELL-79A	07/25/2013	2013-05812	08/06/2013
AMC383327	SHELL 80	04/24/2007	2007-08117	06/06/2007
AMC383328	SHELL 81	04/24/2007	2007-08118	06/06/2007
AMC383329	SHELL 82	05/21/2007	2007-08119	06/06/2007
	Amended	05/07/2008	2008-05486	05/20/2008
AMC383330	SHELL 83	05/21/2007	2007-08120	06/06/2007
	Amended	05/07/2008	2008-05487	05/20/2008
AMC383331	SHELL 84	05/21/2007	2007-08121	06/06/2007
	Amended	05/07/2008	2008-05488	05/20/2008
AMC383332	SHELL 85	05/21/2007	2007-08122	06/06/2007
AMC383333	SHELL 86	05/21/2007	2007-08123	06/06/2007
	Amended	05/07/2008	2008-05489	05/20/2008
AMC383334	SHELL 87	05/21/2007	2007-08124	06/06/2007
AMC383335	SHELL 88	05/21/2007	2007-08125	06/06/2007
	Amended	05/07/2008	2008-05490	05/20/2008
AMC383336	SHELL 89	05/21/2007	2007-08126	06/06/2007
AMC383337	SHELL 90	05/21/2007	2007-08127	06/06/2007
	Amended	05/07/2008	2008-05491	05/20/2008
AMC383338	SHELL 91	05/21/2007	2007-08128	06/06/2007
AMC383339	SHELL 92	05/17/2007	2007-08129	06/06/2007
	Amended	05/06/2008	2008-05492	05/20/2008
AMC383340	SHELL 93	05/17/2007	2007-08130	06/06/2007
	Amended	05/06/2008	2008-05493	05/20/2008
AMC383341	SHELL 94	05/17/2007	2007-08131	06/06/2007
AMC383342	SHELL 95	05/17/2007	2007-08132	06/06/2007
	Amended	05/06/2008	2008-05494	05/20/2008
AMC383343	SHELL 96	05/17/2007	2007-08133	06/06/2007
AMC383344	SHELL 97	05/17/2007	2007-08134	06/06/2007
	Amended	05/06/2008	2008-05495	05/20/2008
AMC383345	SHELL 98	05/16/2007	2007-08135	06/06/2007
AMC383346	SHELL 99	05/16/2007	2007-08136	06/06/2007
	Amended	05/06/2008	2008-05496	05/20/2008
AMC383347	SHELL 100	05/16/2007	2007-08137	06/06/2007
AMC383348	SHELL 101	05/16/2007	2007-08138	06/06/2007
	Amended	05/06/2008	2008-05497	05/20/2008
AMC383349	SHELL 102	04/24/2007	2007-08139	06/06/2007
AMC383350	SHELL 103	04/24/2007	2007-08140	06/06/2007

BLM Serial Number	Claim Name	Location Date	County Records Number	Recording Date
	Amended	04/30/2008	2008-05498	05/20/2008
AMC383351	SHELL 104	04/24/2007	2007-08141	06/06/2007
AMC383352	SHELL 105	04/24/2007	2007-08142	06/06/2007
	Amended	04/30/2008	2008-05499	05/20/2008
AMC383353	SHELL 106	04/24/2007	2007-08143	06/06/2007
	Amended	04/30/2008	2008-05500	05/20/2008
AMC383354	SHELL 107	04/24/2007	2007-08144	06/06/2007
	Amended	04/30/2008	2008-05501	05/20/2008
AMC383355	SHELL 108	04/24/2007	2007-08145	06/06/2007
	Amended	04/30/2008	2008-05502	05/20/2008
AMC383356	SHELL 109	04/24/2007	2007-08146	06/06/2007
	Amended	04/30/2008	2008-05503	05/20/2008
AMC383357	SHELL 110	04/24/2007	2007-08147	06/06/2007
AMC383358	SHELL 111	04/24/2007	2007-08148	06/06/2007
	Amended	04/30/2008	2008-05504	05/20/2008
AMC383359	SHELL 112	04/26/2007	2007-08149	06/06/2007
AMC383360	SHELL 113	04/26/2007	2007-08150	06/06/2007
	Amended	04/30/2008	2008-05505	05/20/2008
AMC383361	SHELL 114	04/26/2007	2007-08151	06/06/2007
AMC383362	SHELL 115	04/26/2007	2007-08152	06/06/2007
	Amended	04/30/2008	2008-05506	05/20/2008
AMC383363	SHELL 116	04/26/2007	2007-08153	06/06/2007
AMC383364	SHELL 117	04/26/2007	2007-08154	06/06/2007
	Amended	04/30/2008	2008-05507	05/20/2008
AMC383365	SHELL 118	05/07/2007	2007-08155	06/06/2007
	Amended	04/30/2008	2008-05508	05/20/2008
	Amended	09/26/2012	2012-08383	10/19/2012
AMC383366	SHELL 119	05/07/2007	2007-08156	06/06/2007
	Amended	04/30/2008	2008-05509	05/20/2008
	Amended	09/26/2012	2012-08384	10/19/2012
AMC383367	SHELL 120	05/07/2007	2007-08157	06/06/2007
AMC383368	SHELL 121	05/07/2007	2007-08158	06/06/2007
	Amended	05/05/2008	2008-05510	05/20/2008
	Amended	09/26/2012	2012-08385	10/19/2012
AMC383369	SHELL 122	05/07/2007	2007-08159	06/06/2007
AMC383370	SHELL 123	05/07/2007	2007-08160	06/06/2007
	Amended	05/05/2008	2008-05511	05/20/2008



BLM Serial Number	Claim Name	Location Date	County Records Number	Recording Date
	Amended	09/26/2012	2012-08386	10/19/2012
AMC383371	SHELL 124	05/07/2007	2007-08161	06/06/2007
AMC383372	SHELL 125	05/07/2007	2007-08162	06/06/2007
	Amended	05/05/2008	2008-05512	05/20/2008
	Amended	09/26/2012	2012-08387	10/19/2012
AMC383373	SHELL 126	05/11/2007	2007-08163	06/06/2007
	Amended	05/05/2008	2008-05513	05/20/2008
AMC383374	SHELL 127	05/11/2007	2007-08164	06/06/2007
	Amended	05/05/2008	2008-05514	05/20/2008
AMC383375	SHELL 128	05/11/2007	2007-08165	06/06/2007
AMC383376	SHELL 129	05/11/2007	2007-08166	06/06/2007
	Amended	05/05/2008	2008-05515	05/20/2008
AMC383377	SHELL 130	05/11/2007	2007-08167	06/06/2007
AMC383378	SHELL 131	05/11/2007	2007-08168	06/06/2007
	Amended	05/01/2008	2008-05516	05/20/2008
AMC383379	SHELL 132	05/11/2007	2007-08169	06/06/2007
AMC383380	SHELL 133	05/11/2007	2007-08170	06/06/2007
	Amended	05/01/2008	2008-05517	05/20/2008
AMC383381	SHELL 134	05/14/2007	2007-08171	06/06/2007
AMC383382	SHELL 135	05/14/2007	2007-08172	06/06/2007
	Amended	05/01/2008	2008-05518	05/20/2008
AMC383383	SHELL 136	05/23/2007	2007-08173	06/06/2007
	Amended	05/07/2008	2008-05519	05/20/2008
AMC383384	SHELL 137	05/23/2007	2007-08174	06/06/2007
AMC383385	SHELL 138	05/23/2007	2007-08175	06/06/2007
AMC383386	SHELL 139	05/23/2007	2007-08176	06/06/2007
AMC383387	SHELL 140	05/18/2007	2007-08177	06/06/2007
	Amended	05/07/2008	2008-05520	05/20/2008
AMC383388	SHELL 141	05/18/2007	2007-08178	06/06/2007
	Amended	05/07/2008	2008-05521	05/20/2008
AMC383389	SHELL 142	05/16/2007	2007-08179	06/06/2007
	Amended	05/06/2008	2008-05522	05/20/2008
AMC383390	SHELL 143	05/16/2007	2007-08180	06/06/2007
AMC383391	SHELL 144	05/16/2007	2007-08181	06/06/2007
	Amended	05/06/2008	2008-05523	05/20/2008
AMC383392	SHELL 145	05/16/2007	2007-08182	06/06/2007
	Amended	05/06/2008	2008-05524	05/20/2008

	BLM Serial Number	Claim Name	Location Date	County Records Number	Recording Date
→	AMC424350	SHELL-145A	06/20/2013	2013-05410	07/22/2013
└	AMC383393	SHELL 146	05/14/2007	2007-08183	06/06/2007
		Amended	05/01/2008	2008-05525	05/20/2008
	AMC383394	SHELL 147	05/14/2007	2007-08184	06/06/2007
	AMC383395	SHELL 148	05/14/2007	2007-08185	06/06/2007
		Amended	05/01/2008	2008-05526	05/20/2008
└	AMC383396	SHELL 149	05/14/2007	2007-08186	06/06/2007
		Amended	05/01/2008	2008-05527	05/20/2008
→	AMC392439	SHELL 150	05/13/2008	2008-05632	05/22/2008
		Amended	07/22/2008	2008-07615	07/23/2008
└	AMC394955	SHELL 151	09/15/2008	2008-11347	11/13/2008
	AMC394956	SHELL 152	09/15/2008	2008-11348	11/13/2008
	AMC394957	SHELL 153	09/15/2008	2008-11349	11/13/2008
	AMC394958	SHELL 154	09/15/2008	2008-11350	11/13/2008
	AMC394959	SHELL 155	09/15/2008	2008-11351	11/13/2008
	AMC394960	SHELL 156	09/15/2008	2008-11352	11/13/2008
	AMC394961	SHELL 157	09/15/2008	2008-11353	11/13/2008
	AMC394962	SHELL 158	09/14/2008	2008-11354	11/13/2008
	AMC394963	SHELL 159	09/14/2008	2008-11355	11/13/2008
	AMC394964	SHELL 160	09/14/2008	2008-11356	11/13/2008
	AMC394965	SHELL 161	09/14/2008	2008-11357	11/13/2008
	AMC394966	SHELL 162	09/14/2008	2008-11358	11/13/2008
	AMC394967	SHELL 163	09/14/2008	2008-11359	11/13/2008
	AMC394968	SHELL 164	09/14/2008	2008-11360	11/13/2008
└	AMC394969	SHELL 165	09/14/2008	2008-11361	11/13/2008
└	AMC412595	SHELL-166	11/10/2011	2012-00377	01/17/2012
	AMC412596	SHELL-167	11/10/2011	2012-00378	01/17/2012
		Amended	09/25/2012	2012-08388	10/19/2012
	AMC412597	SHELL-168	11/10/2011	2012-00379	01/17/2012
	AMC412598	SHELL-169	11/10/2011	2012-00380	01/17/2012
	AMC412599	SHELL-170	11/08/2011	2012-00381	01/17/2012
	AMC412600	SHELL-171	11/11/2011	2012-00382	01/17/2012
	AMC412601	SHELL-172	11/08/2011	2012-00383	01/17/2012
	AMC412602	SHELL-173	11/10/2011	2012-00384	01/17/2012
	AMC412603	SHELL-174	11/10/2011	2012-00385	01/17/2012
	AMC412604	SHELL-175	12/08/2011	2012-00386	01/17/2012
└	AMC412605	SHELL-176	11/14/2011	2012-00387	01/17/2012

BLM Serial Number	Claim Name	Location Date	County Records Number	Recording Date
AMC412606	SHELL-177	11/14/2011	2012-00388	01/17/2012
AMC412607	SHELL-178	11/14/2011	2012-00389	01/17/2012
	Amended	09/26/2012		10/19/2012
AMC412608	SHELL-179	11/14/2011	2012-00390	01/17/2012
	Amended	09/26/2012		10/19/2012
AMC412609	SHELL-180	11/14/2011	2012-00391	01/17/2012
AMC412610	SHELL-181	11/14/2011	2012-00392	01/17/2012
AMC412611	SHELL-182	11/14/2011	2012-00393	01/17/2012
AMC412612	SHELL-183	11/14/2011	2012-00394	01/17/2012
AMC412613	SHELL-184	11/14/2011	2012-00395	01/17/2012
AMC412614	SHELL-185	11/14/2011	2012-00396	01/17/2012
AMC412615	SHELL-186	11/14/2011	2012-00397	01/17/2012
AMC412616	SHELL-187	11/14/2011	2012-00398	01/17/2012
AMC412617	SHELL-188	11/14/2011	2012-00399	01/17/2012
AMC412618	SHELL-189	11/14/2011	2012-00400	01/17/2012
AMC412619	SHELL-190	11/14/2011	2012-00401	01/17/2012
AMC412620	SHELL-191	11/14/2011	2012-00402	01/17/2012
AMC412621	SHELL-192	11/17/2011	2012-00403	01/17/2012
AMC412622	SHELL-193	11/17/2011	2012-00404	01/17/2012
AMC412623	SHELL-194	11/22/2011	2012-00405	01/17/2012
AMC412624	SHELL-195	11/22/2011	2012-00406	01/17/2012
AMC412625	SHELL-196	11/22/2011	2012-00407	01/17/2012
AMC412626	SHELL-197	11/22/2011	2012-00408	01/17/2012
AMC412627	SHELL-198	11/17/2011	2012-00409	01/17/2012
AMC412628	SHELL-199	11/17/2011	2012-00410	01/17/2012
AMC412629	SHELL-200	11/17/2011	2012-00411	01/17/2012
AMC412630	SHELL-201	11/17/2011	2012-00412	01/17/2012
AMC412631	SHELL-202	11/17/2011	2012-00413	01/17/2012
AMC412632	SHELL-203	11/17/2011	2012 00414	01/17/2012
AMC412633	SHELL-204	11/17/2011	2012-00415	01/17/2012
AMC412634	SHELL-205	11/17/2011	2012-00416	01/17/2012
AMC412635	SHELL-206	11/17/2011	2012-00417	01/17/2012
AMC412636	SHELL-207	11/17/2011	2012-00418	01/17/2012
AMC412637	SHELL-208	11/17/2011	2012-00419	01/17/2012
AMC412638	SHELL-209	11/17/2011	2012-00420	01/17/2012
AMC412639	SHELL-210	11/11/2011	2012-00421	01/17/2012
AMC412640	SHELL-211	11/11/2011	2012-00422	01/17/2012

BLM Serial Number	Claim Name	Location Date	County Records Number	Recording Date
AMC412641	SHELL-212	11/11/2011	2012-00423	01/17/2012
AMC412642	SHELL-213	11/11/2011	2012-00424	01/17/2012
AMC412643	SHELL-214	11/11/2011	2012-00425	01/17/2012
AMC412644	SHELL-215	12/08/2011	2012-00426	01/17/2012
AMC412645	SHELL-216	11/11/2011	2012-00427	01/17/2012
AMC412646	SHELL-217	11/28/2011	2012-00428	01/17/2012
AMC424562	SHELL-217A	07/25/2013	2013-05813	08/06/2013
AMC412647	SHELL-218	11/28/2011	2012-00429	01/17/2012
	Amended	01/10/2012	2012-08391	10/19/2012
AMC412648	SHELL-219	11/28/2011	2012-00430	01/17/2012
	Amended	09/26/2012	2012-08392	10/19/2012
AMC424563	SHELL-219A	07/31/2013	2013-05814	08/06/2013
AMC424564	SHELL-219B	07/31/2013	2013-05815	08/06/2013
AMC412649	SHELL-220	11/28/2011	2012-00431	01/17/2012
	Amended	10/01/2012	2012-08393	10/19/2012
AMC412650	SHELL-221	11/28/2011	2012-00432	01/17/2012
	Amended	10/01/2012	2012-08394	10/19/2012
AMC412651	SHELL-222	11/28/2011	2012-00433	01/17/2012
	Amended	10/01/2012	2012-08395	10/19/2012
AMC412652	SHELL-223	11/22/2011	2012-00434	01/17/2012
	Amended	10/01/2012	2012-08396	10/19/2012
AMC412653	SHELL-224	11/22/2011	2012-00435	01/17/2012
	Amended	10/01/2012	2012-08397	10/19/2012
AMC412654	SHELL-225	11/22/2011	2012-00436	01/17/2012
	Amended	10/01/2012	2012-08398	10/19/2012
AMC412655	SHELL-226	11/22/2011	2012-00437	01/17/2012
	Amended	10/01/2012	2012-08399	10/19/2012
AMC412656	SHELL-227	11/22/2011	2012-00438	01/17/2012
	Amended	10/01/2012	2012-08400	10/19/2012
AMC412657	SHELL-228	11/22/2011	2012-00439	01/17/2012
	Amended	10/01/2012	2012-08401	10/19/2012
AMC412658	SHELL-229	11/22/2011	2012-00440	01/17/2012
	Amended	10/01/2012	2012-08402	10/19/2012
AMC412659	SHELL-230	11/22/2011	2012-00441	01/17/2012
	Amended	10/01/2012	2012-08403	10/19/2012
AMC412660	SHELL-231	11/21/2011	2012-00442	01/17/2012
	Amended	10/01/2012	2012-08404	10/19/2012



BLM Serial Number	Claim Name	Location Date	County Records Number	Recording Date
AMC412661	SHELL-232	11/22/2011	2012-00443	01/17/2012
	Amended	10/01/2012	2012-08405	10/19/2012
AMC412662	SHELL-233	11/22/2011	2012-00444	01/17/2012
	Amended	10/01/2012	2012-08406	10/19/2012
AMC412663	SHELL-234	11/22/2011	2012-00445	01/17/2012
	Amended	10/01/2012	2012-08407	10/19/2012
AMC412664	SHELL-235	11/21/2011	2012-00446	01/17/2012
	Amended	10/01/2012	2012-08408	10/19/2012
AMC412665	SHELL-236	11/21/2011	2012-00447	01/17/2012
	Amended	10/01/2012	2012-08409	10/19/2012
AMC412666	SHELL-237	11/21/2011	2012-00448	01/17/2012
	Amended	10/01/2012	2012-08410	10/19/2012
AMC412667	SHELL-238	11/21/2011	2012-00449	01/17/2012
	Amended	10/01/2012	2012-08411	10/19/2012
AMC412668	SHELL-239	11/21/2011	2012-00450	01/17/2012
	Amended	09/26/2012	2012-08412	10/19/2012
AMC412669	SHELL-240	11/21/2011	2012-00451	01/17/2012
	Amended	09/26/2012	2012-08413	10/19/2012
AMC412670	SHELL-241	11/21/2011	2012-00452	01/17/2012
	Amended	09/26/2012	2012-08414	10/19/2012
AMC412671	SHELL-242	11/21/2011	2012-00453	01/17/2012
	Amended	09/26/2012	2012-08415	10/19/2012
AMC412672	SHELL-243	11/21/2011	2012-00454	01/17/2012
	Amended	09/26/2012	2012-08416	10/19/2012
AMC412673	SHELL-244	11/21/2011	2012-00455	01/17/2012
	Amended	09/26/2012	2012-08417	10/19/2012
AMC412674	SHELL-245	11/21/2011	2012-00456	01/17/2012
	Amended	09/26/2012	2012-08418	10/19/2012
AMC412675	SHELL-246	11/21/2011	2012-00457	01/17/2012
	Amended	09/26/2012	2012-08419	10/19/2012
AMC412676	SHELL-247	11/21/2011	2012-00458	01/17/2012
	Amended	09/26/2012	2012-08420	10/19/2012
AMC412677	SHELL-248	11/21/2011	2012-00459	01/17/2012
	Amended	09/26/2012	2012-08421	10/19/2012
AMC412678	SHELL-249	11/21/2011	2012-00460	01/17/2012
	Amended	09/26/2012	2012-08422	10/19/2012
AMC412679	SHELL-250	11/21/2011	2012-00461	01/17/2012

BLM Serial Number	Claim Name	Location Date	County Records Number	Recording Date
	Amended	09/26/2012	2012-08423	10/19/2012
AMC414953	SHELL-251	03/14/2012	2012-02862	04/11/2012
AMC414954	SHELL-252	03/14/2012	2012-02863	04/11/2012
AMC414955	SHELL-253	03/14/2012	2012-02864	04/11/2012
AMC414956	SHELL-254	03/14/2012	2012-02865	04/11/2012
AMC414957	SHELL-255	03/14/2012	2012-02866	04/11/2012
AMC414958	SHELL-256	03/14/2012	2012-02867	04/11/2012
AMC414959	SHELL-257	03/14/2012	2012-02868	04/11/2012
AMC414960	SHELL-258	03/14/2012	2012-02869	04/11/2012
AMC414961	SHELL-259	03/14/2012	2012-02870	04/11/2012
AMC414962	SHELL-260	03/14/2012	2012-02871	04/11/2012
AMC414963	SHELL-261	03/14/2012	2012-02872	04/11/2012
AMC414964	SHELL-262	03/14/2012	2012-02873	04/11/2012
AMC414965	SHELL-263	03/13/2012	2012-02874	04/11/2012
AMC414966	SHELL-264	03/13/2012	2012-02875	04/11/2012
AMC414967	SHELL-265	03/13/2012	2012-02876	04/11/2012
AMC414968	SHELL-266	03/13/2012	2012-02877	04/11/2012
AMC414969	SHELL-267	03/13/2012	2012-02878	04/11/2012
AMC414970	SHELL-268	03/13/2012	2012-02879	04/11/2012
AMC414971	SHELL-269	03/13/2012	2012-02880	04/11/2012
AMC414972	SHELL-270	03/12/2012	2012-02881	04/11/2012
AMC414973	SHELL-271	03/13/2012	2012-02882	04/11/2012
AMC414974	SHELL-272	03/13/2012	2012-02883	04/11/2012
AMC414975	SHELL-273	03/13/2012	2012-02884	04/11/2012
AMC414976	SHELL-274	03/13/2012	2012-02885	04/11/2012
AMC414977	SHELL-275	03/15/2012	2012-02886	04/11/2012
AMC414978	SHELL-276	03/15/2012	2012-02887	04/11/2012
AMC414979	SHELL-277	03/15/2012	2012-02888	04/11/2012
AMC414980	SHELL-278	03/15/2012	2012-02889	04/11/2012
AMC414981	SHELL-279	03/15/2012	2012-02890	04/11/2012
AMC414982	SHELL-280	03/15/2012	2012-02891	04/11/2012
AMC414983	SHELL-281	03/15/2012	2012-02892	04/11/2012
AMC414984	SHELL-282	03/15/2012	2012-02893	04/11/2012
AMC414985	SHELL-283	03/15/2012	2012-02894	04/11/2012
AMC414986	SHELL-284	03/15/2012	2012-02895	04/11/2012
AMC414987	SHELL-285	03/15/2012	2012-02896	04/11/2012
AMC414988	SHELL-286	03/15/2012	2012-02897	04/11/2012

BLM Serial Number	Claim Name	Location Date	County Records Number	Recording Date
AMC414989	SHELL-287	03/15/2012	2012-02898	04/11/2012
AMC414990	SHELL-288	03/15/2012	2012-02899	04/11/2012
AMC414991	SHELL-289	03/15/2012	2012-02900	04/11/2012
AMC414992	SHELL-290	03/15/2012	2012-02901	04/11/2012
AMC414993	SHELL-291	03/15/2012	2012-02902	04/11/2012
AMC414994	SHELL-292	03/15/2012	2012-02903	04/11/2012
AMC414995	SHELL-293	03/15/2012	2012-02904	04/11/2012
AMC414996	SHELL-294	03/15/2012	2012-02905	04/11/2012
AMC414997	SHELL-295	03/15/2012	2012-02906	04/11/2012
AMC414998	SHELL-296	03/15/2012	2012-02907	04/11/2012
AMC414999	SHELL-297	03/15/2012	2012-02908	04/11/2012
AMC415000	SHELL-298	03/15/2012	2012-02909	04/11/2012
AMC415001	SHELL-299	03/16/2012	2012-02910	04/11/2012
AMC415002	SHELL-300	03/16/2012	2012-02911	04/11/2012
AMC415003	SHELL-301	03/16/2012	2012-02912	04/11/2012
AMC415004	SHELL-302	03/16/2012	2012-02913	04/11/2012
AMC415005	SHELL-303	03/16/2012	2012-02914	04/11/2012
AMC415006	SHELL-304	03/16/2012	2012-02915	04/11/2012
AMC415007	SHELL-305	03/16/2012	2012-02916	04/11/2012
AMC415008	SHELL-306	03/16/2012	2012-02917	04/11/2012
AMC415009	SHELL-307	03/16/2012	2012-02918	04/11/2012
AMC415010	SHELL-308	03/16/2012	2012-02919	04/11/2012
AMC415011	SHELL-309	03/16/2012	2012-02920	04/11/2012
AMC415012	SHELL-310	03/16/2012	2012-02921	04/11/2012
AMC416189	SHELL-311	05/10/2012	2012-04673	06/13/2012
	Amended	09/25/2012	2012-08424	10/19/2012
AMC416190	SHELL-312	05/10/2012	2012-04674	06/13/2012
	Amended	09/25/2012	2012-08425	10/19/2012
AMC420822	SHELL-313	12/05/2012	2013-00649	01/24/2013
AMC420823	SHELL-314	12/05/2012	2013-00650	01/24/2013
AMC420824	SHELL-315	12/05/2012	2013-00651	01/24/2013
AMC420825	SHELL-316	12/05/2012	2013-00652	01/24/2013
AMC420826	SHELL-317	12/06/2012	2013-00653	01/24/2013
AMC420827	SHELL-318	12/06/2012	2013-00654	01/24/2013
AMC420828	SHELL-319	12/06/2012	2013-00655	01/24/2013
AMC420829	SHELL-320	12/06/2012	2013-00656	01/24/2013
AMC420830	SHELL-321	12/11/2012	2013-00657	01/24/2013

BLM Serial Number	Claim Name	Location Date	County Records Number	Recording Date
T AMC420831	SHELL-322	12/11/2012	2013-00658	01/24/2013
AMC420832	SHELL-323	12/11/2012	2013-00659	01/24/2013
AMC420833	SHELL-324	12/11/2012	2013-00660	01/24/2013
AMC420834	SHELL-325	12/05/2012	2013-00661	01/24/2013
AMC420835	SHELL-326	12/05/2012	2013-00662	01/24/2013
AMC420836	SHELL-327	12/03/2012	2013-00663	01/24/2013
AMC420837	SHELL-328	12/03/2012	2013-00664	01/24/2013
L AMC420838	SHELL-329	12/03/2012	2013-00665	01/24/2013
F AMC421166	SHELL-330	01/07/2013	2013-01676	03/04/2013
AMC421167	SHELL-331	01/07/2013	2013-01677	03/04/2013
AMC421168	SHELL-332	01/07/2013	2013-01678	03/04/2013
AMC421169	SHELL-333	01/07/2013	2013-01679	03/04/2013
AMC421170	SHELL-334	01/07/2013	2013-01680	03/04/2013
AMC421171	SHELL-335	01/07/2013	2013-01681	03/04/2013
AMC421172	SHELL-336	01/04/2013	2013-01682	03/04/2013
AMC421173	SHELL-337	12/28/2012	2013-01683	03/04/2013
AMC421174	SHELL-338	12/28/2012	2013-01684	03/04/2013
AMC421175	SHELL-339	12/28/2012	2013-01685	03/04/2013
AMC421176	SHELL-340	12/28/2012	2013-01686	03/04/2013
AMC421177	SHELL-341	12/28/2012	2013-01687	03/04/2013
AMC421178	SHELL-342	12/28/2012	2013-01688	03/04/2013
AMC421179	SHELL-343	12/28/2012	2013-01689	03/04/2013
AMC421180	SHELL-344	12/28/2012	2013-01690	03/04/2013
AMC421181	SHELL-345	12/27/2012	2013-01691	03/04/2013
AMC421182	SHELL-346	12/27/2012	2013-01692	03/04/2013
AMC421183	SHELL-347	12/27/2012	2013-01693	03/04/2013
AMC421184	SHELL-348	12/27/2012	2013-01694	03/04/2013
AMC421185	SHELL-349	12/27/2012	2013-01695	03/04/2013
AMC421186	SHELL-350	12/27/2012	2013-01696	03/04/2013
AMC421187	SHELL-351	12/27/2012	2013-01697	03/04/2013
AMC421188	SHELL-352	12/27/2012	2013-01698	03/04/2013
AMC421189	SHELL-353	12/27/2012	2013-01699	03/04/2013
AMC421190	SHELL-354	12/27/2012	2013-01700	03/04/2013
AMC421191	SHELL-355	12/27/2012	2013-01701	03/04/2013
AMC421192	SHELL-356	12/27/2012	2013-01702	03/04/2013
AMC421193	SHELL-357	12/28/2012	2013-01703	03/04/2013
L AMC421194	SHELL-358	12/28/2012	2013-01704	03/04/2013



BLM Serial Number	Claim Name	Location Date	County Records Number	Recording Date
AMC421195	SHELL-359	12/21/2012	2013-01705	03/04/2013
AMC421196	SHELL-360	12/21/2012	2013-01706	03/04/2013
AMC421197	SHELL-361	12/21/2012	2013-01707	03/04/2013
AMC421198	SHELL-362	12/21/2012	2013-01708	03/04/2013
AMC421199	SHELL-363	12/21/2012	2013-01709	03/04/2013
AMC421200	SHELL-364	12/21/2012	2013-01710	03/04/2013
AMC421201	SHELL-365	12/21/2012	2013-01711	03/04/2013
AMC421202	SHELL-366	12/21/2012	2013-01712	03/04/2013
AMC421203	SHELL-367	12/21/2012	2013-01713	03/04/2013
AMC421204	SHELL-368	12/20/2012	2013-01714	03/04/2013
AMC421205	SHELL-369	12/20/2012	2013-01715	03/04/2013
AMC421206	SHELL-370	12/20/2012	2013-01716	03/04/2013
AMC421207	SHELL-371	12/20/2012	2013-01717	03/04/2013
AMC421208	SHELL-372	12/20/2012	2013-01718	03/04/2013
AMC421209	SHELL-373	12/20/2012	2013-01719	03/04/2013
AMC421210	SHELL-374	12/20/2012	2013-01720	03/04/2013
AMC421211	SHELL-375	12/20/2012	2013-01721	03/04/2013
AMC421212	SHELL-376	12/20/2012	2013-01722	03/04/2013
AMC421213	SHELL-377	12/20/2012	2013-01723	03/04/2013
AMC421214	SHELL-378	12/20/2012	2013-01724	03/04/2013
AMC421215	SHELL-379	12/19/2012	2013-01725	03/04/2013
AMC421216	SHELL-380	12/19/2012	2013-01726	03/04/2013
AMC421217	SHELL-381	12/19/2012	2013-01727	03/04/2013
AMC421218	SHELL-382	12/19/2012	2013-01728	03/04/2013
AMC421219	SHELL-383	12/19/2012	2013-01729	03/04/2013
AMC421220	SHELL-384	12/19/2012	2013-01730	03/04/2013
AMC421221	SHELL-385	12/19/2012	2013-01731	03/04/2013
AMC421222	SHELL-386	12/19/2012	2013-01732	03/04/2013
AMC421223	SHELL-387	12/19/2012	2013-01733	03/04/2013
AMC421224	SHELL-388	12/19/2012	2013-01734	03/04/2013
AMC421225	SHELL-389	12/19/2012	2013-01735	03/04/2013
AMC421226	SHELL-390	12/19/2012	2013-01736	03/04/2013
AMC421227	SHELL-391	12/18/2012	2013-01737	03/04/2013
AMC421228	SHELL-392	12/18/2012	2013-01738	03/04/2013
AMC421229	SHELL-393	12/18/2012	2013-01739	03/04/2013
AMC421230	SHELL-394	12/18/2012	2013-01740	03/04/2013
AMC421231	SHELL-395	12/18/2012	2013-01741	03/04/2013

BLM Serial Number	Claim Name	Location Date	County Records Number	Recording Date
AMC421232	SHELL-396	12/18/2012	2013-01742	03/04/2013
AMC421233	SHELL-397	12/18/2012	2013-01743	03/04/2013
AMC421234	SHELL-398	12/18/2012	2013-01744	03/04/2013
AMC421235	SHELL-399	02/05/2013	2013-01745	03/04/2013
AMC424351	SHELL-400	06/20/2013	2013-05411	07/22/2013
AMC424565	SHELL-400A	07/31/2013	2013-05816	08/06/2013
AMC424352	SHELL-401	06/20/2013	2013-05412	07/22/2013
AMC424353	SHELL-402	06/20/2013	2013-05413	07/22/2013
AMC424354	SHELL-403	06/17/2013	2013-05414	07/22/2013
AMC424355	SHELL-404	06/17/2013	2013-05415	07/22/2013
AMC424356	SHELL-405	06/17/2013	2013-05416	07/22/2013
AMC424357	SHELL-406	06/17/2013	2013-05417	07/22/2013
AMC424358	SHELL-407	06/17/2013	2013-05418	07/22/2013
AMC424359	SHELL-408	06/17/2013	2013-05419	07/22/2013
AMC424360	SHELL-409	06/18/2013	2013-05420	07/22/2013
AMC424361	SHELL-409A	06/20/2013	2013-05421	07/22/2013
AMC424362	SHELL-410	07/11/2013	2013-05422	07/22/2013
AMC424363	SHELL-411	06/20/2013	2013-05423	07/22/2013
AMC424364	SHELL-412	07/11/2013	2013-05424	07/22/2013
AMC424365	SHELL-413	06/20/2013	2013-05425	07/22/2013
AMC424366	SHELL-414	06/17/2013	2013-05426	07/22/2013
AMC424367	SHELL-415	06/17/2013	2013-05427	07/22/2013
AMC424368	SHELL-416	06/17/2013	2013-05428	07/22/2013
AMC424369	SHELL-417	07/11/2013	2013-05429	07/22/2013
AMC424370	SHELL-418	06/17/2013	2013-05430	07/22/2013
AMC424371	SHELL-419	06/18/2013	2013-05431	07/22/2013
AMC424372	SHELL-420	06/20/2013	2013-05432	07/22/2013
AMC424373	SHELL-421	06/20/2013	2013-05433	07/22/2013
AMC424374	SHELL-422	06/20/2013	2013-05434	07/22/2013
AMC424375	SHELL-423	06/18/2013	2013-05435	07/22/2013
AMC424376	SHELL-424	06/18/2013	2013-05436	07/22/2013
AMC424377	SHELL-425	06/18/2013	2013-05437	07/22/2013
AMC424378	SHELL-426	06/18/2013	2013-05438	07/22/2013
AMC424379	SHELL-427	06/18/2013	2013-05439	07/22/2013
AMC424380	SHELL-428	06/18/2013	2013-05440	07/22/2013
AMC424381	SHELL-429	06/18/2013	2013-05441	07/22/2013
AMC424382	SHELL-430	06/18/2013	2013-05442	07/22/2013

BLM Serial Number	Claim Name	Location Date	County Records Number	Recording Date
AMC424383	SHELL-431	06/18/2013	2013-05443	07/22/2013
AMC424384	SHELL-432	06/18/2013	2013-05444	07/22/2013
AMC424385	SHELL-433	06/20/2013	2013-05445	07/22/2013
AMC424386	SHELL-434	06/18/2013	2013-05446	07/22/2013
AMC424387	SHELL-435	06/18/2013	2013-05447	07/22/2013
AMC424388	SHELL-436	06/18/2013	2013-05448	07/22/2013
AMC424389	SHELL-437	07/11/2013	2013-05449	07/22/2013
AMC424390	SHELL-438	07/11/2013	2013-05450	07/22/2013
AMC424391	SHELL-439	07/11/2013	2013-05451	07/22/2013

### C. WCR Unpatented Mining Claims:

The following are the active unpatented lode mining claims for Arizona Minerals Inc. situated in the Harshaw and Patagonia Mining District, in Sections 13, 24, 25 and 36 in Township 23 South, Range 15 East; in Sections 8, 9, 16 through 21, and 28 through 32 in Township 23 South, Range 16 East; in Section 1 in Township 24 South, Range 15 East; and in Section 6 in Township 24 South, Range 16 East, all in the G&SR Meridian, Santa Cruz County, Arizona, the names of which and the place of record of the location notices thereof in the official records of the Santa Cruz County Recorder and Arizona State office of the Bureau of Land Management are as follows:

BLM Serial Number	Claim Name	Location Date	County Records Number	Recording Date
AMC367401	WCR-20	09/06/2005	2005-16751	12/06/2005
AMC367402	WCR-21	09/06/2005	2005-16752	12/06/2005
AMC367403	WCR-22	09/06/2005	2005-16753	12/06/2005
AMC367404	WCR-23	09/06/2005	2005-16754	12/06/2005
AMC367405	WCR-24	09/06/2005	2005-16755	12/06/2005
AMC367406	WCR-25	09/06/2005	2005-16756	12/06/2005
AMC367407	WCR-26	09/06/2005	2005-16757	12/06/2005
AMC367408	WCR-27	09/06/2005	2005-16758	12/06/2005
AMC367409	WCR-28	09/06/2005	2005-16759	12/06/2005
AMC367410	WCR-29	09/06/2005	2005-16760	12/06/2005
AMC367411	WCR-30	09/06/2005	2005-16761	12/06/2005
AMC367412	WCR-31	09/06/2005	2005-16762	12/06/2005
AMC367413	WCR-32	09/06/2005	2005-16763	12/06/2005
AMC367414	WCR-33	09/06/2005	2005-16764	12/06/2005
AMC367415	WCR-34	09/06/2005	2005-16765	12/06/2005

BLM Serial Number	Claim Name	Location Date	County Records Number	Recording Date
AMC367416	WCR-35	09/06/2005	2005-16766	12/06/2005
AMC367417	WCR-36	09/06/2005	2005-16767	12/06/2005
AMC367418	WCR-37	09/06/2005	2005-16768	12/06/2005
AMC367419	WCR-38	09/06/2005	2005-16769	12/06/2005
AMC367420	WCR-39	09/06/2005	2005-16770	12/06/2005
AMC367422	WCR-41	09/06/2005	2005-16772	12/06/2005
AMC367424	WCR-43	09/06/2005	2005-16774	12/06/2005
AMC367426	WCR-45	09/06/2005	2005-16776	12/06/2005
AMC367428	WCR-47	09/06/2005	2005-16778	12/06/2005
AMC367430	WCR-49	09/06/2005	2005-16780	12/06/2005
AMC367431	WCR-50	09/07/2005	2005-16781	12/06/2005
AMC367432	WCR-51	09/07/2005	2005-16782	12/06/2005
AMC367433	WCR-52	09/07/2005	2005-16783	12/06/2005
AMC367434	WCR-53	09/07/2005	2005-16784	12/06/2005
AMC367435	WCR-54	09/07/2005	2005-16785	12/06/2005
AMC367436	WCR-55	09/07/2005	2005-16786	12/06/2005
AMC367437	WCR-56	09/07/2005	2005-16787	12/06/2005
AMC367438	WCR-57	09/07/2005	2005-16788	12/06/2005
AMC367439	WCR-58	09/07/2005	2005-16789	12/06/2005
AMC367441	WCR-60	09/07/2005	2005-16791	12/06/2005
AMC367442	WCR-61	09/07/2005	2005-16792	12/06/2005
AMC367443	WCR-62	09/07/2005	2005-16793	12/06/2005
AMC367444	WCR-63	09/07/2005	2005-16794	12/06/2005
AMC367445	WCR-64	09/07/2005	2005-16795	12/06/2005
AMC367446	WCR-65	09/07/2005	2005-16796	12/06/2005
AMC367447	WCR-66	09/07/2005	2005-16797	12/06/2005
AMC367448	WCR-67	09/07/2005	2005-16798	12/06/2005
AMC367449	WCR-68	09/07/2005	2005-16799	12/06/2005
AMC367450	WCR-69	09/07/2005	2005-16800	12/06/2005
AMC367451	WCR-70	09/07/2005	2005-16801	12/06/2005
AMC367452	WCR-71	09/07/2005	2005-16802	12/06/2005
AMC367453	WCR-72	09/07/2005	2005-16803	12/06/2005
AMC367454	WCR-73	09/07/2005	2005-16804	12/06/2005
AMC367455	WCR-74	09/07/2005	2005-16805	12/06/2005
AMC367456	WCR-75	09/07/2005	2005-16806	12/06/2005
AMC367457	WCR-76	09/07/2005	2005-16807	12/06/2005
AMC367458	WCR-77	09/07/2005	2005-16808	12/06/2005



BLM Serial Number	Claim Name	Location Date	County Records Number	Recording Date
AMC367459	WCR-78	09/07/2005	2005-16809	12/06/2005
AMC367460	WCR-79	09/07/2005	2005-16810	12/06/2005
AMC367461	WCR-81	09/07/2005	2005-16811	12/06/2005
AMC367462	WCR-82	09/07/2005	2005-16812	12/06/2005
AMC367463	WCR-83	09/07/2005	2005-16813	12/06/2005
AMC367464	WCR-85	09/07/2005	2005-16814	12/06/2005
AMC367465	WCR-87	09/07/2005	2005-16815	12/06/2005
AMC367466	WCR-88	09/07/2005	2005-16816	12/06/2005
AMC367467	WCR-89	09/07/2005	2005-16817	12/06/2005
AMC367468	WCR-90	09/07/2005	2005-16818	12/06/2005
AMC367469	WCR-91	09/07/2005	2005-16819	12/06/2005
AMC367470	WCR-93	09/07/2005	2005-16820	12/06/2005
AMC367471	WCR-94	09/07/2005	2005-16821	12/06/2005
AMC367472	WCR-95	09/08/2005	2005-16822	12/06/2005
AMC367473	WCR-96	09/08/2005	2005-16823	12/06/2005
AMC367474	WCR-97	09/08/2005	2005-16824	12/06/2005
AMC367475	WCR-98	09/08/2005	2005-16825	12/06/2005
AMC367476	WCR-99	09/08/2005	2005-16826	12/06/2005
AMC367477	WCR-100	09/08/2005	2005-16827	12/06/2005
AMC367478	WCR-101	09/08/2005	2005-16828	12/06/2005
AMC367479	WCR-102	09/08/2005	2005-16829	12/06/2005
AMC367480	WCR-103	09/08/2005	2005-16830	12/06/2005
AMC367481	WCR-104	09/08/2005	2005-16831	12/06/2005
AMC367482	WCR-105	09/08/2005	2005-16832	12/06/2005
AMC367483	WCR-106	09/08/2005	2005-16833	12/06/2005
AMC367484	WCR-107	09/08/2005	2005-16834	12/06/2005
AMC367485	WCR-108	09/08/2005	2005-16835	12/06/2005
AMC367486	WCR-109	09/08/2005	2005-16836	12/06/2005
AMC367487	WCR-110	09/08/2005	2005-16837	12/06/2005
AMC376328 *	Amended	12/07/2006	2006-19777	12/15/2006
AMC367488	WCR-111	09/08/2005	2005-16838	12/06/2005
AMC367489	WCR-112	09/08/2005	2005-16839	12/06/2005

\* Please note that the BLM erroneously assigned new "AMC" numbers to these amendments at the time they were filed. The AMC numbers associated with the amendments are "closed" due to non-payment of maintenance fees, but that does not influence the effectiveness of the original claims, which are valid and up-to-date. Arizona Minerals, Inc. is working with the BLM to correct the filing error.

BLM Serial Number	Claim Name	Location Date	County Records Number	Recording Date	
AMC376329 *	Amended	12/08/2006	2006-19778	12/15/2006	← close
AMC367490	WCR-113	09/08/2005	2005-16840	12/06/2005	
AMC367491	WCR-114	09/08/2005	2005-16841	12/06/2005	
AMC376330 *	Amended	12/09/2006	2006-19779	12/15/2006	← close
AMC367492	WCR-115	09/08/2005	2005-16842	12/06/2005	
AMC367493	WCR-116	09/08/2005	2005-16843	12/06/2005	
AMC367494	WCR-117	09/09/2005	2005-16844	12/06/2005	
AMC367495	WCR-118	09/09/2005	2005-16845	12/06/2005	
AMC367496	WCR-119	09/09/2005	2005-16846	12/06/2005	
AMC367497	WCR-120	09/09/2005	2005-16847	12/06/2005	
AMC367498	WCR-121	09/09/2005	2005-16848	12/06/2005	
AMC367499	WCR-122	09/09/2005	2005-16849	12/06/2005	
AMC367500	WCR-123	09/09/2005	2005-16850	12/06/2005	
AMC367501	WCR-124	09/08/2005	2005-16851	12/06/2005	
AMC367502	WCR-125	09/08/2005	2005-16852	12/06/2005	
AMC367503	WCR-126	09/08/2005	2005-16853	12/06/2005	
AMC367504	WCR-127	09/08/2005	2005-16854	12/06/2005	
AMC367505	WCR-128	09/08/2005	2005-16855	12/06/2005	
AMC367506	WCR-129	09/08/2005	2005-16856	12/06/2005	
AMC367507	WCR-130	09/08/2005	2005-16857	12/06/2005	
AMC367508	WCR-131	09/08/2005	2005-16858	12/06/2005	
AMC367509	WCR-132	09/08/2005	2005-16859	12/06/2005	
AMC367510	WCR-133	09/08/2005	2005-16860	12/06/2005	
AMC367511	WCR-134	09/08/2005	2005-16861	12/06/2005	
AMC367512	WCR-135	09/08/2005	2005-16862	12/06/2005	
AMC367513	WCR-136	09/08/2005	2005-16863	12/06/2005	
AMC367514	WCR-137	09/08/2005	2005-16864	12/06/2005	
AMC367515	WCR-138	09/08/2005	2005-16865	12/06/2005	
AMC367516	WCR-139	09/08/2005	2005-16866	12/06/2005	
AMC367517	WCR-140	09/08/2005	2005-16867	12/06/2005	
AMC367518	WCR-141	09/08/2005	2005-16868	12/06/2005	
AMC367519	WCR-142	09/08/2005	2005-16869	12/06/2005	
AMC367520	WCR-143	09/08/2005	2005-16870	12/06/2005	

\* Please note that the BLM erroneously assigned new "AMC" numbers to these amendments at the time they were filed. The AMC numbers associated with the amendments are "closed" due to non-payment of maintenance fees, but that does not influence the effectiveness of the original claims, which are valid and up-to-date. Arizona Minerals, Inc. is working with the BLM to correct the filing error.

BLM Serial Number	Claim Name	Location Date	County Records Number	Recording Date
AMC367521	WCR-144	09/09/2005	2005-16871	12/06/2005
AMC367522	WCR-145	09/09/2005	2005-16872	12/06/2005
AMC367523	WCR-146	09/09/2005	2005-16873	12/06/2005
AMC367524	WCR-147	09/09/2005	2005-16874	12/06/2005
AMC367525	WCR-148	09/09/2005	2005-16875	12/06/2005
AMC367526	WCR-149	09/09/2005	2005-16876	12/06/2005
AMC367527	WCR-150	09/09/2005	2005-16877	12/06/2005
AMC367528	WCR-151	09/09/2005	2005-16878	12/06/2005
AMC367529	WCR-152	09/08/2005	2005-16879	12/06/2005
AMC367530	WCR-153	09/08/2005	2005-16880	12/06/2005
AMC367531	WCR-154	09/08/2005	2005-16881	12/06/2005
AMC367532	WCR-155	09/08/2005	2005-16882	12/06/2005
AMC367533	WCR-156	09/08/2005	2005-16883	12/06/2005
AMC367534	WCR-157	09/08/2005	2005-16884	12/06/2005
AMC367535	WCR-158	09/08/2005	2005-16885	12/06/2005
AMC367536	WCR-159	09/08/2005	2005-16886	12/06/2005
AMC367537	WCR-160	09/08/2005	2005-16887	12/06/2005
AMC367538	WCR-161	09/08/2005	2005-16888	12/06/2005
AMC367539	WCR-162	09/09/2005	2005-16889	12/06/2005
AMC367540	WCR-163	09/09/2005	2005-16890	12/06/2005
AMC367541	WCR-164	09/09/2005	2005-16891	12/06/2005
AMC367542	WCR-165	09/09/2005	2005-16892	12/06/2005
AMC367543	WCR-166	09/09/2005	2005-16893	12/06/2005
AMC367544	WCR-167	09/09/2005	2005-16894	12/06/2005
AMC367545	WCR-168	09/09/2005	2005-16895	12/06/2005
AMC367546	WCR-169	09/09/2005	2005-16896	12/06/2005
AMC367547	WCR-170	09/09/2005	2005-16897	12/06/2005
AMC367548	WCR-171	09/09/2005	2005-16898	12/06/2005
AMC367549	WCR-172	09/09/2005	2005-16899	12/06/2005
AMC367550	WCR-173	09/09/2005	2005-16900	12/06/2005
AMC367551	WCR-174	09/09/2005	2005-16901	12/06/2005
AMC367552	WCR-175	09/07/2005	2005-16902	12/06/2005
AMC367553	WCR-176	09/07/2005	2005-16903	12/06/2005
AMC367554	WCR-177	09/11/2005	2005-16904	12/06/2005
AMC367555	WCR-178	09/11/2005	2005-16905	12/06/2005
AMC367556	WCR-179	09/11/2005	2005-16906	12/06/2005
AMC367557	WCR-180	09/11/2005	2005-16907	12/06/2005

BLM Serial Number	Claim Name	Location Date	County Records Number	Recording Date
AMC367558	WCR-181	09/11/2005	2005-16908	12/06/2005
AMC367559	WCR-182	09/11/2005	2005-16909	12/06/2005
AMC367584	WCR-207	09/11/2005	2005-16934	12/06/2005
AMC367585	WCR-208	09/09/2005	2005-16935	12/06/2005
AMC367586	WCR-209	09/11/2005	2005-16936	12/06/2005
AMC367587	WCR-210	09/11/2005	2005-16937	12/06/2005
AMC367588	WCR-211	09/11/2005	2005-16938	12/06/2005
AMC367589	WCR-212	09/11/2005	2005-16939	12/06/2005
AMC367590	WCR-213	09/11/2005	2005-16940	12/06/2005
AMC367591	WCR-214	09/08/2005	2005-16941	12/06/2005
AMC367592	WCR-215	09/08/2005	2005-16942	12/06/2005
AMC367593	WCR-216	09/11/2005	2005-16943	12/06/2005
AMC367594	WCR-217	09/11/2005	2005-16944	12/06/2005
AMC367595	WCR-218	09/08/2005	2005-16945	12/06/2005
AMC367596	WCR-219	09/11/2005	2005-16946	12/06/2005
AMC367597	WCR-220	09/08/2005	2005-16947	12/06/2005
AMC367598	WCR-221	09/08/2005	2005-16948	12/06/2005
AMC367600	WCR-223	09/08/2005	2005-16950	12/06/2005
AMC368661	WCR 274	09/21/2005	2005-16725	12/06/2005
	Amended	12/23/2005	2005-18179	12/28/2005
AMC368662	WCR 275	09/21/2005	2005-16726	12/06/2005
	Amended	12/23/2005	2005-18180	12/28/2005
AMC368663	WCR 277	09/21/2005	2005-16727	12/06/2005
	Amended	12/23/2005	2005-18181	12/28/2005
AMC368664	WCR 278	09/21/2005	2005-16728	12/06/2005
	Amended	12/23/2005	2005-18182	12/28/2005
AMC368665	WCR 293	09/22/2005	2005-16729	12/06/2005
	Amended	12/23/2005	2005-18183	12/28/2005
AMC368666	WCR 301	09/22/2005	2005-16730	12/06/2005
	Amended	12/23/2005	2005-18184	12/28/2005
AMC368667	WCR 303	10/13/2005	2005-16731	12/06/2005
	Amended	12/23/2005	2005-18185	12/28/2005
AMC368668	WCR 304	10/13/2005	2005-16732	12/06/2005
	Amended	12/23/2005	2005-18186	12/28/2005
AMC368669	WCR 305	10/13/2005	2005-16733	12/06/2005
	Amended	12/23/2005	2005-18187	12/28/2005
AMC368670	WCR 306	10/13/2005	2005-16734	12/06/2005



BLM Serial Number	Claim Name	Location Date	County Records Number	Recording Date
	Amended	12/23/2005	2005-18188	12/28/2005
AMC368671	WCR 307	10/12/2005	2005-16735	12/06/2005
	Amended	12/23/2005	2005-18189	12/28/2005
AMC368672	WCR 308	10/12/2005	2005-16736	12/06/2005
	Amended	12/23/2005	2005-18190	12/28/2005
AMC368673	WCR 309	10/12/2005	2005-16737	12/06/2005
	Amended	12/23/2005	2005-18191	12/28/2005
AMC368674	WCR 310	10/12/2005	2005-16738	12/06/2005
	Amended	12/23/2005	2005-18192	12/28/2005
AMC368675	WCR 311	10/12/2005	2005-16739	12/06/2005
	Amended	12/23/2005	2005-18193	12/28/2005
AMC368676	WCR 312	10/12/2005	2005-16740	12/06/2005
	Amended	12/23/2005	2005-18194	12/28/2005
AMC368677	WCR 313	10/12/2005	2005-16741	12/06/2005
	Amended	12/23/2005	2005-18195	12/28/2005
AMC368678	WCR 314	10/12/2005	2005-16742	12/06/2005
	Amended	12/23/2005	2005-18196	12/28/2005
AMC368679	WCR 315	10/12/2005	2005-16743	12/06/2005
	Amended	12/23/2005	2005-18197	12/28/2005
AMC368680	WCR 316	10/12/2005	2005-16744	12/06/2005
	Amended	12/23/2005	2005-18198	12/28/2005
AMC368681	WCR 317	10/12/2005	2005-16745	12/06/2005
	Amended	12/23/2005	2005-18199	12/28/2005
AMC368682	WCR 318	10/12/2005	2005-16746	12/06/2005
	Amended	12/23/2005	2005-18200	12/28/2005
AMC373271	WCR-323	05/01/2006	2006-07297	05/02/2006
AMC373273	WCR-359	07/14/2006	2006-11578	07/19/2006
AMC373274	WCR-360	07/14/2006	2006-11579	07/19/2006
AMC373275	WCR-361	07/14/2006	2006-11580	07/19/2006
AMC376279	WCR-80	10/19/2006	2006-19728	12/15/2006
AMC376280	WCR-84	10/19/2006	2006-19729	12/15/2006
AMC376281	WCR-86	10/19/2006	2006-19730	12/15/2006
AMC376282	WCR-4	10/13/2006	2006-19731	12/15/2006
AMC376283	WCR-5	10/13/2006	2006-19732	12/15/2006
AMC376284	WCR-6	10/13/2006	2006-19733	12/15/2006
AMC376285	WCR-7	10/13/2006	2006-19734	12/15/2006
AMC376286	WCR-8	10/13/2006	2006-19735	12/15/2006

BLM Serial Number	Claim Name	Location Date	County Records Number	Recording Date
AMC376287	WCR-9	10/13/2006	2006-19736	12/15/2006
AMC376288	WCR-10	10/13/2006	2006-19737	12/15/2006
AMC376289	WCR-11	10/13/2006	2006-19738	12/15/2006
AMC376290	WCR-12	10/13/2006	2006-19739	12/15/2006
AMC376291	WCR-13	10/13/2006	2006-19740	12/15/2006
AMC376292	WCR-14	10/13/2006	2006-19741	12/15/2006
AMC376293	WCR-15	10/13/2006	2006-19742	12/15/2006
AMC376294	WCR-16	10/13/2006	2006-19743	12/15/2006
AMC376295	WCR-17	10/13/2006	2006-19744	12/15/2006
AMC376296	WCR-18	10/13/2006	2006-19745	12/15/2006
AMC376297	WCR-19	10/13/2006	2006-19746	12/15/2006
AMC376302	WCR-404	10/13/2006	2006-19751	12/15/2006
AMC376303	WCR-405	10/13/2006	2006-19752	12/15/2006
AMC376304	WCR-406	10/13/2006	2006-19753	12/15/2006
AMC376305	WCR-407	10/13/2006	2006-19754	12/15/2006
AMC376316	WCR-420A	12/13/2006	2006-19765	12/15/2006
AMC376317	WCR-421A	12/13/2006	2006-19766	12/15/2006
AMC376318	WCR-422	10/10/2006	2006-19767	12/15/2006
AMC376319	WCR-423	10/10/2006	2006-19768	12/15/2006
AMC376320	WCR-424	10/10/2006	2006-19769	12/15/2006
AMC376321	WCR-425	10/10/2006	2006-19770	12/15/2006
AMC376322	WCR-426	10/18/2006	2006-19771	12/15/2006
AMC376323	WCR-427	10/18/2006	2006-19772	12/15/2006
AMC376324	WCR-428	10/29/2006	2006-19773	12/15/2006
AMC376325	WCR-429	10/29/2006	2006-19774	12/15/2006
AMC376326	WCR-430	11/30/2006	2006-19775	12/15/2006
AMC376327	WCR-431	12/11/2006	2006-19776	12/15/2006
AMC376331	WCR-110E	12/06/2006	2006-19780	12/15/2006
AMC376332	WCR-112E	12/06/2006	2006-19781	12/15/2006
AMC376333	WCR-114E	12/06/2006	2006-19782	12/15/2006
AMC376440	WCR-432	12/20/2006	2007-01454	01/29/2007
AMC376441	WCR-433	12/20/2006	2007-01455	01/29/2007
AMC376442	WCR-434	12/20/2006	2007-01456	01/29/2007
AMC376443	WCR-435	12/20/2006	2007-01457	01/29/2007
AMC376444	WCR-436	12/20/2006	2007-01458	01/29/2007
AMC376445	WCR-437	12/20/2006	2007-01459	01/29/2007
AMC376446	WCR-438	12/20/2006	2007-01460	01/29/2007

BLM Serial Number	Claim Name	Location Date	County Records Number	Recording Date
AMC376447	WCR-439	12/20/2006	2007-01461	01/29/2007
AMC427463	WCR-92	02/10/2014	2014-01329	03/10/2014
AMC427464	WCR-183	02/05/2014	2014-01330	03/10/2014
AMC427465	WCR-184	02/04/2014	2014-01331	03/10/2014
AMC427466	WCR-185	02/05/2014	2014-01332	03/10/2014
AMC427467	WCR-186	02/04/2014	2014-01333	03/10/2014
AMC427468	WCR-187	02/05/2014	2014-01334	03/10/2014
AMC427469	WCR-188	02/04/2014	2014-01335	03/10/2014
AMC427470	WCR-189	02/05/2014	2014-01336	03/10/2014
AMC427471	WCR-190	02/04/2014	2014-01337	03/10/2014
AMC427472	WCR-191	02/05/2014	2014-01338	03/10/2014
AMC427473	WCR-192	02/04/2014	2014-01339	03/10/2014
AMC427474	WCR-193	02/05/2014	2014-01340	03/10/2014
AMC427475	WCR-194	02/04/2014	2014-01341	03/10/2014
AMC427476	WCR-195	02/05/2014	2014-01342	03/10/2014
AMC427477	WCR-196	02/04/2014	2014-01343	03/10/2014
AMC427478	WCR-197	02/05/2014	2014-01344	03/10/2014
AMC427479	WCR-198	02/04/2014	2014-01345	03/10/2014
AMC427480	WCR-199	02/05/2014	2014-01346	03/10/2014
AMC427481	WCR-200	02/04/2014	2014-01347	03/10/2014
AMC427482	WCR-201	02/05/2014	2014-01348	03/10/2014
AMC427483	WCR-202	02/05/2014	2014-01349	03/10/2014
AMC427484	WCR-203	02/05/2014	2014-01350	03/10/2014
AMC427485	WCR-204	02/05/2014	2014-01351	03/10/2014
AMC427486	WCR-205	02/05/2014	2014-01352	03/10/2014
AMC427487	WCR-206	02/05/2014	2014-01353	03/10/2014
AMC427488	WCR-255	02/10/2014	2014-01354	03/10/2014
AMC427489	WCR-256	02/06/2014	2014-01355	03/10/2014
AMC427490	WCR-257	02/10/2014	2014-01356	03/10/2014
AMC427491	WCR-258	02/06/2014	2014-01357	03/10/2014
AMC427492	WCR-259	02/10/2014	2014-01358	03/10/2014
AMC427493	WCR-260	02/06/2014	2014-01359	03/10/2014
AMC427494	WCR-261	02/10/2014	2014-01360	03/10/2014
AMC427495	WCR-262	02/10/2014	2014-01361	03/10/2014
AMC427496	WCR-263	02/10/2014	2014-01362	03/10/2014
AMC427497	WCR-264	02/10/2014	2014-01363	03/10/2014

---

**D. FOBC Unpatented Mining Claims:**

---

The following described unpatented lode mining are in the Harshaw and Patagonia Mining District, situated within Sections 5, 8 and 9 in Township 23 South, Range 16 East in the G&SR Meridian, Santa Cruz County, Arizona, the names of which and the place of record of the location notices thereof in the official records of the Santa Cruz County Recorder and Arizona State Office of the Bureau of Land Management are as follows:

---

BLM Serial Number	Claim Name	Location Date	County Records Number	Recording Date
AMC374413	PAT 1	07/10/2006	2006-16082	10/06/2006
AMC374414	PAT 2	07/10/2006	2006-16083	10/06/2006
AMC374415	PAT 3	07/10/2006	2006-16084	10/06/2006
AMC374416	PAT 4	07/10/2006	2006-16085	10/06/2006
AMC374417	PAT 5	07/10/2006	2006-16086	10/06/2006
AMC374418	PAT 6	07/10/2006	2006-16087	10/06/2006
AMC374419	PAT 7	07/10/2006	2006-16088	10/06/2006
AMC374420	PAT 8	07/10/2006	2006-16089	10/06/2006
AMC374421	PAT 9	07/10/2006	2006-16090	10/06/2006
AMC435089	PAT 10	07/10/2006	2006-16091	10/06/2006
	Amended	10/28/2015	2015-06352	11/05/2015
AMC374423	PAT 11	07/10/2006	2006-16092	10/06/2006
AMC374424	PAT 12	07/10/2006	2006-16093	10/06/2006
AMC374425	PAT 13	07/10/2006	2006-16094	10/06/2006
AMC374426	PAT 14	07/10/2006	2006-16095	10/06/2006
AMC374427	PAT 15	07/10/2006	2006-16096	10/06/2006
AMC374428	PAT 16	07/10/2006	2006-16097	10/06/2006
	Amended	10/28/2015	2015-06353	11/05/2015

RECEIVED  
BLM AZ STATE OFFICE  
2018 AUG 13 P 2:39  
PHOENIX, ARIZONA

Extremely Urgent

This envelope is for use with the following services:

- UPS Next Day Air®
- UPS Worldwide Express®
- UPS 2nd Day Air®

Domestic Shipments

- To qualify for the Letter rate, UPS Express Envelopes may only contain correspondence, urgent documents, and/or electronic media, and must weigh 8 oz. or less. UPS Express Envelopes containing items other than those listed or weighing more than 8 oz. will be billed by weight.

International Shipments

- The UPS Express Envelope may be used only for documents of no commercial value. Certain countries consider electronic documents to be commercial value. ups.com/importexport to verify if you

- To qualify for the Letter rate, the UPS Express Envelope must contain only documents of no commercial value.

Note: Express Envelopes are not recommended for containing sensitive personal information or cash equivalents.


Do not use this envelope for:


- UPS Ground
- UPS Standard
- UPS 3 Day Select®
- UPS Worldwide Expedited®

TIFFANY H MORIS  
5207708708  
QUARLES & BRADY, LLC  
1 SOUTH CHURCH AVENUE  
TUCSON AZ 85701


1.0 LBS LTR 1 OF 1

SHIP TO:  
ARIZONA STATE OFFICE  
BUREAU OF LAND MANAGEMENT  
ATTN: INFORMATION ACCESS CENTER  
SUITE 800  
1 N. CENTRAL AVENUE  
PHOENIX AZ 85004




AZ 850 9-10  


UPS NEXT DAY AIR 1  
TRACKING #: 1Z 816 929 01 9663 9799



BILLING: P/P

Reference No.1: 159799.00005

XL 119 07,07 NV45 03 0A 07 2018

RECEIVED  
BLM AZ STATE OFFICE  
2018 AUG 13 P 2:33  
PHOENIX, ARIZONA



Serving you for more than 100 years  
United Parcel Service

International Shipping Notice - Carriage hereunder is subject to the rules relating to liability and other terms and/or conditions established by the Convention for the Unification of Certain Rules Relating to International Carriage by Air (the "Warsaw Convention") and/or the Convention on the Contract for the International Carriage of Goods by Road (the "CMR Convention"). These commodities, technology or software were exported from the U.S. in accordance with the Export Administration Regulations. Diversion contrary to U.S. law prohibited.

010195101 1/15 TG United Parcel Service



**United States Department of the Interior****Bureau of Land Management**

DIV OF LANDS, MINRLS &amp; ENERGY

ONE N CENTRAL AVE

PHOENIX, AZ 85004 -4427

Phone: 602-417-9200

Receipt

No: 4235094

**Transaction #:** 4350446**Date of Transaction:** 08/14/2018**CUSTOMER:**

QUARLES & BRADY LLP  
 1 S CHURCH AVE  
 SUITE 1700  
 TUCSON, AZ 85701-1612 US

LINE #	QTY	DESCRIPTION	REMARKS	UNIT PRICE	TOTAL
1	1.00	LOCATABLE MINERALS / MINING CLAIMS-NOT NEW-UNADJUD, ONE AUTH NO. ONLY / MINING CLAIM MONEY RECEIVED <b>CASES: AMC438049/\$187240.00</b>	MAINT 2019/1208	- n/a -	187240.00
<b>TOTAL:</b>					<b>\$187,240.00</b>

PAYMENT INFORMATION			
1	AMOUNT:	187240.00	POSTMARKED: N/A
	TYPE:	CHECK	RECEIVED: 08/13/2018
	CHECK NO:	5595	
	NAME:	ARIZONA MINERALS INC 2210 E FORT LOWELL RD TUCSON AZ 85719 US	

**REMARKS**

This receipt was generated by the automated BLM Collections and Billing System and is a paper representation of a portion of the official electronic record contained therein.

	438049
	440259
376277	438412
373267	439467
376328	51409
376437	392436
427463	376997
374413	394954
435089	424560
	383320
	424350
	412595
	414953
	416189
	420822
	421166
	435891
	367398
	368661





One South Church Avenue  
Suite 1700  
Tucson, Arizona 85701-1621  
520.770.8700  
Fax 520.623.2418  
www.quarles.com

Attorneys at Law in  
Chicago  
Indianapolis  
Madison  
Milwaukee  
Naples  
Phoenix  
Scottsdale  
Tampa  
Tucson  
Washington, D.C.

Writer's Direct Dial. 520-770-8717  
E-Mail. marian.lalonde@quarles.com

August 9, 2017

**VIA OVERNIGHT COURIER**

Bureau of Land Management  
Arizona State Office  
Attention: Information Access Center  
One North Central Avenue, Suite 800  
Phoenix, AZ 85004-4427

2017 AUG 14 P 1:56  
PHOENIX, ARIZONA

RE: Payment of Claim Maintenance Fees - Arizona Minerals Inc.

Ladies and Gentlemen:

Delivered herewith is a check in the amount of \$171,120 as payment of the claim maintenance fees pursuant to 30 U.S.C. § 28f(a), as adjusted by 30 U.S.C. § 28j(c) and implemented by notice in the 74 *Federal Register* 30959-62 (June 29, 2009) and as amended by the Consolidated Appropriations Act 2012, Pub. L. No. 112-74, 125 Stat 786 (2011). The owner is paying a maintenance fee of \$155.00 per lode claim for the assessment year beginning September 1, 2017. Also enclosed are copies of the Certification of Payment of Maintenance Fee in Lieu of Affidavit of Annual Assessment Work to be recorded with the Santa Cruz County Recorder's Office.

**Please return a date-stamped copy of this letter and the Affidavit along with the receipt for payment to this office.**

Thank you for your assistance and please feel free to contact me with any questions or concerns.

Sincerely,

Marian C. LaLonde

Enclosure(s)

After recording, please return to:

Marian C. LaLonde  
Quarles & Brady LLP  
One S. Church Ave., Ste. 1700  
Tucson, AZ 85701

STATE OF ARIZONA                     )  
  ) ss:  
County of Pima                         )

CERTIFICATION OF PAYMENT OF MAINTENANCE FEE  
IN LIEU OF AFFIDAVIT OF ANNUAL ASSESSMENT WORK

Marian C. LaLonde, being first duly sworn, deposes and says that:

1. She is an agent for Arizona Minerals Inc., a Nevada corporation, owner of the unpatented lode mining claims and millsites situated in Santa Cruz County, Arizona (the "Claims"), the location notices of which are of record in said county, and in the records of the Arizona State Office of the Bureau of Land Management under the file numbers indicated in the attached Exhibit A.

2. Pursuant to the 30 U.S.C. § 28f(a), as adjusted by 30 U.S.C. § 28j(c) and implemented by notice in 74 *Federal Register* 30959-62 (June 29, 2009) and as amended by the Consolidated Appropriations Act 2012, Pub. L. No. 112-74, 125 Stat. 786 (2011), the owner has paid a maintenance fee of \$155.00 per claim for the assessment year beginning September 1, 2017. This Certificate is in lieu of an affidavit of performance of annual assessment work or notice of intent to hold and a copy of the receipt of payment to the Bureau of Land Management is attached hereto.

3. The name and address of the owner of the Claims for which this Certificate is prepared are as follows:

**Part I:** Arizona Minerals Inc., 3845 N. Business Center Drive, Suite 115, Tucson, Arizona, 85705. **THIS IS A CHANGE OF ADDRESS FOR ALL THEIR CLAIMS.**

**Part II:** FOBC, LLC 1815 E. Winsett St. Tucson, AZ 85719-6547. This is **NOT** a change of address


4. The Claims are held and claimed by the owner for the valuable mineral contained therein and the millsites for uses related to the mining claims.

RECEIVED  
2017 JUN 14 P 1:51  
TUCSON, ARIZONA

DATED this 11<sup>th</sup> day of August, 2017.

Marian C. LaLonde  
Marian C. LaLonde

Sworn and subscribe to before me this 11<sup>th</sup> day of August, 2017, by Marian C. LaLonde, Agent for Arizona Minerals Inc.



Yvonne R. Young  
Notary Public

RECEIVED  
2017 AUG 14 P 1:57  
COUNTY CLERK, PIMA COUNTY



## EXHIBIT A

### PART I: Arizona Minerals Unpatented Mining Claims:

#### A. Recently Located Unpatented Claims (2015-2016)

The following are the active unpatented lode mining claims for Arizona Minerals Inc. situated in the Harshaw and Patagonia Mining Districts in Sections 04, 05, 16, 17, 20 through 23, 26 through 29, and 32 through 35 of Township 23 South, Range 16 East; in Sections 13, 24, 25, 26, 35 and 36 of Township 22 South, Range 15 East; in Sections 17 through 20 and 27, 29, 30, 31, and 32 of Township 22 South, Range 16 East all in the G&SR Meridian, Santa Cruz County, Arizona, the location notices of which are of record in the office of the Recorder of Santa Cruz County, Arizona and the Arizona State office of the Bureau of Land Management as follows:

Name of Claim	County Records Number	AMC Serial Number	Location Date
AAGH NO. 6	2016-02352;	AMC438049 7	04/15/2016
AAGH NO. 8	2016-02353;	AMC438050	03/23/2016
AAGH NO. 9	2016-02423;	AMC438051	03/23/2016
AAGH NO. 10	2016-02424;	AMC438052	03/23/2016
AAGH NO. 17	2016-02421;	AMC438053	03/28/2016
AAGH NO. 18	2016-02425;	AMC438054	03/23/2016
AAGH NO. 19	2016-02354;	AMC438055	04/18/2016
AAGH NO. 20	2016-02426;	AMC438056	03/28/2016
ANDES NO. 1	2016-02355;	AMC438057	04/04/2016
BLUE EAGLE NO. 1	2016-02427;	AMC438058	03/31/2016
BORDER SIDE	2016-02356;	AMC438059	03/31/2016
COWBOY	2016-02428;	AMC438060	03/23/2016
DORFEE	2016-02412;	AMC438061	02/26/2016
ESTHER	2016-02429;	AMC438062	03/23/2016
FOX NO. 2	2016-02359;	AMC438063	04/04/2016
FOX NO. 4	2016-02360;	AMC438064	04/04/2016
FOX NO. 5	2016-02361;	AMC438065	04/04/2016
GEM NO. 1	2016-02362;	AMC438066	04/04/2016
GEM NO. 2	2016-02363;	AMC438067	04/18/2016
HANK NO. 12	2016-02389;	AMC438068	02/22/2016
HANK NO. 20	2016-02390;	AMC438069	02/22/2016
HANK NO. 22	2016-02391;	AMC438070	02/22/2016
HANK NO. 27	2016-02413;	AMC438071	02/25/2016
HANK NO. 28	2016-02414;	AMC438072	02/25/2016
HOPE NO. 2	2016-02415;	AMC438073	02/29/2016

JOCO NO. 37	2016-02364;	AMC438074 7	04/04/2016
JOCO NO. 38	2016-02365;	AMC438075	04/04/2016
JOCO NO. 39	2016-02366;	AMC438076	04/04/2016
LA TUNA NO. 1	2016-02416;	AMC438077	03/28/2016
LIME BANK NO. 4	2016-02357;	AMC438078	04/18/2016
LIME BANK NO. 5	2016-02358;	AMC438079	04/18/2016
LOG CABIN	2016-02430;	AMC438080	03/23/2016
OLD BOY ROGER	2016-02431;	AMC438081	03/28/2016
RED CASTLE NO. 1	2016-02367;	AMC438082	04/13/2016
RED CASTLE NO. 3	2016-02368;	AMC438083	04/06/2016
RED CASTLE NO. 4	2016-02369;	AMC438084	04/18/2016
RED CASTLE NO. 5	2016-02370;	AMC438085	04/04/2016
RED CASTLE NO. 6	2016-02371;	AMC438086	04/04/2016
RED CASTLE NO. 7	2016-02372;	AMC438087	04/04/2016
RED HAWK NO. 6	2016-02417;	AMC438088	02/29/2016
SHELL-502	2016-02394;	AMC438089	02/24/2016
SHELL-503	2016-02395;	AMC438090	02/24/2016
SHELL-504	2016-02396;	AMC438091	02/24/2016
SHELL-505	2016-02397;	AMC438092	02/25/2016
SHELL-506	2016-02398;	AMC438093	02/25/2016
SHELL-507	2016-02399;	AMC438094	02/25/2016
SHELL-508	2016-02400;	AMC438095	02/25/2016
SHELL-509	2016-02392;	AMC438096	02/25/2016
SHELL-510	2016-02393;	AMC438097	02/25/2016
SHELL-511	2016-02401;	AMC438098	02/29/2016
SHELL-512	2016-02402;	AMC438099	02/29/2016
SHELL-513	2016-02403;	AMC438100	02/29/2016
SHELL-514	2016-02404;	AMC438101	02/29/2016
SHELL-515	2016-02405;	AMC438102	02/29/2016
SHELL-516	2016-02406;	AMC438103	03/04/2016
SHELL-517	2016-02407;	AMC438104	03/04/2016
SHELL-518	2016-02408;	AMC438105	03/04/2016
SHELL-519	2016-02409;	AMC438106	03/04/2016
SHELL-520	2016-02410;	AMC438107	03/04/2016
SHELL-521	2016-02435;	AMC438108	03/09/2016
SHELL-522	2016-02436;	AMC438109	03/09/2016
SHELL-523	2016-02437;	AMC438110	03/09/2016
SHELL-524	2016-02438;	AMC438111	03/09/2016
SHELL-525	2016-02439;	AMC438112	03/09/2016
SHELL-526	2016-02440;	AMC438113	03/09/2016
SHELL-527	2016-02441;	AMC438114	03/09/2016
SHELL-528	2016-02442;	AMC438115	03/09/2016

SHELL-529	2016-02443;	AMC438116 7	03/09/2016
SHELL-530	2016-02444;	AMC438117	03/09/2016
SHELL-531	2016-02445;	AMC438118	03/09/2016
SHELL-532	2016-02446;	AMC438119	03/09/2016
SHELL-533	2016-02447;	AMC438120	03/23/2016
SHELL-534	2016-02448;	AMC438121	03/23/2016
SHELL-535	2016-02449;	AMC438122	03/23/2016
SHELL-536	2016-02450;	AMC438123	03/28/2016
SHELL-537	2016-02451;	AMC438124	03/28/2016
SHELL-538	2016-02452;	AMC438125	03/31/2016
SHELL-539	2016-02455;	AMC438126	03/28/2016
SHELL-540	2016-02453;	AMC438127	03/23/2016
SHELL-541	2016-02454;	AMC438128	03/28/2016
SHELL-542	2016-02375;	AMC438129	04/15/2016
SHELL-543	2016-02376;	AMC438130	04/15/2016
SHELL-544	2016-02377;	AMC438131 J	04/18/2016
SHELL-545	2016-02378	AMC438218 —	04/15/2016
SHELL-546	2016-02379;	AMC438132 7	04/01/2016
SHELL-547	2016-02380;	AMC438133	04/01/2016
SHELL-548	2016-02381;	AMC438134	04/01/2016
SHELL-549	2016-02382;	AMC438135	04/01/2016
SHELL-550	2016-02383;	AMC438136	04/08/2016
SHELL-551	2016-02384;	AMC438137	04/08/2016
SHELL-552	2016-02385;	AMC438138	04/18/2016
SHELL-553	2016-02386;	AMC438139	04/08/2016
SHELL-554	2016-02387;	AMC438140	04/08/2016
SHELL-555	2016-02456;	AMC438141	04/08/2016
SHELL-556	2016-02457;	AMC438142	04/08/2016
SHELL-557	2016-02458;	AMC438143	04/08/2016
SHELL-558	2016-02459;	AMC438144	04/08/2016
SHELL-559	2016-02460;	AMC438145	03/28/2016
SHELL-560	2016-02461;	AMC438146	03/28/2016
SHELL-561	2016-02462;	AMC438147	03/28/2016
SHELL-562	2016-02463;	AMC438148	03/28/2016
SHELL-563	2016-02464;	AMC438149	03/28/2016
SHELL-564	2016-02465;	AMC438150	04/09/2016
SHELL-565	2016-02466;	AMC438151	04/09/2016
SHELL-566	2016-02467;	AMC438152	04/09/2016
SHELL-567	2016-02468;	AMC438153	04/09/2016
SHELL-568	2016-02469;	AMC438154	04/09/2016
SHELL-569	2016-02470;	AMC438155	04/08/2016
SHELL-570	2016-02471;	AMC438156 J	04/08/2016

SHELL-571	2016-02472;	AMC438157 7	04/08/2016
SHELL-572	2016-02473;	AMC438158	04/08/2016
SHELL-573	2016-02474;	AMC438159	03/26/2016
SHELL-574	2016-02475;	AMC438160	03/26/2016
SHELL-575	2016-02476;	AMC438161	03/26/2016
SHELL-576	2016-02477;	AMC438162	03/26/2016
SHELL-577	2016-02478;	AMC438163	04/09/2016
SHELL-578	2016-02479;	AMC438164	04/09/2016
SHELL-579	2016-02480;	AMC438165	04/09/2016
SHELL-580	2016-02481;	AMC438166	04/09/2016
SHELL-581	2016-02482;	AMC438167	04/09/2016
SHELL-582	2016-02483;	AMC438168	03/26/2016
SHELL-583	2016-02484;	AMC438169	03/26/2016
SHELL-584	2016-02485;	AMC438170	03/26/2016
SHELL-585	2016-02486;	AMC438171	03/26/2016
SHELL-586	2016-02487;	AMC438172	03/26/2016
SHELL-587	2016-02488;	AMC438173	03/26/2016
SHELL-588	2016-02489;	AMC438174	04/09/2016
SHELL-589	2016-02411;	AMC438175	02/25/2016
SHELL-590	2016-02388;	AMC438176	04/18/2016
SHELL-591	2016-02351;	AMC438177	04/25/2016
SHELL-592	2016-02350;	AMC438178	04/25/2016
SOUTH RED MTN NO. 7	2016-02418;	AMC438179	02/29/2016
SOUTH RED MTN NO. 8	2016-02419;	AMC438180	02/29/2016
STEAM SHOVEL	2016-02432;	AMC438181	03/23/2016
TERRY NO. 1	2016-02373;	AMC438182	04/18/2016
UNITED VERDE NO. 2	2016-02422;	AMC438183	03/31/2016
UNITED VERDE NO. 3	2016-02433;	AMC438184	03/31/2016
UNITED VERDE NO. 4	2016-02434;	AMC438185	03/31/2016
UNITED VERDE NO. 5	2016-02420;	AMC438186 J	03/31/2016
WILD PIG NO. 16	2016-07536;	AMC440260 -	11/21/2016
SHELL-593	2016-03309	AMC438412 7	05/26/2016
SHELL-594	2016-03310	AMC438413	05/26/2016
SHELL-595	2016-03311	AMC438414 J	05/26/2016
SHELL-618	2016-06312	AMC440259 -	09/17/2016
BIRD 1	2016-05935	AMC439467 7	9/13/2016
BIRD 2	2016-05936	AMC439468	9/13/2016
BIRD 3	2016-05937	AMC439469	9/13/2016
BIRD 4	2016-05938	AMC439470	9/13/2016
BIRD 5	2016-05939	AMC439471	9/13/2016
BIRD 6	2016-05940	AMC439472	9/13/2016
BIRD 7	2016-05941	AMC439473 J	9/13/2016

BIRD 8	2016-05942	AMC439474 7	9/13/2016
BIRD 9	2016-05943	AMC439475	9/13/2016
BIRD 10	2016-05944	AMC439476	9/13/2016
BIRD 11	2016-05945	AMC439477	9/13/2016
BIRD 12	2016-05946	AMC439478	9/13/2016
BIRD 13	2016-05947	AMC439479	9/13/2016
BIRD 14	2016-05948	AMC439480	9/13/2016
BIRD 15	2016-05949	AMC439481	9/13/2016
BIRD 16	2016-05950	AMC439482	9/13/2016
BIRD 17	2016-05951	AMC439483	9/13/2016
BIRD 18	2016-05952	AMC439484	9/13/2016
BIRD 19	2016-05953	AMC439485	9/13/2016
BIRD 20	2016-05954	AMC439486	9/13/2016
BIRD 21	2016-05955	AMC439487	9/13/2016
BIRD 22	2016-05956	AMC439488	9/13/2016
BIRD 23	2016-05957	AMC439489	9/13/2016
BIRD 24	2016-05958	AMC439490	9/13/2016
BIRD 25	2016-05959	AMC439491	9/13/2016
BIRD 26	2016-05960	AMC439492	9/13/2016
BIRD 27	2016-05961	AMC439493	9/13/2016
BIRD 28	2016-05962	AMC439494	9/13/2016
BIRD 29	2016-05963	AMC439495	9/13/2016
BIRD 30	2016-05964	AMC439496	9/13/2016
BIRD 31	2016-05965	AMC439497	9/13/2016
BIRD 32	2016-05966	AMC439498	9/13/2016
BIRD 33	2016-05967	AMC439499	9/13/2016
BIRD 34	2016-05968	AMC439500	9/13/2016
BIRD 35	2016-05969	AMC439501	9/13/2016
BIRD 36	2016-05970	AMC439502	9/13/2016
BIRD 37	2016-05971	AMC439503	9/13/2016
BIRD 38	2016-05972	AMC439504	9/13/2016
BIRD 39	2016-05973	AMC439505	9/13/2016
BIRD 40	2016-05974	AMC439506	9/13/2016
BIRD 41	2016-05975	AMC439507	9/13/2016
BIRD 42	2016-05976	AMC439508	9/13/2016
BIRD 43	2016-05977	AMC439509	9/13/2016
BIRD 44	2016-05978	AMC439510	9/13/2016
BIRD 45	2016-05979	AMC439511	9/13/2016
BIRD 46	2016-05980	AMC439512	9/13/2016
BIRD 47	2016-05981	AMC439513	9/13/2016
BIRD 48	2016-05982	AMC439514	9/13/2016
BIRD 49	2016-05983	AMC439515 J	9/13/2016



BIRD 50	2016-05984	AMC439516 7	9/13/2016
BIRD 51	2016-05985	AMC439517	9/13/2016
BIRD 52	2016-05986	AMC439518	9/13/2016
BIRD 53	2016-05987	AMC439519	9/13/2016
BIRD 54	2016-05988	AMC439520	9/13/2016
BIRD 55	2016-05989	AMC439521	9/13/2016
BIRD 56	2016-05990	AMC439522	9/13/2016
BIRD 57	2016-05991	AMC439523	9/13/2016
BIRD 58	2016-05992	AMC439524	9/13/2016
BIRD 59	2016-05993	AMC439525	9/13/2016
BIRD 60	2016-05994	AMC439526	9/13/2016
BIRD 61	2016-05995	AMC439527	9/13/2016
BIRD 62	2016-05996	AMC439528	9/13/2016
BIRD 63	2016-05997	AMC439529	9/13/2016
BIRD 64	2016-05998	AMC439530	9/13/2016
BIRD 65	2016-05999	AMC439531	9/13/2016
BIRD 66	2016-06000	AMC439532	9/13/2016
BIRD 67	2016-06001	AMC439533	9/13/2016
BIRD 68	2016-06002	AMC439534	9/13/2016
BIRD 69	2016-06003	AMC439535	9/13/2016
BIRD 70	2016-06004	AMC439536	9/13/2016
BIRD 71	2016-06005	AMC439537	9/13/2016
BIRD 72	2016-06006	AMC439538	9/13/2016
BIRD 73	2016-06007	AMC439539	9/13/2016
BIRD 74	2016-06008	AMC439540	9/13/2016
BIRD 75	2016-06009	AMC439541	9/13/2016
BIRD 76	2016-06010	AMC439542	9/13/2016
BIRD 77	2016-06011	AMC439543	9/13/2016
BIRD 78	2016-06012	AMC439544	9/13/2016
BIRD 79	2016-06013	AMC439545	9/13/2016
BIRD 80	2016-06014	AMC439546	9/13/2016
BIRD 81	2016-06015	AMC439547	9/13/2016
BIRD 82	2016-06016	AMC439548	9/13/2016
BIRD 83	2016-06017	AMC439549	9/13/2016
BIRD 84	2016-06018	AMC439550	9/13/2016
BIRD 85	2016-06019	AMC439551	9/13/2016
BIRD 86	2016-06020	AMC439552	9/13/2016
BIRD 87	2016-06021	AMC439553	9/13/2016
BIRD 88	2016-06022	AMC439554	9/13/2016
BIRD 89	2016-06023	AMC439555	9/13/2016
BIRD 90	2016-06024	AMC439556	9/13/2016
BIRD 91	2016-06025	AMC439557 J	9/13/2016

**USPS TRACKING #**



First-Class Mail  
Postage & Fees Paid  
USPS  
Permit No. G-10

9590 9402 2003 6123 5651 97

**United States  
Postal Service**

• Sender: Please print your name, address, and ZIP+4® in this box•

UNITED STATES  
DEPARTMENT OF THE INTERIOR  
Bureau of Land Management  
Arizona State Office  
One N. Central Avenue, Suite 800  
Phoenix, AZ 85004-4427

**SENDER: COMPLETE THIS SECTION**

- Complete items 1, 2, and 3.
- Print your name and address on the reverse so that we can return the card to you.
- Attach this card to the back of the mailpiece, or on the front if space permits.

**1. Article Addressed to:**

ARIZONA MINERALS INC  
3845 N BUSINESS CENTER DR  
TUCSON AZ 85705-3778  
920/RM/AMC439467



9590 9402 2003 6123 5651 97

**2. Article Number (Transfer from service label)**

7014 2870 0000

**COMPLETE THIS SECTION ON DELIVERY****A. Signature**

X

☐ Agent

☐ Addressee

**B. Received by (Printed Name)****C. Date of Delivery**

- D. Is delivery address different from item 1?** ☐ Yes  
If YES, enter delivery address below: ☐ No

**3. Service Type**

- ☐ Adult Signature
- ☐ Adult Signature Restricted Delivery
- ☒ Certified Mail®
- ☐ Certified Mail Restricted Delivery
- ☐ Collect on Delivery
- ☐ Collect on Delivery Restricted Delivery
- ☐ Insured Mail

- ☐ Priority Mail Express®
- ☐ Registered Mail™
- ☐ Registered Mail Restricted Delivery
- ☒ Return Receipt for Merchandise
- ☒ Signature Confirmation™
- ☐ Signature Confirmation Restricted Delivery

Restricted Delivery

UNITED STATES  
DEPARTMENT OF THE INTERIOR  
Bureau of Land Management  
Arizona State Office  
One North Central Avenue, Suite 800  
Phoenix, Arizona 85004-4427

OFFICIAL BUSINESS  
PENALTY FOR PRIVATE USE \$300

RECEIVED  
JUL 31 P 2:54  
PHOENIX, ARIZONA

CERTIFIED MAIL



7014 2870 0000 1116 2633

ARIZONA MINERALS INC  
3845 N BUSINESS CENTER DR  
TUCSON AZ 85705-3778

neopost  
07/07/2017  
US POSTAGE



FIRST-CLASS MAIL

\$06.77<sup>0</sup>

US OFFICIAL MAIL  
\$300 Penalty  
For Private Use  
ZIP 85004  
041L11101433

NIXIE

850 DE 1

6667/29/17

RETURN TO SENDER  
UNCLAIMED  
UNABLE TO FORWARD

BC: 85004442700

\*1394-03201-10-45

UNC  
857053778



# United States Department of the Interior

## BUREAU OF LAND MANAGEMENT

Arizona State Office  
One North Central Avenue, Suite 800  
Phoenix, Arizona 85004-4427  
[www.blm.gov/az/](http://www.blm.gov/az/)



In Reply Refer To:  
3833 (9200) RM  
AMC439467

JUL - 5 2017

CERTIFIED MAIL - RETURN RECEIPT REQUESTED No. 7014 2870 0000 1116 2633

### NOTICE

ARIZONA MINERALS INC	:	This Notice Affects the Claims
3845 N BUSINESS CENTER DR	:	Shown in the Block Below.
TUCSON, AZ 85705-3778	:	

---

AMC439489, AMC439491, AMC439493, AMC439495 - AMC439499, AMC439501,  
AMC439603 -AMC439605, AMC439621  
BIRD 23, BIRD 25, BIRD 27, BIRD 29 - BIRD 33, BIRD 35, BIRD 137 - BIRD 139, BIRD 155

---

### No Rights Acquired on Portions of Lode Claim(s)

Pursuant to Title 43 Code of Federal Regulations 3832.1, this office received your notice(s) of location for recordation of mining claims. However, portions of the lode mining claim(s) listed above appear to lie within lands that are not open to location for the following reason:

The following claims are partially located on land that is patented and therefore not open to location. The Federal Government does not administer the surface or subsurface estate.

- AMC439489, AMC439491, AMC439493  
Mineral Entry Patent #45463 dated November 29, 1907
- AMC439495 – AMC439499  
Mineral Entry Patent #44950 dated September 20, 1907
- AMC439491, AMC439493, AMC439495  
Mineral Entry Patent #44954 dated September 20, 1907
- AMC439497, AMC439499, AMC439501  
Mineral Entry Patent #160649 dated November 9, 1910
- AMC439603 – AMC439605  
Millsite Patent #41051 dated August 17, 1905
- AMC439621  
Homestead Entry Patent #724471 dated December 16, 1919



Therefore, although the claim(s) has/have been recorded, you have acquired no rights on any portion of the subject mining claim(s) that lie within these lands. Enclosed for reference is a copy of the Master Title Plat.

If additional information is required, please contact RéAnn Myers at 602-417-9413. Please include your AMC serial number(s) on all correspondence.

A handwritten signature in black ink, appearing to read 'Lucas Lucero', with a stylized, flowing script.

Lucas Lucero  
Deputy State Director  
Lands, Minerals and Energy Division

Enclosure

PROTRACTION DIAGRAM NO 76 OFFICIALLY FILED 06/23/1960

TUGSON FIELD OFFICE

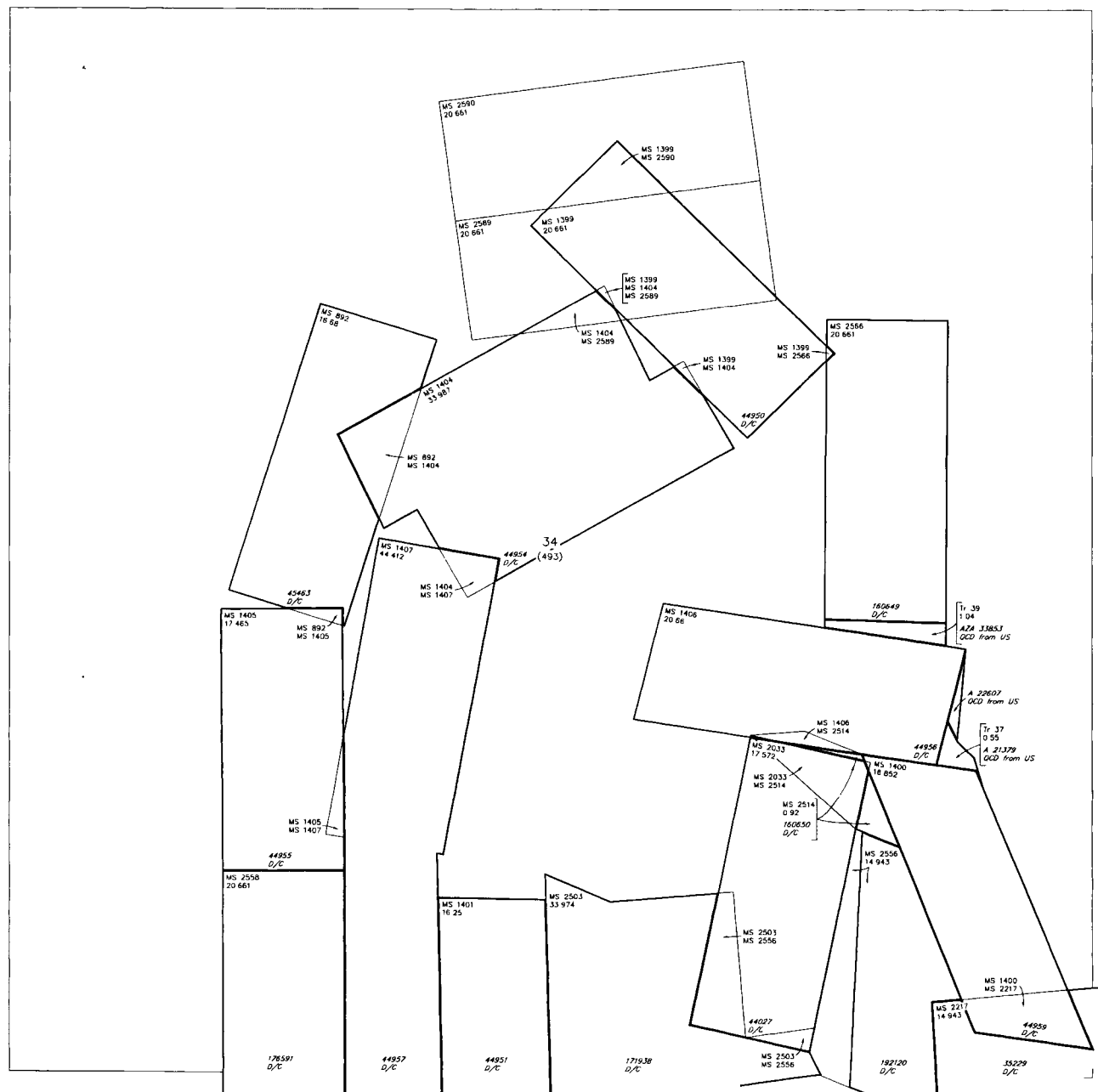
MTP  
SUPPL SEC 34

[illegible]

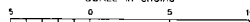
MDS 726 SE

All Tp included in Wdl Coronado NF Proc 1121 4/17/1911

All Tp included in Determination Area PL 167 AR 020546  
3/4/1959



SCALE in chains



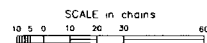
**WARNING STATEMENT**  
This plot is the Bureau's Record of Title, and should be used only as a graphic display of the township survey data. Records hereon do not reflect title changes which may have been affected by lateral movements of rivers or other bodies of water. Refer to the cadastral surveys for official survey information.

CURRENT TO	NW	GSR Mer
8-5-2015	ACAD	T 23 S
		R 16 E

NO 3

PROTRACTION DIAGRAM NO 76 OFFICIALLY FILED 06/23/1960

SANTA CRUZ COUNTY  
TUCSON FIELD OFFICE



**WARNING STATEMENT**  
This plot is the Bureau's Record of Title, and should be used only as a graphic display of the township survey data. Records herein do not reflect title changes which may have been effected by lateral movements of rivers or other bodies of water. Refer to the cadastral surveys for official survey information.

[illegible]

FOR ORDERS AFFECTING DISPOSAL OR USE OF  
UNIDENTIFIED LANDS WITHDRAWN FOR CLASSIFICATION,  
MINERALS, WATER AND/OR OTHER PUBLIC PURPOSES,  
REFER TO INDEX OF MISCELLANEOUS DOCUMENTS

MDS 723 NE
724 NW
725 SW
726 SE

All Tp included in Wolf Coronado NF Proc 1121 4/17/1971

All Tp included in Determination Area PL 167 AR 020546  
3/4/1959

CURRENT TO	NW	GSR Mer
8-5-2015	ACAD	T 23 S
		R 16 E

PROTRACTION DIAGRAM NC 76 OFFICIALLY FILED 06/23/1960

TULSON FIELD OFFICE

LAND AND MINERAL TITLES

MTP  
SUPPL SEC 35

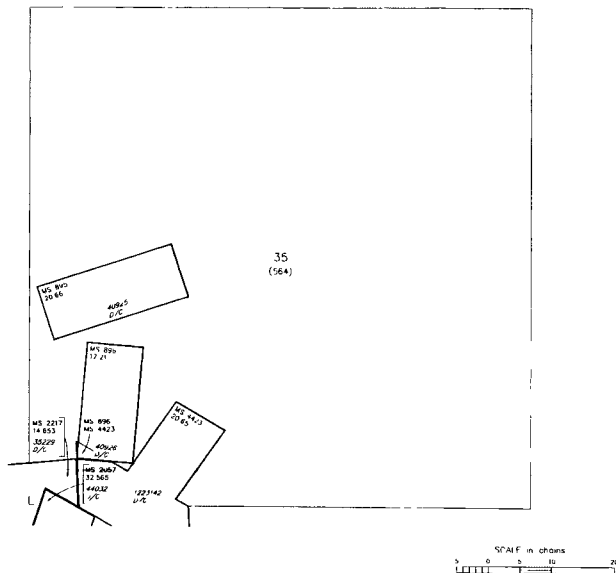
[illegible]

FOR ORDERS AFFECTING DISPOSAL OR USE OF  
UNIDENTIFIED LANDS WITHIN AIA FOR CLASSIFICATION  
MATERIALS, WATER AND/OR OTHER PUBLIC PURPOSES  
REFER TO INDEX OF MISCELLANEOUS DOCUMENTS

MUS 726 SE

All Ip included in Wd Coronado NF Pl. 112' 4/17/1911

All Tp included in Determination Area PL 167 AQ 020546  
3/4/1959



This plot is the Bureau's Record of Title and should be used only as a graphic display of the township survey data. Records hereon do not reflect title changes which may have been effected by lateral movements of rivers or other bodies of water. Refer to the cadastral surveys for official survey information.

NO 2

CURRENT TO	NW	GSR Mer
8-5-2017	AC AD	T 23 S
		R 16 E

BIRD 92	2016-06026	AMC439558 7	9/13/2016
BIRD 93	2016-06027	AMC439559	9/13/2016
BIRD 94	2016-06028	AMC439560	9/13/2016
BIRD 95	2016-06029	AMC439561	9/13/2016
BIRD 96	2016-06030	AMC439562	9/13/2016
BIRD 97	2016-06031	AMC439563	9/13/2016
BIRD 98	2016-06032	AMC439564	9/13/2016
BIRD 99	2016-06033	AMC439565	9/13/2016
BIRD 100	2016-06034	AMC439566	9/13/2016
BIRD 101	2016-06035	AMC439567	9/13/2016
BIRD 102	2016-06036	AMC439568	9/13/2016
BIRD 103	2016-06037	AMC439569	9/13/2016
BIRD 104	2016-06038	AMC439570	9/13/2016
BIRD 105	2016-06039	AMC439571	9/13/2016
BIRD 106	2016-06040	AMC439572	9/13/2016
BIRD 107	2016-06041	AMC439573	9/13/2016
BIRD 108	2016-06042	AMC439574	9/13/2016
BIRD 109	2016-06043	AMC439575	9/13/2016
BIRD 110	2016-06044	AMC439576	9/13/2016
BIRD 111	2016-06045	AMC439577	9/13/2016
BIRD 112	2016-06046	AMC439578	9/13/2016
BIRD 113	2016-06047	AMC439579	9/13/2016
BIRD 114	2016-06048	AMC439580	9/13/2016
BIRD 115	2016-06049	AMC439581	9/13/2016
BIRD 116	2016-06050	AMC439582	9/13/2016
BIRD 117	2016-06051	AMC439583	9/13/2016
BIRD 118	2016-06052	AMC439584	9/13/2016
BIRD 119	2016-06053	AMC439585	9/13/2016
BIRD 120	2016-06054	AMC439586	9/13/2016
BIRD 121	2016-06055	AMC439587	9/13/2016
BIRD 122	2016-06056	AMC439588	9/13/2016
BIRD 123	2016-06057	AMC439589	9/13/2016
BIRD 124	2016-06058	AMC439590	9/13/2016
BIRD 125	2016-06059	AMC439591	9/13/2016
BIRD 126	2016-06060	AMC439592	9/13/2016
BIRD 127	2016-06061	AMC439593	9/13/2016
BIRD 128	2016-06062	AMC439594	9/13/2016
BIRD 129	2016-06063	AMC439595	9/13/2016
BIRD 130	2016-06064	AMC439596	9/13/2016
BIRD 131	2016-06065	AMC439597	9/13/2016
BIRD 132	2016-06066	AMC439598	9/13/2016
BIRD 133	2016-06067	AMC439599 J	9/13/2016

BIRD 134	2016-06068	AMC439600 7	9/13/2016
BIRD 135	2016-06069	AMC439601	9/13/2016
BIRD 136	2016-06070	AMC439602	9/13/2016
BIRD 137	2016-06071	AMC439603	9/13/2016
BIRD 138	2016-06072	AMC439604	9/13/2016
BIRD 139	2016-06073	AMC439605	9/13/2016
BIRD 140	2016-06074	AMC439606	9/13/2016
BIRD 141	2016-06075	AMC439607	9/13/2016
BIRD 142	2016-06076	AMC439608	9/13/2016
BIRD 143	2016-06077	AMC439609	9/13/2016
BIRD 144	2016-06078	AMC439610	9/13/2016
BIRD 145	2016-06079	AMC439611	9/13/2016
BIRD 146	2016-06080	AMC439612	9/13/2016
BIRD 147	2016-06081	AMC439613	9/13/2016
BIRD 148	2016-06082	AMC439614	9/13/2016
BIRD 149	2016-06083	AMC439615	9/13/2016
BIRD 150	2016-06084	AMC439616	9/13/2016
BIRD 151	2016-06085	AMC439617	9/13/2016
BIRD 152	2016-06086	AMC439618	9/13/2016
BIRD 153	2016-06087	AMC439619	9/13/2016
BIRD 154	2016-06088	AMC439620	9/13/2016
BIRD 155	2016-06089	AMC439621	9/13/2016
BIRD 156	2016-06090	AMC439622	9/13/2016
BIRD 157	2016-06091	AMC439623	9/13/2016
BIRD 158	2016-06092	AMC439624	9/13/2016
BIRD 159	2016-06093	AMC439625	9/13/2016
BIRD 160	2016-06094	AMC439626	9/13/2016
BIRD 161	2016-06095	AMC439627	9/13/2016
BIRD 162	2016-06096	AMC439628	9/13/2016
BIRD 163	2016-06097	AMC439629	9/13/2016
BIRD 164	2016-06098	AMC439630	9/13/2016
BIRD 165	2016-06099	AMC439631	9/13/2016
BIRD 166	2016-06100	AMC439632	9/13/2016
BIRD 167	2016-06101	AMC439633	9/13/2016
BIRD 168	2016-06102	AMC439634	9/13/2016
BIRD 169	2016-06103	AMC439635	9/13/2016
BIRD 170	2016-06104	AMC439636	9/13/2016
BIRD 171	2016-06105	AMC439637	9/13/2016



## B. Historical SHELL Unpatented Claims

The following are the active unpatented lode mining claims for Arizona Minerals Inc. situated in the Harshaw and Patagonia Mining Districts, in Sections 27, 28, 29, and 32 through 36 in Township 22 South, Range 16 East; in Sections 1 through 5, 8 through 16 (unsurveyed) and 21 through 23 in Township 23 South, Range 16 East; in Sections 6, 7 and 18, Township 23 South, Range 17 East all in the G&SR Meridian, Santa Cruz County, Arizona, the names of which, and the place of recording of their location notices in the Official Records of Santa Cruz County and the Arizona State office of the Bureau of Land Management are as follows:

Name of Claim	County Records Number		AMC Serial Number	Location Date
SHELL NO. 1	58	135	51409 7	1/29/1965
Amended	2013-03346			04/25/2013
SHELL NO.2	58	136	51410 J	1/29/1965
Amended	2013-03347			04/25/2013
Shell 2A	2008-05629		392436 7	05/07/2008
Amended	2013-03348			04/25/2013
Shell 2B	2008-05630		392437 J	05/12/2008
Amended	2013-03349			04/25/2013
SHELL NO. 3	58	137	51411 7	01/29/1965
SHELL NO. 4	58	138	51412	1/29/1965
SHELL NO. 5	58	139	51413	01/29/1965
SHELL NO. 6	58	140	51414	1/28/1965
SHELL NO. 7	58	141	51415	1/28/1965
SHELL NO. 8	58	142	51416	1/28/1965
SHELL NO. 9	58	143	51417	1/29/1965
SHELL NO. 10	58	144	51418	1/29/1965
SHELL NO. 11	58	145	51419	01/28/1965
SHELL NO. 12	58	146	51420	01/28/1965
SHELL NO. 13	58	147	51421	01/29/1965
SHELL NO. 14	58	148	51422	1/29/1965
SHELL NO. 15	58	149	51423	1/28/1965
SHELL NO. 16	58	150	51424	01/28/1965
SHELL NO. 17	58	151	51425	01/28/1965
SHELL NO. 18	58	152	51426	01/28/1965
SHELL NO. 19	58	153	51427	01/28/1965
SHELL NO. 20	58	154	51428 J	01/28/1965
Shell-21	2007-01462		376997 7	12/21/2006
Shell-22	2007-01463		376998 J	12/21/2006

Shell-23	2007-01464	376999	—	12/21/2006
Shell-24	2008-11346	394954	—	09/15/2008
SHELL-24A	2013-05811	424560	—	07/25/2013
Shell-25	2007-01465	377000	7	12/29/2006
Shell-26	2007-01466	377001		12/29/2006
Shell-27	2007-01467	377002		12/29/2006
Shell-28	2007-01468	377002		01/02/2007
Shell-29	2007-01469	377004	J	1/2/2007
Shell-30	2007-01470	377005	J	1/2/2007
Shell-31B	2008-05631	392438	—	05/15/2008
Amended	2008-07616			07/22/2008
Shell-32	2007-01472	377007	7	1/2/2007
Shell-33	2007-01473	377008		01/04/2007
Shell-34	2007-01474	377009		01/04/2007
Shell-35	2007-01475	377010		12/21/2006
Shell-36	2007-01476	377011		12/21/2006
Shell-37	2007-01477	377012		12/21/2006
Shell-38	2007-01478	377013		12/22/2006
Shell-39	2007-01479	377014		12/22/2006
Shell-40	2007-01480	377015		12/22/2006
Shell-41	2007-01481	377016		12/22/2006
Shell-42	2007-01482	377017		12/22/2006
Shell-43	2007-01483	377018	J	12/22/2006
SHELL No. 44	81	212	51452	7 07/25/1967
SHELL No. 45	81	213	51453	7 07/25/1967
SHELL No. 46	81	214	51454	07/27/1967
SHELL No. 47	81	215	51455	07/27/1967
SHELL No. 48	81	216	51456	07/27/1967
SHELL No. 49	81	217	51457	J 07/27/1967
Shell-51	2007-01484	377019	7	12/29/2006
Shell-52	2007-01485	377020		12/29/2006
Shell-53	2007-01486	377021		12/29/2006
Shell-54	2007-01487	377022		01/02/2007
Shell-55	2007-01488	377023		01/02/2007
Shell-56	2007-01489	377024		01/02/2007
Shell-57	2007-01490	377025		1/2/2007
Shell-58	2007-01491	377026		01/02/2007
Shell-59	2007-01492	377027		1/4/2007
Shell-60	2007-01493	377028		01/04/2007
Shell-61	2007-01494	377029		1/4/2007
Shell-62	2007-01495	377030		01/04/2007
Shell-63	2007-01496	377031	J	01/04/2007

Shell-64	2007-01497	377032 7	01/04/2007
Shell-65	2007-01498	377033	01/02/2007
Shell-66	2007-01499	377034	01/02/2007
Shell-67	2007-01500	377035	01/02/2007
Shell-68	2007-01501	377036	01/02/2007
Shell-69	2007-01502	377037	12/22/2006
Shell-70	2007-01503	377038	12/22/2006
Shell-71	2007-01504	377039	12/22/2006
Shell-72	2007-01505	377040 J	12/22/2006
SHELL 73	2007-08110	383320 7	04/24/2007
SHELL 74	2007-08111	383321	04/24/2007
SHELL 75	2007-08112	383322	04/24/2007
SHELL 76	2007-08113	383323	04/24/2007
Amended	2008-05484		05/06/2008
SHELL 77	2007-08114	383324	04/24/2007
Amended	2008-05485		05/06/2008
SHELL 78	2007-08115	383325	04/24/2007
SHELL 79	2007-08116	383326 J	04/24/2007
SHELL-79A	2013-05812	424561 —	07/25/2013
SHELL 80	2007-08117	383327 7	04/24/2007
SHELL 81	2007-08118	383328	04/24/2007
SHELL 82	2007-08119	383329	05/21/2007
Amended	2008-05486		05/07/2008
SHELL 83	2007-08120	383330	05/21/2007
Amended	2008-05487		05/07/2008
SHELL 84	2007-08121	383331	05/21/2007
Amended	2008-05488		05/07/2008
SHELL 85	2007-08122	383332	05/21/2007
SHELL 86	2007-08123	383333	05/21/2007
Amended	2008-05489		05/07/2008
SHELL 87	2007-08124	383334	05/21/2007
SHELL 88	2007-08125	383335	05/21/2007
Amended	2008-05490		05/07/2008
SHELL 89	2007-08126	383336	05/21/2007
SHELL 90	2007-08127	383337	05/21/2007
Amended	2008-05491		05/07/2008
SHELL 91	2007-08128	383338	05/21/2007
SHELL 92	2007-08129	383339	05/17/2007
Amended	2008-05492		05/06/2008
SHELL 93	2007-08130	383340	05/17/2007
Amended	2008-05493		05/06/2008
SHELL 94	2007-08131	383341 J	05/17/2007

SHELL 95	2007-08132	383342 7	05/17/2007
Amended	2008-05494		05/06/2008
SHELL 96	2007-08133	383343	05/17/2007
SHELL 97	2007-08134	383344	05/17/2007
Amended	2008-05495		05/06/2008
SHELL 98	2007-08135	383345	05/16/2007
SHELL 99	2007-08136	383346	5/16/2007
Amended	2008-05496		05/06/2008
SHELL 100	2007-08137	383347	05/16/2007
SHELL 101	2007-08138	383348	05/16/2007
Amended	2008-05497		05/06/2008
SHELL 102	2007-08139	383349	04/24/2007
SHELL 103	2007-08140	383350	04/24/2007
Amended	2008-05498		04/30/2008
SHELL 104	2007-08141	383351	04/24/2007
SHELL 105	2007-08142	383352	04/24/2007
Amended	2008-05499		04/30/2008
SHELL 106	2007-08143	383353	04/24/2007
Amended	2008-05500		04/30/2008
SHELL 107	2007-08144	383354	04/24/2007
Amended	2008/05501		04/30/2008
SHELL 108	2007-08145	383355	04/24/2007
Amended	2008-05502		04/30/2008
SHELL 109	2007-08146	383356	04/24/2007
Amended	2008-05503		04/30/2008
SHELL 110	2007-08147	383357	04/24/2007
SHELL 111	2007-08148	383358	04/24/2007
Amended	2008-05504		04/30/2008
SHELL 112	2007-08149	383359	04/26/2007
SHELL 113	2007-08150	383360	04/26/2007
Amended	2008-05505		04/30/2008
SHELL 114	2007-08151	383361	04/26/2007
SHELL 115	2007-08152	383362	04/26/2007
Amended	2008-05506		04/30/2008
SHELL 116	2007-08153	383363	04/26/2007
SHELL 117	2007-08154	383364	04/26/2007
Amended	2008-05507		04/30/2008
SHELL 118	2007-08155	383365	05/07/2007
Amended	2008-05508		04/30/2008
Amended	2012-08383		09/26/2012
SHELL 119	2007-08156	383366 7	05/07/2007
Amended	2008-05509		04/30/2008

Amended	2012-08384		09/26/2012
SHELL 120	2007-08157	383367	05/07/2007
SHELL 121	2007-08158	383368	05/07/2007
Amended	2008-05510		05/05/2008
Amended	2012-08385		09/26/2012
SHELL 122	2007-08159	383369	05/07/2007
SHELL 123	2007-08160	383370	05/07/2007
Amended	2008-05511		05/05/2008
Amended	2012-08386		09/26/2012
SHELL 124	2007-08161	383371	05/07/2007
SHELL 125	2007-08162	383372	05/07/2007
Amended	2008-05512		05/05/2008
Amended	2012-08387		09/26/2012
SHELL 126	2007-08163	383373	05/11/2007
Amended	2008-05513		05/05/2008
SHELL 127	2007-08164	383374	05/11/2007
Amended	2008-05514		05/05/2008
SHELL 128	2007-08165	383375	05/11/2007
SHELL 129	2007-08166	383376	05/11/2007
Amended	2008-05515		05/05/2008
SHELL 130	2007-08167	383377	05/11/2007
SHELL 131	2007-08168	383378	05/11/2007
Amended	2008-05516		05/01/2008
SHELL 132	2007-08169	383379	05/11/2007
SHELL 133	2007-08170	383380	5/11/2007
Amended	2008-05517		05/01/2008
SHELL 134	2007-08171	383381	05/14/2007
SHELL 135	2007-08172	383382	05/14/2007
Amended	2008-05518		05/01/2008
Shell-136	2007-08173	383383	05/23/2007
Amended	2008-05519		05/07/2008
Shell-137	2007-08174	383384	05/23/2007
Shell-138	2007-08175	383385	05/23/2007
Shell-139	2007-08176	383386	05/23/2007
SHELL 140	2007-08177	383387	05/18/2007
Amended	2008-05520		05/07/2008
SHELL 141	2007-08178	383388	05/18/2007
Amended	2008-05521		05/07/2008
SHELL 142	2007-08179	383389	05/16/2007
Amended	2008-05522		05/06/2008
SHELL 143	2007-08180	383390	05/16/2007
SHELL 144	2007-08181	383391	05/16/2007

Amended	2008-05523		05/06/2008
SHELL 145	2007-08182	383392 —	5/16/2007
Amended	2008-05524		05/06/2008
SHELL-145A	2013-05410	424350 —	06/20/2013
SHELL 146	2007-08183	383393 7	5/14/2007
Amended	2008-05525		05/01/2008
SHELL 147	2007-08184	383394	05/14/2007
SHELL 148	2007-08185	383395	05/14/2007
Amended	2008-05526		05/01/2008
SHELL 149	2007-08186	383396 J	05/14/2007
Amended	2008-05527		05/01/2008
SHELL 150	2008-05632	392439 —	05/13/2008
Amended	2008-07615		07/22/2008
Shell 151	2008-11347	394955 7	09/15/2008
Shell 152	2008-11348	394956	09/15/2008
Shell 153	2008-11349	394957	09/15/2008
Shell 154	2008-11350	394958	09/15/2008
Shell 155	2008-11351	394959	09/15/2008
Shell 156	2008-11352	394960	09/15/2008
Shell 157	2008-11353	394961	09/15/2008
Shell 158	2008-11354	394962	09/14/2008
Shell 159	2008-11355	394963	09/14/2008
Shell 160	2008-11356	394964	09/14/2008
Shell 161	2008-11357	394965	09/14/2008
Shell 162	2008-11358	394966	09/14/2008
Shell 163	2008-11359	394967	09/14/2008
Shell 164	2008-11360	394968	09/14/2008
Shell 165	2008-11361	394969 J	09/14/2008
SHELL-166	2012-00377	412595 7	11/10/2011
SHELL-167	2012-00378	412596	11/10/2011
Amended	2012-08388		09/25/2012
SHELL-168	2012-00379	412597	11/10/2011
SHELL-169	2012-00380	412598	11/10/2011
SHELL-170	2012-00381	412599	11/08/2011
SHELL-171	2012-00382	412600	11/11/2011
SHELL-172	2012-00383	412601	11/08/2011
SHELL-173	2012-00384	412602	11/10/2011
SHELL-174	2012-00385	412603	11/10/2011
SHELL-175	2012-00386	412604	12/08/2011
SHELL-176	2012-00387	412605	11/14/2011
SHELL-177	2012-00388	412606	11/14/2011
SHELL-178	2012-00389	412607 J	11/14/2011



Amended	2012-08389		09/26/2012
SHELL-179	2012-00390	412608 7	11/14/2011
Amended	2012-08390		09/26/2012
SHELL-180	2012-00391	412609	11/14/2011
SHELL-181	2012-00392	412610	11/14/2011
SHELL-182	2012-00393	412611	11/14/2011
SHELL-183	2012-00394	412612	11/14/2011
SHELL-184	2012-00395	412613	11/14/2011
SHELL-185	2012-00396	412614	11/14/2011
SHELL-186	2012-00397	412615	11/14/2011
SHELL-187	2012-00398	412616	11/14/2011
SHELL-188	2012-00399	412617	11/14/2011
SHELL-189	2012-00400	412618	11/14/2011
SHELL-190	2012-00401	412619	11/14/2011
SHELL-191	2012-00402	412620	11/14/2011
SHELL-192	2012-00403	412621	11/17/2011
SHELL-193	2012-00404	412622	11/17/2011
SHELL-194	2012-00405	412623	11/22/2011
SHELL-195	2012-00406	412624	11/22/2011
SHELL-196	2012-00407	412625	11/22/2011
SHELL-197	2012-00408	412626	11/22/2011
SHELL-198	2012-00409	412627	11/17/2011
SHELL-199	2012-00410	412628	11/17/2011
SHELL-200	2012-00411	412629	11/17/2011
SHELL-201	2012-00412	412630	11/17/2011
SHELL-202	2012-00413	412631	11/17/2011
SHELL-203	2012 00414	412632	11/17/2011
SHELL-204	2012-00415	412633	11/17/2011
SHELL-205	2012-00416	412634	11/17/2011
SHELL-206	2012-00417	412635	11/17/2011
SHELL-207	2012-00418	412636	11/17/2011
SHELL-208	2012-00419	412637	11/17/2011
SHELL-209	2012-00420	412638	11/17/2011
SHELL-210	2012-00421	412639	11/11/2011
SHELL-211	2012-00422	412640	11/11/2011
SHELL-212	2012-00423	412641	11/11/2011
SHELL-213	2012-00424	412642	11/11/2011
SHELL-214	2012-00425	412643	11/11/2011
SHELL-215	2012-00426	412644	12/08/2011
SHELL-216	2012-00427	412645	11/21/2011
SHELL-217	2012-00428	412646 J	11/28/2011
SHELL-217A	2013-05813	424562 -	07/25/2013

SHELL-218	2012-00429	412647 7	11/28/2011
Amended	2012-08391		10/01/2012
SHELL-219	2012-00430	412648 J	11/28/2011
Amended	2012-08392		09/26/2012
SHELL-219A	2013-05814	424563 3	07/31/2013
SHELL-219B	2013-05815	424564 3	07/31/2013
SHELL-220	2012-00431	412649 7	11/28/2011
Amended	2012-08393		10/01/2012
SHELL-221	2012-00432	412650	11/28/2011
Amended	2012-08394		10/01/2012
SHELL-222	2012-00433	412651	11/28/2011
Amended	2012-08395		10/01/2012
SHELL-223	2012-00434	412652	11/22/2011
Amended	2012-08396		10/01/2012
SHELL-224	2012-00435	412653	11/22/2011
Amended	2012-08397		10/01/2012
SHELL-225	2012-00436	412654	11/22/2011
Amended	2012-08398		10/1/2012
SHELL-226	2012-00437	412655	11/22/2011
Amended	2012-08399		10/01/2012
SHELL-227	2012-00438	412656	11/22/2011
Amended	2012-08400		10/01/2012
SHELL-228	2012-00439	412657	11/22/2011
Amended	2012-08401		10/01/2012
SHELL-229	2012-00440	412658	11/22/2011
Amended	2012-08402		10/1/2012
SHELL-230	2012-00441	412659	11/22/2011
Amended	2012-08403		10/1/2012
SHELL-231	2012-00442	412660	11/21/2011
Amended	2012-08404		10/1/2012
SHELL-232	2012-00443	412661	11/22/2011
Amended	2012-08405		10/01/2012
SHELL-233	2012-00444	412662	11/22/2011
Amended	2012-08406		10/01/2012
SHELL-234	2012-00445	412663	11/22/2011
Amended	2012-08407		10/01/2012
SHELL-235	2012-00446	412664	11/21/2011
Amended	2012-08408		10/01/2012
SHELL-236	2012-00447	412665	11/21/2011
Amended	2012-08409		10/01/2012
SHELL-237	2012-00448	412666 J	11/21/2011
Amended	2012-08410		10/01/2012

SHELL-238	2012-00449	412667 7	11/21/2011
Amended	2012-08411		10/1/2012
SHELL-239	2012-00450	412668	11/21/2011
Amended	2012-08412		09/26/2012
SHELL-240	2012-00451	412669	11/21/2011
Amended	2012-08413		09/26/2012
SHELL-241	2012-00452	412670	11/21/2011
Amended	2012-08414		09/26/2012
SHELL-242	2012-00453	412671	11/21/2011
Amended	2012-08415		09/26/2012
SHELL-243	2012-00454	412672	11/21/2011
Amended	2012-08416		09/26/2012
SHELL-244	2012-00455	412673	11/21/2011
Amended	2012-08417		09/26/2012
SHELL-245	2012-00456	412674	11/21/2011
Amended	2012-08418		09/26/2012
SHELL-246	2012-00457	412675	11/21/2011
Amended	2012-08419		09/26/2012
SHELL-247	2012-00458	412676	11/21/2011
Amended	2012-08420		09/26/2012
SHELL-248	2012-00459	412677	11/21/2011
Amended	2012-08421		09/26/2012
SHELL-249	2012-00460	412678	11/21/2011
Amended	2012-08422		09/26/2012
SHELL-250	2012-00461	412679 J	11/21/2011
Amended	2012-08423		09/26/2012
SHELL-251	2012-02862	414953 7	03/14/2012
SHELL-252	2012-02863	414954	03/14/2012
SHELL-253	2012-02864	414955	03/14/2012
SHELL-254	2012-02865	414956	03/14/2012
SHELL-255	2012-02866	414957	03/14/2012
SHELL-256	2012-02867	414958	03/14/2012
SHELL-257	2012-02868	414959	03/14/2012
SHELL-258	2012-02869	414960	03/14/2012
SHELL-259	2012-02870	414961	03/14/2012
SHELL-260	2012-02871	414962	03/14/2012
SHELL-261	2012-02872	414963	03/14/2012
SHELL-262	2012-02873	414964	03/14/2012
SHELL-263	2012-02874	414965	03/13/2012
SHELL-264	2012-02875	414966	03/13/2012
SHELL-265	2012-02876	414967	03/13/2012
SHELL-266	2012-02877	414968 J	03/13/2012

SHELL-267	2012-02878	414969 7	03/13/2012
SHELL-268	2012-02879	414970	03/13/2012
SHELL-269	2012-02880	414971	03/13/2012
SHELL-270	2012-02881	414972	03/12/2012
SHELL-271	2012-02882	414973	03/13/2012
SHELL-272	2012-02883	414974	03/13/2012
SHELL-273	2012-02884	414975	03/13/2012
SHELL-274	2012-02885	414976	03/13/2012
SHELL-275	2012-02886	414977	03/15/2012
SHELL-276	2012-02887	414978	03/15/2012
SHELL-277	2012-02888	414979	03/15/2012
SHELL-278	2012-02889	414980	03/15/2012
SHELL-279	2012-02890	414981	03/15/2012
SHELL-280	2012-02891	414982	03/15/2012
SHELL-281	2012-02892	414983	3/15/2012
SHELL-282	2012-02893	414984	3/15/2012
SHELL-283	2012-02894	414985	03/15/2012
SHELL-284	2012-02895	414986	03/15/2012
SHELL-285	2012-02896	414987	03/15/2012
SHELL-286	2012-02897	414988	03/15/2012
SHELL-287	2012-02898	414989	03/15/2012
SHELL-288	2012-02899	414990	03/15/2012
SHELL-289	2012-02900	414991	03/15/2012
SHELL-290	2012-02901	414992	03/15/2012
SHELL-291	2012-02902	414993	03/15/2012
SHELL-292	2012-02903	414994	03/15/2012
SHELL-293	2012-02904	414995	03/15/2012
SHELL-294	2012-02905	414996	03/15/2012
SHELL-295	2012-02906	414997	03/15/2012
SHELL-296	2012-02907	414998	03/15/2012
SHELL-297	2012-02908	414999	03/15/2012
SHELL-298	2012-02909	415000	03/15/2012
SHELL-299	2012-02910	415001	03/16/2012
SHELL-300	2012-02911	415002	03/16/2012
SHELL-301	2012-02912	415003	03/16/2012
SHELL-302	2012-02913	415004	3/16/2012
SHELL-303	2012-02914	415005	03/16/2012
SHELL-304	2012-02915	415006	03/16/2012
SHELL-305	2012-02916	415007	03/16/2012
SHELL-306	2012-02917	415008	03/16/2012
SHELL-307	2012-02918	415009 J	3/16/2012

SHELL-308	2012-02919	415010 7	03/16/2012
SHELL-309	2012-02920	415011	03/16/2012
SHELL-310	2012-02921	415012 J	03/16/2012
SHELL-311	2012-04673	416189 7	10/05/2012
Amended	2012-08424		09/25/2012
SHELL-312	2012-04674	416190 J	10/05/2012
Amended	2012-08425		09/25/2012
SHELL-313	2013-00649	420822 7	05/12/2012
SHELL-314	2013-00650	420823	05/12/2012
SHELL-315	2013-00651	420824	05/12/2012
SHELL-316	2013-00652	420825	05/12/2012
SHELL-317	2013-00653	420826	06/12/2012
SHELL-318	2013-00654	420827	06/12/2012
SHELL-319	2013-00655	420828	06/12/2012
SHELL-320	2013-00656	420829	06/12/2012
SHELL-321	2013-00657	420830	12/11/2012
SHELL-322	2013-00658	420831	11/12/2012
SHELL-323	2013-00659	420832	11/12/2012
SHELL-324	2013-00660	420833	11/12/2012
SHELL-325	2013-00661	420834	05/12/2012
SHELL-326	2013-00662	420835	05/12/2012
SHELL-327	2013-00663	420836	03/12/2012
SHELL-328	2013-00664	420837	03/12/2012
SHELL-329	2013-00665	420838 J	03/12/2012
SHELL-330	2013-01676	421166 7	01/07/2013
SHELL-331	2013-01677	421167	01/07/2013
SHELL-332	2013-01678	421168	01/07/2013
SHELL-333	2013-01679	421169	01/07/2013
SHELL-334	2013-01680	421170	01/07/2013
SHELL-335	2013-01681	421171	01/07/2013
SHELL-336	2013-01682	421172	01/04/2013
SHELL-337	2013-01683	421173	12/28/2012
SHELL-338	2013-01684	421174	12/28/2012
SHELL-339	2013-01685	421175	12/28/2012
SHELL-340	2013-01686	421176	12/28/2012
SHELL-341	2013-01687	421177	12/28/2012
SHELL-342	2013-01688	421178	12/28/2012
SHELL-343	2013-01689	421179	12/28/2012
SHELL-344	2013-01690	421180	12/28/2012
SHELL-345	2013-01691	421181 J	12/27/2012

SHELL-346	2013-01692	421182 7	12/27/2012
SHELL-347	2013-01693	421183	12/27/2012
SHELL-348	2013-01694	421184	12/27/2012
SHELL-349	2013-01695	421185	12/27/2012
SHELL-350	2013-01696	421186	12/27/2012
SHELL-351	2013-01697	421187	12/27/2012
SHELL-352	2013-01698	421188	12/27/2012
SHELL-353	2013-01699	421189	12/27/2012
SHELL-354	2013-01700	421190	12/27/2012
SHELL-355	2013-01701	421191	12/27/2012
SHELL-356	2013-01702	421192	12/27/2012
SHELL-357	2013-01703	421193	12/28/2012
SHELL-358	2013-01704	421194	12/28/2012
SHELL-359	2013-01705	421195	12/21/2012
SHELL-360	2013-01706	421196	12/21/2012
SHELL-361	2013-01707	421197	12/21/2012
SHELL-362	2013-01708	421198	12/21/2012
SHELL-363	2013-01709	421199	12/21/2012
SHELL-364	2013-01710	421200	12/21/2012
SHELL-365	2013-01711	421201	12/21/2012
SHELL-366	2013-01712	421202	12/21/2012
SHELL-367	2013-01713	421203	12/21/2012
SHELL-368	2013-01714	421204	12/20/2012
SHELL-369	2013-01715	421205	12/20/2012
SHELL-370	2013-01716	421206	12/20/2012
SHELL-371	2013-01717	421207	12/20/2012
SHELL-372	2013-01718	421208	12/20/2012
SHELL-373	2013-01719	421209	12/20/2012
SHELL-374	2013-01720	421210	12/20/2012
SHELL-375	2013-01721	421211	12/20/2012
SHELL-376	2013-01722	421212	12/20/2012
SHELL-377	2013-01723	421213	12/20/2012
SHELL-378	2013-01724	421214	12/20/2012
SHELL-379	2013-01725	421215	12/19/2012
SHELL-380	2013-01726	421216	12/19/2012
SHELL-381	2013-01727	421217	12/19/2012
SHELL-382	2013-01728	421218	12/19/2012
SHELL-383	2013-01729	421219	12/19/2012
SHELL-384	2013-01730	421220	12/19/2012
SHELL-385	2013-01731	421221 J	12/19/2012



SHELL-386	2013-01732	421222 7	12/19/2012
SHELL-387	2013-01733	421223	12/19/2012
SHELL-388	2013-01734	421224	12/19/2012
SHELL-389	2013-01735	421225	12/19/2012
SHELL-390	2013-01736	421226	12/19/2012
SHELL-391	2013-01737	421227	12/18/2012
SHELL-392	2013-01738	421228	12/18/2012
SHELL-393	2013-01739	421229	12/18/2012
SHELL-394	2013-01740	421230	12/18/2012
SHELL-395	2013-01741	421231	12/18/2012
SHELL-396	2013-01742	421232	12/18/2012
SHELL-397	2013-01743	421233	12/18/2012
SHELL-398	2013-01744	421234	12/18/2012
SHELL-399	2013-01745	421235 J	05/02/2013
SHELL-400	2013-05411	424351 —	06/20/2013
SHELL-400A	2013-05816	424565 —	07/31/2013
SHELL-401	2013-05412	424352 7	06/20/2013
SHELL-402	2013-05413	424353	06/20/2013
SHELL-403	2013-05414	424354	06/17/2013
SHELL-404	2013-05415	424355	06/17/2013
SHELL-405	2013-05416	424356	06/17/2013
SHELL-406	2013-05417	424357	06/17/2013
SHELL-407	2013-05418	424358	06/17/2013
SHELL-408	2013-05419	424359	06/17/2013
SHELL-409	2013-05420	424360	06/18/2013
SHELL-409A	2013-05421	424361	06/20/2013
SHELL-410	2013-05422	424362	06/11/2013
SHELL-411	2013-05423	424363	06/20/2013
SHELL-412	2013-05424	424364	06/11/2013
SHELL-413	2013-05425	424365	06/20/2013
SHELL-414	2013-05426	424366	06/17/2013
SHELL-415	2013-05427	424367	06/17/2013
SHELL-416	2013-05428	424368	06/17/2013
SHELL-417	2013-05429	424369	11/06/2013
SHELL-418	2013-05430	424370	06/17/2013
SHELL-419	2013-05431	424371	06/18/2013
SHELL-420	2013-05432	424372	06/20/2013
SHELL-421	2013-05433	424373	06/20/2013
SHELL-422	2013-05434	424374	06/20/2013
SHELL-423	2013-05435	424375 J	06/18/2013

SHELL-424	2013-05436	424376 7	06/18/2013
SHELL-425	2013-05437	424377	06/18/2013
SHELL-426	2013-05438	424378	06/18/2013
SHELL-427	2013-05439	424379	06/18/2013
SHELL-428	2013-05440	424380	06/18/2013
SHELL-429	2013-05441	424381	06/18/2013
SHELL-430	2013-05442	424382	06/18/2013
SHELL-431	2013-05443	424383	06/18/2013
SHELL-432	2013-05444	424384	06/18/2013
SHELL-433	2013-05445	424385	06/20/2013
SHELL-434	2013-05446	424386	06/18/2013
SHELL-435	2013-05447	424387	06/18/2013
SHELL-436	2013-05448	424388	06/18/2013
SHELL-437	2013-05449	424389	6/11/2013
SHELL-438	2013-05450	424390	6/11/2013
SHELL-439	2013-05451	424391 J	06/11/2013
SHELL-452	2016-00116	435891 7	12/23/2015
SHELL-453	2016-00117	435892	12/23/2015
SHELL-454	2016-00118	435893	12/23/2015
SHELL-455	2016-00119	435894	12/23/2015
SHELL-456	2016-00120	435895	12/23/2015
SHELL-457	2016-00121	435896	12/17/2015
SHELL-458	2016-00122	435897	12/23/2015
SHELL-459	2016-00123	435898	12/21/2015
SHELL-460	2016-00124	435899	12/16/2015
SHELL-461	2016-00125	435900	12/17/2015
SHELL-462	2016-00126	435901	12/16/2015
SHELL-463	2016-00127	435902	12/17/2015
SHELL-464	2016-00128	435903	12/16/2015
SHELL-465	2016-00129	435904	12/17/2015
SHELL-466	2016-00130	435905	12/16/2015
SHELL-467	2016-00131	435906	12/17/2015
SHELL-468	2016-00132	435907	12/16/2015
SHELL-469	2016-00133	435908	12/16/2015
AMENDED			2017 AUG 14 1:59 PM
SHELL-470	2016-00134	435909	12/16/2015
AMENDED			
SHELL-471	2016-00135	435910	12/16/2015
AMENDED			
SHELL-472	2016-00136	435911	12/28/2015
AMENDED			
SHELL-473	2016-00137	435912 J	12/28/2015



### C. WCR Unpatented Claims

The following are the active unpatented lode mining claims for Arizona Minerals Inc. situated in the Harshaw and Patagonia Mining District, in Sections 13, 24, 25 and 36 in Township 23 South, Range 15 East; in Sections 8, 9, 16 through 21, and 28 through 32 in Township 23 South, Range 16 East; in Section 1 in Township 24 South, Range 15 East; and in Section 6 in Township 24 South, Range 16 East, all in the G&SR Meridian, Santa Cruz County, Arizona, the names of which and the place of record of the location notices thereof in the official records of the Santa Cruz County Recorder and Arizona State office of the Bureau of Land Management are as follows:

Name of Claim	County Records Number	AMC Serial Number	Location Date
WCR-20	2005-16751	AMC367401	09/06/2005
WCR-21	2005-16752	AMC367402	09/06/2005
WCR-22	2005-16753	AMC367403	09/06/2005
WCR-23	2005-16754	AMC367404	09/06/2005
WCR-24	2005-16755	AMC367405	09/06/2005
WCR-25	2005-16756	AMC367406	09/06/2005
WCR-26	2005-16757	AMC367407	09/06/2005
WCR-27	2005-16758	AMC367408	09/06/2005
WCR-28	2005-16759	AMC367409	09/06/2005
WCR-29	2005-16760	AMC367410	09/06/2005
WCR-30	2005-16761	AMC367411	09/06/2005
WCR-31	2005-16762	AMC367412	09/06/2005
WCR-32	2005-16763	AMC367413	09/06/2005
WCR-33	2005-16764	AMC367414	09/06/2005
WCR-34	2005-16765	AMC367415	09/06/2005
WCR-35	2005-16766	AMC367416	09/06/2005
WCR-36	2005-16767	AMC367417	09/06/2005
WCR-37	2005-16768	AMC367418	09/06/2005
WCR-38	2005-16769	AMC367419	09/06/2005
WCR-39	2005-16770	AMC367420	09/06/2005
WCR-41	2005-16772	AMC367422	09/06/2005
WCR-43	2005-16774	AMC367424	09/06/2005
WCR-45	2005-16776	AMC367426	09/06/2005
WCR-47	2005-16778	AMC367428	09/07/2005
WCR-49	2005-16780	AMC367430	09/07/2005
WCR-50	2005-16781	AMC367431	09/07/2005
WCR-51	2005-16782	AMC367432	09/07/2005

WCR-52	2005-16783	AMC367433 7	09/07/2005
WCR-53	2005-16784	AMC367434	09/07/2005
WCR-54	2005-16785	AMC367435	09/07/2005
WCR-55	2005-16786	AMC367436	09/07/2005
WCR-56	2005-16787	AMC367437	09/07/2005
WCR-57	2005-16788	AMC367438	09/07/2005
WCR-58	2005-16789	AMC367439 J	09/07/2005
WCR-60	2005-16791	AMC367441 7	09/07/2005
WCR-61	2005-16792	AMC367442	09/07/2005
WCR-62	2005-16793	AMC367443	09/07/2005
WCR-63	2005-16794	AMC367444	09/07/2005
WCR-64	2005-16795	AMC367445	09/07/2005
WCR-65	2005-16796	AMC367446	09/07/2005
WCR-66	2005-16797	AMC367447	09/07/2005
WCR-67	2005-16798	AMC367448	09/07/2005
WCR-68	2005-16799	AMC367449	09/07/2005
WCR-69	2005-16800	AMC367450	09/07/2005
WCR-70	2005-16801	AMC367451	09/07/2005
WCR-71	2005-16802	AMC367452	09/07/2005
WCR-72	2005-16803	AMC367453	09/07/2005
WCR-73	2005-16804	AMC367454	09/07/2005
WCR-74	2005-16805	AMC367455	09/07/2005
WCR-75	2005-16806	AMC367456	09/07/2005
WCR-76	2005-16807	AMC367457	09/07/2005
WCR-77	2005-16808	AMC367458	09/07/2005
WCR-78	2005-16809	AMC367459	09/07/2005
WCR-79	2005-16810	AMC367460	09/07/2005
WCR-81	2005-16811	AMC367461	09/07/2005
WCR-82	2005-16812	AMC367462	09/07/2005
WCR-83	2005-16813	AMC367463	09/07/2005
WCR-85	2005-16814	AMC367464	09/07/2005
WCR-87	2005-16815	AMC367465	09/07/2005
WCR-88	2005-16816	AMC367466	09/07/2005
WCR-89	2005-16817	AMC367467	09/07/2005
WCR-90	2005-16818	AMC367468	09/07/2005
WCR-91	2005-16819	AMC367469	09/07/2005
WCR-93	2005-16820	AMC367470	09/07/2005
WCR-94	2005-16821	AMC367471	09/07/2005
WCR-95	2005-16822	AMC367472	09/08/2005
WCR-96	2005-16823	AMC367473	09/08/2005
WCR-97	2005-16824	AMC367474	09/08/2005
WCR-98	2005-16825	AMC367475 J	09/08/2005

201 AUG 14 PM 1:59

WCR-99	2005-16826	AMC367476 7	09/08/2005
WCR-100	2005-16827	AMC367477	09/08/2005
WCR-101	2005-16828	AMC367478	09/08/2005
WCR-102	2005-16829	AMC367479	09/08/2005
WCR-103	2005-16830	AMC367480	09/08/2005
WCR-104	2005-16831	AMC367481	09/08/2005
WCR-105	2005-16832	AMC367482	09/08/2005
WCR-106	2005-16833	AMC367483	09/08/2005
WCR-107	2005-16834	AMC367484	09/08/2005
WCR-108	2005-16835	AMC367485	09/08/2005
WCR-109	2005-16836	AMC367486	09/08/2005
WCR-110	2005-16837	AMC367487	09/08/2005
WCR-111	2005-16838	AMC367488	09/08/2005
WCR-112	2005-16839	AMC367489	09/08/2005
WCR-113	2005-16840	AMC367490	09/08/2005
WCR-114	2005-16841	AMC367491	09/08/2005
WCR-115	2005-16842	AMC367492	09/08/2005
WCR-116	2005-16843	AMC367493	09/08/2005
WCR-117	2005-16844	AMC367494	09/09/2005
WCR-118	2005-16845	AMC367495	09/09/2005
WCR-119	2005-16846	AMC367496	09/09/2005
WCR-120	2005-16847	AMC367497	09/09/2005
WCR-121	2005-16848	AMC367498	09/09/2005
WCR-122	2005-16849	AMC367499	09/09/2005
WCR-123	2005-16850	AMC367500	09/09/2005
WCR-124	2005-16851	AMC367501	09/08/2005
WCR-125	2005-16852	AMC367502	09/08/2005
WCR-126	2005-16853	AMC367503	09/08/2005
WCR-127	2005-16854	AMC367504	09/08/2005
WCR-128	2005-16855	AMC367505	09/08/2005
WCR-129	2005-16856	AMC367506	09/08/2005
WCR-130	2005-16857	AMC367507	09/08/2005
WCR-131	2005-16858	AMC367508	09/08/2005
WCR-132	2005-16859	AMC367509	09/08/2005
WCR-133	2005-16860	AMC367510	09/08/2005
WCR-134	2005-16861	AMC367511	09/08/2005
WCR-135	2005-16862	AMC367512	09/08/2005
WCR-136	2005-16863	AMC367513	09/08/2005
WCR-137	2005-16864	AMC367514	09/08/2005
WCR-138	2005-16865	AMC367515	09/08/2005
WCR-139	2005-16866	AMC367516	09/08/2005
WCR-140	2005-16867	AMC367517 J	09/08/2005



WCR-141	2005-16868	AMC367518 7	09/08/2005
WCR-142	2005-16869	AMC367519	09/08/2005
WCR-143	2005-16870	AMC367520	09/08/2005
WCR-144	2005-16871	AMC367521	09/09/2005
WCR-145	2005-16872	AMC367522	09/09/2005
WCR-146	2005-16873	AMC367523	09/09/2005
WCR-147	2005-16874	AMC367524	09/09/2005
WCR-148	2005-16875	AMC367525	09/09/2005
WCR-149	2005-16876	AMC367526	09/09/2005
WCR-150	2005-16877	AMC367527	09/09/2005
WCR-151	2005-16878	AMC367528	09/09/2005
WCR-152	2005-16879	AMC367529	09/08/2005
WCR-153	2005-16880	AMC367530	09/08/2005
WCR-154	2005-16881	AMC367531	09/08/2005
WCR-155	2005-16882	AMC367532	09/08/2005
WCR-156	2005-16883	AMC367533	09/08/2005
WCR-157	2005-16884	AMC367534	09/08/2005
WCR-158	2005-16885	AMC367535	09/08/2005
WCR-159	2005-16886	AMC367536	09/08/2005
WCR-160	2005-16887	AMC367537	09/08/2005
WCR-161	2005-16888	AMC367538	09/08/2005
WCR-162	2005-16889	AMC367539	09/09/2005
WCR-163	2005-16890	AMC367540	09/09/2005
WCR-164	2005-16891	AMC367541	09/09/2005
WCR-165	2005-16892	AMC367542	09/09/2005
WCR-166	2005-16893	AMC367543	09/09/2005
WCR-167	2005-16894	AMC367544	09/09/2005
WCR-168	2005-16895	AMC367545	09/09/2005
WCR-169	2005-16896	AMC367546	09/09/2005
WCR-170	2005-16897	AMC367547	09/09/2005
WCR-171	2005-16898	AMC367548	09/09/2005
WCR-172	2005-16899	AMC367549	09/09/2005
WCR-173	2005-16900	AMC367550	09/09/2005
WCR-174	2005-16901	AMC367551	09/09/2005
WCR-175	2005-16902	AMC367552	09/07/2005
WCR-176	2005-16903	AMC367553	09/07/2005
WCR-177	2005-16904	AMC367554	09/11/2005
WCR-178	2005-16905	AMC367555	09/11/2005
WCR-179	2005-16906	AMC367556	09/11/2005
WCR-180	2005-16907	AMC367557	09/11/2005
WCR-181	2005-16908	AMC367558	09/11/2005
WCR-182	2005-16909	AMC367559	09/11/2005

WCR-207	2005-16934	AMC367584 7	09/11/2005
WCR-208	2005-16935	AMC367585	09/09/2005
WCR-209	2005-16936	AMC367586	09/11/2005
WCR-210	2005-16937	AMC367587	09/11/2005
WCR-211	2005-16938	AMC367588	09/11/2005
WCR-212	2005-16939	AMC367589	09/11/2005
WCR-213	2005-16940	AMC367590	09/11/2005
WCR-214	2005-16941	AMC367591	09/08/2005
WCR-215	2005-16942	AMC367592	09/08/2005
WCR-216	2005-16943	AMC367593	09/11/2005
WCR-217	2005-16944	AMC367594	09/11/2005
WCR-218	2005-16945	AMC367595	09/08/2005
WCR-219	2005-16946	AMC367596	09/11/2005
WCR-220	2005-16947	AMC367597	09/08/2005
WCR-221	2005-16948	AMC367598 J	09/08/2005
WCR-223	2005-16950	AMC367600 J	09/08/2005
WCR 274	2005-16725	AMC368661 7	09/21/2005
WCR 275	2005-16726	AMC368662	09/21/2005
WCR 277	2005-16727	AMC368663	09/21/2005
WCR 278	2005-16728	AMC368664	09/21/2005
WCR 293	2005-16729	AMC368665	09/22/2005
WCR 301	2005-16730	AMC368666	09/22/2005
WCR 303	2005-16731	AMC368667	10/13/2005
WCR 304	2005-16732	AMC368668	10/13/2005
WCR 305	2005-16733	AMC368669	10/13/2005
WCR 306	2005-16734	AMC368670	10/13/2005
WCR 307	2005-16735	AMC368671	10/12/2005
WCR 308	2005-16736	AMC368672	10/12/2005
WCR 309	2005-16737	AMC368673	10/12/2005
WCR 310	2005-16738	AMC368674	10/12/2005
WCR 311	2005-16739	AMC368675	10/12/2005
WCR 312	2005-16740	AMC368676	10/12/2005
WCR 313	2005-16741	AMC368677	10/12/2005
WCR 314	2005-16742	AMC368678	10/12/2005
WCR 315	2005-16743	AMC368679	10/12/2005
WCR 316	2005-16744	AMC368680	10/12/2005
WCR 317	2005-16745	AMC368681	10/12/2005
WCR 318	2005-16746	AMC368682 J	10/12/2005
WCR-323	2006-07297	AMC373271 7	05/01/2006
WCR-359	2006-11578	AMC373273 1	07/14/2006

2017 AUG 14 11:59

WCR-360	2006-11579	AMC373274	07/14/2006
WCR-361	2006-11580	AMC373275	07/14/2006
WCR-80	2006-19728	AMC376279	10/19/2006
WCR-84	2005-16814	AMC376280	10/19/2006
WCR-86	2006-19730	AMC376281	10/19/2006
WCR-4	2006-19731	AMC376282	10/13/2006
WCR-5	2006-19732	AMC376283	10/13/2006
WCR-6	2006-19733	AMC376284	10/13/2006
WCR-7	2006-19734	AMC376285	10/13/2006
WCR-8	2006-19735	AMC376286	10/13/2006
WCR-9	2006-19736	AMC376287	10/13/2006
WCR-10	2006-19737	AMC376288	10/13/2006
WCR-11	2006-19738	AMC376289	10/13/2006
WCR-12	2006-19739	AMC376290	10/13/2006
WCR-13	2006-19740	AMC376291	10/13/2006
WCR-14	2006-19741	AMC376292	10/13/2006
WCR-15	2006-19742	AMC376293	10/13/2006
WCR-16	2006-19743	AMC376294	10/13/2006
WCR-17	2006-19744	AMC376295	10/13/2006
WCR-18	2006-19745	AMC376296	10/13/2006
WCR-19	2006-19746	AMC376297	10/13/2006
WCR-404	2006-19751	AMC376302	10/13/2006
WCR-405	2006-19752	AMC376303	10/13/2006
WCR-406	2006-19753	AMC376304	10/13/2006
WCR-407	2006-19754	AMC376305	10/13/2006
WCR-420A	2006-19765	AMC376316	12/13/2006
WCR-421A	2006-19766	AMC376317	12/13/2006
WCR-422	2006-19767	AMC376318	10/10/2006
WCR-423	2006-19768	AMC376319	10/10/2006
WCR-424	2006-19769	AMC376320	10/10/2006
WCR-425	2006-19770	AMC376321	10/10/2006
WCR-426	2006-19771	AMC376322	10/18/2006
WCR-427	2006-19772	AMC376323	10/18/2006
WCR-428	2006-19773	AMC376324	10/29/2006
WCR-429	2006-19774	AMC376325	10/29/2006
WCR-430	2006-19775	AMC376326	11/30/2006
WCR-431	2006-19776	AMC376327	12/11/2006
WCR-110E	2006-19780	AMC376331	12/06/2006
WCR-112E	2006-19781	AMC376332	12/07/2006

WCR-114E	2006-19782	AMC376333	12/08/2006
WCR-432	2007-01454	AMC376440	12/20/2006
WCR-433	2007-01455	AMC376441	12/20/2006
WCR-434	2007-01456	AMC376442	12/20/2006
WCR-435	2007-01457	AMC376443	12/20/2006
WCR-436	2007-01458	AMC376444	12/20/2006
WCR-437	2007-01459	AMC376445	12/20/2006
WCR-438	2007-01460	AMC376446	12/20/2006
WCR-439	2007-01461	AMC376447	12/20/2006
WCR-92	2014-01329	AMC427463	02/10/2014
WCR-183	2014-01330	AMC427464	02/05/2014
WCR-184	2014-01331	AMC427465	02/04/2014
WCR-185	2014-01332	AMC427466	02/05/2014
WCR-186	2014-01333	AMC427467	02/04/2014
WCR-187	2014-01334	AMC427468	02/05/2014
WCR-188	2014-01335	AMC427469	02/04/2014
WCR-189	2014-01336	AMC427470	02/05/2014
WCR-190	2014-01337	AMC427471	02/04/2014
WCR-191	2014-01338	AMC427472	02/05/2014
WCR-192	2014-01339	AMC427473	02/04/2014
WCR-193	2014-01340	AMC427474	02/05/2014
WCR-194	2014-01341	AMC427475	02/04/2014
WCR-195	2014-01342	AMC427476	02/05/2014
WCR-196	2014-01343	AMC427477	02/04/2014
WCR-197	2014-01344	AMC427478	02/05/2014
WCR-198	2014-01345	AMC427479	02/04/2014
WCR-199	2014-01346	AMC427480	02/05/2014
WCR-200	2014-01347	AMC427481	02/04/2014
WCR-201	2014-01348	AMC427482	02/05/2014
WCR-202	2014-01349	AMC427483	02/05/2014
WCR-203	2014-01350	AMC427484	02/05/2014
WCR-204	2014-01351	AMC427485	02/05/2014
WCR-205	2014-01352	AMC427486	02/05/2014
WCR-206	2014-01353	AMC427487	02/05/2014
WCR-255	2014-01354	AMC427488	02/10/2014
WCR-256	2014-01355	AMC427489	02/06/2014
WCR-257	2014-01356	AMC427490	02/10/2014
WCR-258	2014-01357	AMC427491	02/06/2014
WCR-259	2014-01358	AMC427492	02/10/2014
WCR-260	2014-01359	AMC427493	02/06/2014
WCR-261	2014-01360	AMC427494	02/10/2014
WCR-262	2014-01361	AMC427495	02/10/2014

WCR-263	2014-01362	AMC427496 7	02/10/2014
WCR-264	2014-01363	AMC427497 J	02/10/2014
WCR-110 Amended	2006-19777	AMC367487 —	12/07/2006
WCR-112 Amended	2006-19778	AMC367489 —	12/08/2006
WCR-114 Amended	2006-19779	AMC367491 —	12/09/2006

## Part II. FOBC Unpatented Mining Claims:

The following described unpatented lode mining claims for Arizona Minerals Inc. are held under an Exploration and Option Agreement with FOBC, LLC, in the Harshaw and Patagonia Mining District, situated within Sections 5, 8 and 9 in Township 23 South, Range 16 East in the G&SR Meridian, Santa Cruz County, Arizona, the names of which and the place of record of the location notices thereof in the official records of the Santa Cruz County Recorder and Arizona State Office of the Bureau of Land Management are as follows:

Serial No.	Name of Claim	Location Date	County Records Number
AMC374413 7	PAT 1	07/10/2006	2006-16082
AMC374414	PAT 2	07/10/2006	2006-16083
AMC374415	PAT 3	07/10/2006	2006-16084
AMC374416	PAT 4	07/10/2006	2006-16085
AMC374417	PAT 5	07/10/2006	2006-16086
AMC374418	PAT 6	07/10/2006	2006-16087
AMC374419	PAT 7	07/10/2006	2006-16088
AMC374420 J	PAT 8	07/10/2006	2006-16089
AMC374421 J	PAT 9	07/10/2006	2006-16090
AMC435089 —	PAT 10	10/28/2015	2015-06352
AMC374423 7	PAT 11	07/10/2006	2006-16092
AMC374424	PAT 12	07/10/2006	2006-16093
AMC374425	PAT 13	07/10/2006	2006-16094
AMC374426	PAT 14	07/10/2006	2006-16095
AMC374427 J	PAT 15	07/10/2006	2006-16096
AMC374428 J	PAT 16	07/10/2006	2006-16097
	PAT 16 AMENDED	10/28/2015	2015-06353

QB\47452950.1

100% Recycled fiber  
80% Post-Consumer

International Shipping Notice - Carriage hereunder may be subject to the rules relating to liability and other terms and/or conditions established by the Convention for the Unification of Certain Rules Relating to International Carriage by Air (the "Warsaw Convention") and/or the Convention on the Contract for the International Carriage of Goods by Road (the "CMR Convention"). These commodities, technology or software were exported from the U.S. in accordance with the Export Administration Regulations. Diversion contrary to U.S. law prohibited.

[https://www.ups.com/uis/create?ActionOriginPair=default](https://www.ups.com/uis/create?ActionOriginPair=default&PrintWindowPage&key=lab...) PrintWindowPage&key=lab... 8/11/2017

Serving you for more than 100 years  
United Parcel Service.



010195101 1/15 TG United Parcel Service

Note: Envelope containing sensitive or confidential information must be sealed.

To qualify for UPS Express International:  
• The UPS Express International value must be \$500 or more.  
• To qualify for UPS Express International, the package must be sealed.


Domestic Shipments:  
• To qualify for UPS Domestic Shipments, the package must be sealed.

Visit [ups.com](https://www.ups.com) or call 1-800-PICK-UPS® (1-800-742-5877) to schedule a pickup or find a drop off location near you.

YVONNE YOUNG  
QUARLES & BRADY LLP  
1 S. CHURCH AVE.  
TUCSON AZ 85701

1.0 LBS LTR 1 OF 1

SHIP TO:  
BUREAU OF LAND MANAGEMENT  
ARIZONA STATE OFFICE  
ONE NORTH CENTRAL AVENUE, SUITE 800  
PHOENIX AZ 85004-4427



AZ 850 9-10



UPS NEXT DAY AIR

TRACKING #: 1Z 816 929 01 9432 5452

1



BILLING: P/P

Reference#1: Yvonne Young  
Reference#2: 159799.00005

UPS 19 5:40 WNTNVS0 52 0A 07, 2017



Do not use this envelope for:

Applying shipping documents on this side.

UPS Next Day Air®  
UPS Worldwide Express®  
UPS 2nd Day Air®

171604 Rpt. 12/09 FD

Express®



**United States Department of the Interior**  
**Bureau of Land Management**  
DIV OF LANDS, MINRLS & ENERGY  
ONE N CENTRAL AVE  
PHOENIX, AZ 85004 -4427  
Phone: 602-417-9200

Receipt

No: 3938186

<b>Transaction #:</b> 4047828	
<b>Date of Transaction:</b> 08/15/2017	
CUSTOMER:	
	QUARLES & BRADY LLP 1 S CHURCH AVE SUITE 1700 TUCSON, AZ 85701-1612 US

LINE #	QTY	DESCRIPTION	REMARKS	UNIT PRICE	TOTAL
1	1.00	LOCATABLE MINERALS / MINING CLAIMS- NOT NEW-UNADJUD, ONE AUTH NO. ONLY / MINING CLAIM MONEY RECEIVED <b>CASES:</b> AMC438049/\$171120.00	MAINT 2018/1104	- n/a -	171120.00
<b>TOTAL:</b>					<b>\$171,120.00</b>

PAYMENT INFORMATION				
1	AMOUNT:	171120.00	POSTMARKED:	N/A
	TYPE:	CHECK	RECEIVED:	08/14/2017
	CHECK NO:	20391		
	NAME:	QUARLES & BRADY LLP 1 S CHURCH AVE SUITE 1700 TUCSON AZ 85701-1612 US		

<b>REMARKS</b>
UPS DAMAGED DOCUMENTS PRIOR TO BEING RECEIVED IN OUR OFFICE

This receipt was generated by the automated BLM Collections and Billing System and is a paper representation of a portion of the official electronic record contained therein.





# United States Department of the Interior

## BUREAU OF LAND MANAGEMENT

Arizona State Office

One North Central Avenue, Suite 800

Phoenix, Arizona 85004-4427

[www.blm.gov/az/](http://www.blm.gov/az/)



In Reply Refer To:

3833 (9200) RM

AMC439467

JUL - 5 2017

CERTIFIED MAIL - RETURN RECEIPT REQUESTED No. 7014 2870 0000 1116 2633

### NOTICE

ARIZONA MINERALS INC  
3845 N BUSINESS CENTER DR  
TUCSON, AZ 85705-3778

:  
:  
:

This Notice Affects the Claims  
Shown in the Block Below.

---

AMC439489, AMC439491, AMC439493, AMC439495 - AMC439499, AMC439501,  
AMC439603 - AMC439605, AMC439621  
BIRD 23, BIRD 25, BIRD 27, BIRD 29 - BIRD 33, BIRD 35, BIRD 137 - BIRD 139, BIRD 155

---

### No Rights Acquired on Portions of Lode Claim(s)

Pursuant to Title 43 Code of Federal Regulations 3832.1, this office received your notice(s) of location for recordation of mining claims. However, portions of the lode mining claim(s) listed above appear to lie within lands that are not open to location for the following reason:

The following claims are partially located on land that is patented and therefore not open to location. The Federal Government does not administer the surface or subsurface estate.

- AMC439489, AMC439491, AMC439493  
Mineral Entry Patent #45463 dated November 29, 1907
- AMC439495 - AMC439499  
Mineral Entry Patent #44950 dated September 20, 1907
- AMC439491, AMC439493, AMC439495  
Mineral Entry Patent #44954 dated September 20, 1907
- AMC439497, AMC439499, AMC439501  
Mineral Entry Patent #160649 dated November 9, 1910
- AMC439603 - AMC439605  
Millsite Patent #41051 dated August 17, 1905
- AMC439621  
Homestead Entry Patent #724471 dated December 16, 1919

Therefore, although the claim(s) has/have been recorded, you have acquired no rights on any portion of the subject mining claim(s) that lie within these lands. Enclosed for reference is a copy of the Master Title Plat.

If additional information is required, please contact RéAnn Myers at 602-417-9413. Please include your AMC serial number(s) on all correspondence.

A handwritten signature in black ink, appearing to read "Lucas Lucero". The signature is fluid and cursive, with the first name "Lucas" and last name "Lucero" clearly distinguishable.

Lucas Lucero  
Deputy State Director  
Lands, Minerals and Energy Division

Enclosure

439467

# ARIZONA

December 5, 2016

Arizona State Office  
Bureau of Land Management  
Attention: Public Room  
One North Central Avenue, Suite 800  
Phoenix, AZ 85004-4427

**RE: Notice of Transfer of Interest**

Ladies and Gentlemen:

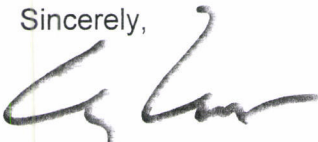
Notice is hereby given pursuant to 43 C.F.R. § 3833.32(b) that, by the enclosed Quitclaim Deed dated December 5, 2016, 1077615 US LLC, an Arizona limited liability company, whose address is 250 H Street, PMG 466, Blaine, WA 85749, has transferred its interest in the BIRD 1 - BIRD 171 unpatented lode mining claims (the "Claims") to ARIZONA MINERALS INC., an Nevada corporation, whose address is provided below.

1. The Claims transferred are in Santa Cruz County, Arizona the names of which and the serial numbers assigned to each claim are set forth in Exhibit A of the enclosed Quitclaim Deed.
2. The name and mailing address of the entity to which the claims have been transferred is:

Arizona Minerals Inc.  
3845 N. Business Center Drive, Suite 115  
Tucson, AZ 85705

Thank you for your assistance and please feel free to contact me with any questions or concerns.

Sincerely,

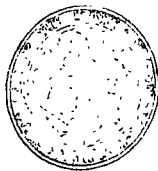


Greg Lucero  
VP Community and Government Affairs

Enclosures

RECEIVED  
BLM AZ STATE OFFICE  
2016 DEC - 5 PM 2:13  
PHOENIX, ARIZONA

171



2016-07 19  
 Page 1 of 6  
 Requested By: Greg Lucero  
 SUZANNE SAINZ, RECORDER  
 SANTA CRUZ COUNTY, ARIZONA  
 12-05-2016 08:35 AM Recording Fee \$15.00

WHEN RECORDED, RETURN TO

Marian C. LaLonde  
 Quarles & Brady LLP  
 One S. Church Ave., Ste. 1700  
 Tucson, Arizona 85701

Exempt pursuant to A.R.S. Section §11-1134(A)(6)

### QUIT CLAIM DEED

1077615 US LLC, a Nevada limited liability company, whose address is 250 H Street, PMB 466, Blaine, WA 98230, the "Grantor," for good and valuable consideration, the receipt and sufficiency of which are hereby acknowledged, the undersigned does hereby convey to Arizona Minerals Inc., a Nevada Corporation whose address is 3845 N. Business Center Drive, Suite 115, Tucson, Az. 85705 the "Grantee," an undivided 100% (One-Hundred percent) interest in those certain unpatented mining claims situated in Santa Cruz County, Arizona, the names of which the place of record of the location notices of the unpatented mining claims are recorded in the official records of said County and the Arizona State Office of the Bureau of Land Management as set forth in Exhibit A, which are attached hereto and incorporated herein by this reference.

Dated this 5<sup>th</sup> day of December 2016

Grantor:

By:

Greg Lucero, Manager  
 for 1077615 US LLC


RECEIVED  
 LM AZ STATE OFFICE  
 2016 DEC -5 P 2:12  
 PHOENIX, ARIZONA

STATE OF ARIZONA )

County of Santa Cruz )

) ss.

The foregoing instrument was acknowledged before me this 5<sup>th</sup> day of October 2016, by Greg Lucero as Manager of 1077615 US LLC, a Nevada corporation, on behalf of said corporation.



Alicia I. Castro  
 Notary Public

**EXHIBIT A****Unpatented Mining Claims**

The following unpatented lode mining claims are located in Sections 21, 22, 28, 27, 33 and 34, Township 23 South, Range 16 East, of the G&SR Meridian.

Claim Name	County Record Number	Recording Date	BLM Serial Number
BIRD 1	2016-05935	9/13/2016	AMC439467
BIRD 2	2016-05936	9/13/2016	AMC439468
BIRD 3	2016-05937	9/13/2016	AMC439469
BIRD 4	2016-05938	9/13/2016	AMC439470
BIRD 5	2016-05939	9/13/2016	AMC439471
BIRD 6	2016-05940	9/13/2016	AMC439472
BIRD 7	2016-05941	9/13/2016	AMC439473
BIRD 8	2016-05942	9/13/2016	AMC439474
BIRD 9	2016-05943	9/13/2016	AMC439475
BIRD 10	2016-05944	9/13/2016	AMC439476
BIRD 11	2016-05945	9/13/2016	AMC439477
BIRD 12	2016-05946	9/13/2016	AMC439478
BIRD 13	2016-05947	9/13/2016	AMC439479
BIRD 14	2016-05948	9/13/2016	AMC439480
BIRD 15	2016-05949	9/13/2016	AMC439481
BIRD 16	2016-05950	9/13/2016	AMC439482
BIRD 17	2016-05951	9/13/2016	AMC439483
BIRD 18	2016-05952	9/13/2016	AMC439484
BIRD 19	2016-05953	9/13/2016	AMC439485
BIRD 20	2016-05954	9/13/2016	AMC439486
BIRD 21	2016-05955	9/13/2016	AMC439487
BIRD 22	2016-05956	9/13/2016	AMC439488
BIRD 23	2016-05957	9/13/2016	AMC439489
BIRD 24	2016-05958	9/13/2016	AMC439490
BIRD 25	2016-05959	9/13/2016	AMC439491
BIRD 26	2016-05960	9/13/2016	AMC439492
BIRD 27	2016-05961	9/13/2016	AMC439493
BIRD 28	2016-05962	9/13/2016	AMC439494
BIRD 29	2016-05963	9/13/2016	AMC439495
BIRD 30	2016-05964	9/13/2016	AMC439496
BIRD 31	2016-05965	9/13/2016	AMC439497
BIRD 32	2016-05966	9/13/2016	AMC439498
BIRD 33	2016-05967	9/13/2016	AMC439499

RECEIVED  
LM AZ STATE OFFICE  
2016 DEC -5 PM 2:12  
JOSEPH X. ARIZONA

BIRD 34	2016-05968	9/13/2016	AMC439500
BIRD 35	2016-05969	9/13/2016	AMC439501
BIRD 36	2016-05970	9/13/2016	AMC439502
BIRD 37	2016-05971	9/13/2016	AMC439503
BIRD 38	2016-05972	9/13/2016	AMC439504
BIRD 39	2016-05973	9/13/2016	AMC439505
BIRD 40	2016-05974	9/13/2016	AMC439506
BIRD 41	2016-05975	9/13/2016	AMC439507
BIRD 42	2016-05976	9/13/2016	AMC439508
BIRD 43	2016-05977	9/13/2016	AMC439509
BIRD 44	2016-05978	9/13/2016	AMC439510
BIRD 45	2016-05979	9/13/2016	AMC439511
BIRD 46	2016-05980	9/13/2016	AMC439512
BIRD 47	2016-05981	9/13/2016	AMC439513
BIRD 48	2016-05982	9/13/2016	AMC439514
BIRD 49	2016-05983	9/13/2016	AMC439515
BIRD 50	2016-05984	9/13/2016	AMC439516
BIRD 51	2016-05985	9/13/2016	AMC439517
BIRD 52	2016-05986	9/13/2016	AMC439518
BIRD 53	2016-05987	9/13/2016	AMC439519
BIRD 54	2016-05988	9/13/2016	AMC439520
BIRD 55	2016-05989	9/13/2016	AMC439521
BIRD 56	2016-05990	9/13/2016	AMC439522
BIRD 57	2016-05991	9/13/2016	AMC439523
BIRD 58	2016-05992	9/13/2016	AMC439524
BIRD 59	2016-05993	9/13/2016	AMC439525
BIRD 60	2016-05994	9/13/2016	AMC439526
BIRD 61	2016-05995	9/13/2016	AMC439527
BIRD 62	2016-05996	9/13/2016	AMC439528
BIRD 63	2016-05997	9/13/2016	AMC439529
BIRD 64	2016-05998	9/13/2016	AMC439530
BIRD 65	2016-05999	9/13/2016	AMC439531
BIRD 66	2016-06000	9/13/2016	AMC439532
BIRD 67	2016-06001	9/13/2016	AMC439533
BIRD 68	2016-06002	9/13/2016	AMC439534
BIRD 69	2016-06003	9/13/2016	AMC439535
BIRD 70	2016-06004	9/13/2016	AMC439536
BIRD 71	2016-06005	9/13/2016	AMC439537
BIRD 72	2016-06006	9/13/2016	AMC439538
BIRD 73	2016-06007	9/13/2016	AMC439539
BIRD 74	2016-06008	9/13/2016	AMC439540
BIRD 75	2016-06009	9/13/2016	AMC439541

2016 DEC - 5 P 2:12  
PHOENIX, ARIZONA

RECEIVED  
CLM AZ STATE OFFICE

BIRD 76	2016-06010	9/13/2016	AMC439542
BIRD 77	2016-06011	9/13/2016	AMC439543
BIRD 78	2016-06012	9/13/2016	AMC439544
BIRD 79	2016-06013	9/13/2016	AMC439545
BIRD 80	2016-06014	9/13/2016	AMC439546
BIRD 81	2016-06015	9/13/2016	AMC439547
BIRD 82	2016-06016	9/13/2016	AMC439548
BIRD 83	2016-06017	9/13/2016	AMC439549
BIRD 84	2016-06018	9/13/2016	AMC439550
BIRD 85	2016-06019	9/13/2016	AMC439551
BIRD 86	2016-06020	9/13/2016	AMC439552
BIRD 87	2016-06021	9/13/2016	AMC439553
BIRD 88	2016-06022	9/13/2016	AMC439554
BIRD 89	2016-06023	9/13/2016	AMC439555
BIRD 90	2016-06024	9/13/2016	AMC439556
BIRD 91	2016-06025	9/13/2016	AMC439557
BIRD 92	2016-06026	9/13/2016	AMC439558
BIRD 93	2016-06027	9/13/2016	AMC439559
BIRD 94	2016-06028	9/13/2016	AMC439560
BIRD 95	2016-06029	9/13/2016	AMC439561
BIRD 96	2016-06030	9/13/2016	AMC439562
BIRD 97	2016-06031	9/13/2016	AMC439563
BIRD 98	2016-06032	9/13/2016	AMC439564
BIRD 99	2016-06033	9/13/2016	AMC439565
BIRD 100	2016-06034	9/13/2016	AMC439566
BIRD 101	2016-06035	9/13/2016	AMC439567
BIRD 102	2016-06036	9/13/2016	AMC439568
BIRD 103	2016-06037	9/13/2016	AMC439569
BIRD 104	2016-06038	9/13/2016	AMC439570
BIRD 105	2016-06039	9/13/2016	AMC439571
BIRD 106	2016-06040	9/13/2016	AMC439572
BIRD 107	2016-06041	9/13/2016	AMC439573
BIRD 108	2016-06042	9/13/2016	AMC439574
BIRD 109	2016-06043	9/13/2016	AMC439575
BIRD 110	2016-06044	9/13/2016	AMC439576
BIRD 111	2016-06045	9/13/2016	AMC439577
BIRD 112	2016-06046	9/13/2016	AMC439578
BIRD 113	2016-06047	9/13/2016	AMC439579
BIRD 114	2016-06048	9/13/2016	AMC439580
BIRD 115	2016-06049	9/13/2016	AMC439581
BIRD 116	2016-06050	9/13/2016	AMC439582
BIRD 117	2016-06051	9/13/2016	AMC439583

RECEIVED  
JULIA AZ STATE OFFICE  
2016 DEC - 5 P 2:12



BIRD 118	2016-06052	9/13/2016	AMC439584
BIRD 119	2016-06053	9/13/2016	AMC439585
BIRD 120	2016-06054	9/13/2016	AMC439586
BIRD 121	2016-06055	9/13/2016	AMC439587
BIRD 122	2016-06056	9/13/2016	AMC439588
BIRD 123	2016-06057	9/13/2016	AMC439589
BIRD 124	2016-06058	9/13/2016	AMC439590
BIRD 125	2016-06059	9/13/2016	AMC439591
BIRD 126	2016-06060	9/13/2016	AMC439592
BIRD 127	2016-06061	9/13/2016	AMC439593
BIRD 128	2016-06062	9/13/2016	AMC439594
BIRD 129	2016-06063	9/13/2016	AMC439595
BIRD 130	2016-06064	9/13/2016	AMC439596
BIRD 131	2016-06065	9/13/2016	AMC439597
BIRD 132	2016-06066	9/13/2016	AMC439598
BIRD 133	2016-06067	9/13/2016	AMC439599
BIRD 134	2016-06068	9/13/2016	AMC439600
BIRD 135	2016-06069	9/13/2016	AMC439601
BIRD 136	2016-06070	9/13/2016	AMC439602
BIRD 137	2016-06071	9/13/2016	AMC439603
BIRD 138	2016-06072	9/13/2016	AMC439604
BIRD 139	2016-06073	9/13/2016	AMC439605
BIRD 140	2016-06074	9/13/2016	AMC439606
BIRD 141	2016-06075	9/13/2016	AMC439607
BIRD 142	2016-06076	9/13/2016	AMC439608
BIRD 143	2016-06077	9/13/2016	AMC439609
BIRD 144	2016-06078	9/13/2016	AMC439610
BIRD 145	2016-06079	9/13/2016	AMC439611
BIRD 146	2016-06080	9/13/2016	AMC439612
BIRD 147	2016-06081	9/13/2016	AMC439613
BIRD 148	2016-06082	9/13/2016	AMC439614
BIRD 149	2016-06083	9/13/2016	AMC439615
BIRD 150	2016-06084	9/13/2016	AMC439616
BIRD 151	2016-06085	9/13/2016	AMC439617
BIRD 152	2016-06086	9/13/2016	AMC439618
BIRD 153	2016-06087	9/13/2016	AMC439619
BIRD 154	2016-06088	9/13/2016	AMC439620
BIRD 155	2016-06089	9/13/2016	AMC439621
BIRD 156	2016-06090	9/13/2016	AMC439622
BIRD 157	2016-06091	9/13/2016	AMC439623
BIRD 158	2016-06092	9/13/2016	AMC439624
BIRD 159	2016-06093	9/13/2016	AMC439625

RECEIVED  
 LIAISON STATE OFFICE  
 PHOENIX, ARIZONA  
 2016 DEC -5 PM 2:12

BIRD 160	2016-06094	9/13/2016	AMC439626
BIRD 161	2016-06095	9/13/2016	AMC439627
BIRD 162	2016-06096	9/13/2016	AMC439628
BIRD 163	2016-06097	9/13/2016	AMC439629
BIRD 164	2016-06098	9/13/2016	AMC439630
BIRD 165	2016-06099	9/13/2016	AMC439631
BIRD 166	2016-06100	9/13/2016	AMC439632
BIRD 167	2016-06101	9/13/2016	AMC439633
BIRD 168	2016-06102	9/13/2016	AMC439634
BIRD 169	2016-06103	9/13/2016	AMC439635
BIRD 170	2016-06104	9/13/2016	AMC439636
BIRD 171	2016-06105	9/13/2016	AMC439637

RECEIVED  
 CLM AZ STATE OFFICE  
 2016 DEC - 5 P 2:12  
 PHOENIX, ARIZONA

**United States Department of the Interior**  
**Bureau of Land Management**  
 DIV OF LANDS, MINRLS & ENERGY  
 ONE N CENTRAL AVE  
 PHOENIX, AZ 85004 -4427  
 Phone: 602-417-9200

Receipt

No: 3715710

<b>Transaction #:</b> 3820720	
<b>Date of Transaction:</b> 12/05/2016	
<b>CUSTOMER:</b>	
1077615 US LLC 250 H ST PMB 466 BLAINE, WA 98230-4018 US	

LINE #	QTY	DESCRIPTION	REMARKS	UNIT PRICE	TOTAL
1	1.00	LOCATABLE MINERALS / MINING CLAIMS- NOT NEW-UNADJUD, ONE AUTH NO. ONLY / MINING CLAIM MONEY RECEIVED <b>CASES:</b> AMC439467/\$1710.00	TRF (171)	- n/a -	1710.00
<b>TOTAL:</b>					<b>\$1,710.00</b>

PAYMENT INFORMATION			
NOTE: Items will appear on credit card statement as "Bureau of Land Mgmt CO".			
1	AMOUNT:	1710.00	POSTMARKED: N/A
	TYPE:	CREDIT CARD	RECEIVED: 12/05/2016
	NAME:	ARIZONA MINERALS INC 3845 N BUSINESS CENTER DR SUITE 115 TUCSON AZ 85705 US	
	CARD NO:	XXXXXXXXXXXX1512	AUTH CODE: 03330C
	NAME ON CARD:	GREGORY F LUCERO	
	EXPIRES:	09/2019	
	SIGNATURE:		

REMARKS

This receipt was generated by the automated BLM Collections and Billing System and is a paper representation of a portion of the official electronic record contained therein.

# MINING CLAIM STATUS REPORT

Data Entered: 21 SEP16

MTP Checked By: [Signature]  
GEO Checked By: [Signature]

LEAD SERIAL NUMBER: AMC 439467 thru AMC 439637

## NUMBER OF CLAIMS & TYPE:

171 LODE  
\_\_\_\_ PLACER  
\_\_\_\_ ASSOCIATION PLACER  
\_\_\_\_ MILL SITE  
\_\_\_\_ TUNNEL SITE

## CHARGES:

Location Fee @ \$37 = \$ 6,327  
Processing Fee @ \$20 = \$ 3,420  
Maintenance Fee @ \$155 = \$ 26,505  
Add'l Maint Fee for Assoc Placer = \$ \_\_\_\_\_  
SUBTOTAL \$ 36,252  
Maint 2016 Other Fees \$ 26,505  
Other Fees \$ \_\_\_\_\_  
TOTAL \$ 62,757

TOTAL ACREAGE: \_\_\_\_\_ Per Claim  
(Placer Only)

NUMBER OF LOCATORS: \_\_\_\_\_

DOCUMENTS RECEIVED VIA: Over-the-Counter ☒ Mail ☐ TIMELY FILED: Yes ☒ No ☐  
*\* accepted as mail*

LEGAL DESCRIPTION: T \_\_\_\_\_ R \_\_\_\_\_ SEC \_\_\_\_\_  
T 235 R 16E SEC 16,17  
T \_\_\_\_\_ R \_\_\_\_\_ SEC 20-23  
T \_\_\_\_\_ R \_\_\_\_\_ SEC 26-29  
T \_\_\_\_\_ R \_\_\_\_\_ SEC 32-35

BLM ☐ FOREST SERVICE ☐ SUBJ TO PL 359: Yes ☐ No ☐  
WILDERNESS AREA ☐

SPLIT ESTATE: N/A ☐ SX ☐ PX ☐ OTHER ☐  
SRHA ☐ Was proper Notice filed if located on SHRA Land? Yes ☐ No ☐

RECONVEYED MINERALS ON BLM LAND REQUIRE OPENING ORDER FROM 1944 TO 1993:  
Open to Entry On \_\_\_\_\_ N/A ☐

COMMENTS/STATUS: VOID ☐ PARTIALLY VOID ☐ PVT MINERALS ☐ WITHDRAWN LANDS ☐  
OTHER ☐

Hand carried into office by runner.

☐ Claimant acknowledges that portions of the following claim(s) site(s) may be void or voidable.

Printed Name of Claimant \_\_\_\_\_ Signature of Claimant \_\_\_\_\_

\*\*\*\*\*FINAL ADJUDICATION\*\*\*\*\*

DATE 5/18/2017 INITIALS PM

\$62,757

AMC439467

When Filed Return To:

1077615 US LLC

250 H Street, PMB 466

Blaine, WA 98230

**LOCATION NOTICE FOR LODE MINING CLAIM**

NOTICE IS HEREBY GIVEN that the BIRD 1 lode mining claim  
has been located

By: 1077615 US LLC

250 H Street, PMB 466

Blaine, WA 98230

BLM  
Date  
Stamp

RECEIVED  
BLM AZ STATE OFFICE  
2016 SEP 14 PM 12:45  
PUEBLO, ARIZONA

The general course of this claim is NORTH TO SOUTH and it is situated in the Harshaw & Patagonia Mining Districts, SANTA CRUZ County, Arizona. This claim is 1500 feet long and 600 feet wide constituting 300 feet on each side of the centerline.

This claim runs from the location monument on the centerline on which this location notice is posted approximately 20 feet in a(n) NORTHERLY direction to the NORTH end line and 1480 feet in a(n) SOUTHERLY direction to the SOUTH end line. This claim is marked by six monuments, one at each corner and one at the center of each end line of the claim. The location monument on which this notice is posted is situated within Section 32, Township 23 SOUTH, Range 16 EAST, from the Gila and Salt River Meridian, and this claim encompasses portions of the following quarter section (s), section (s), Township (s) and Range (s) NE 1/4 of SECTION 32, T. 23S, R. 16E, from the Gila and Salt River Meridian, Arizona.

The locality of this claim with reference to some natural object or permanent monument and additional information (if any) concerning its locality are as follows: THE NORTHEAST CORNER of the claim is located 18986 feet WEST and 7536 feet NORTH from the SOUTHWEST Corner of Section 6, T. 24S, R. 17E, from the Gila and Salt River Meridian, SANTA CRUZ COUNTY, AZ.

DATED AND POSTED on the ground this 2 day of AUG, 2016.

1077615 US LLC

WITNESS: \_\_\_\_\_



BY: \_\_\_\_\_



AGENT: Darling Environmental &amp; Surveying, Ltd.

9040 South Rita Road, Suite 2350

Tucson, AZ 85747

AHC439467

When Filed Return To:  
1077615 US LLC

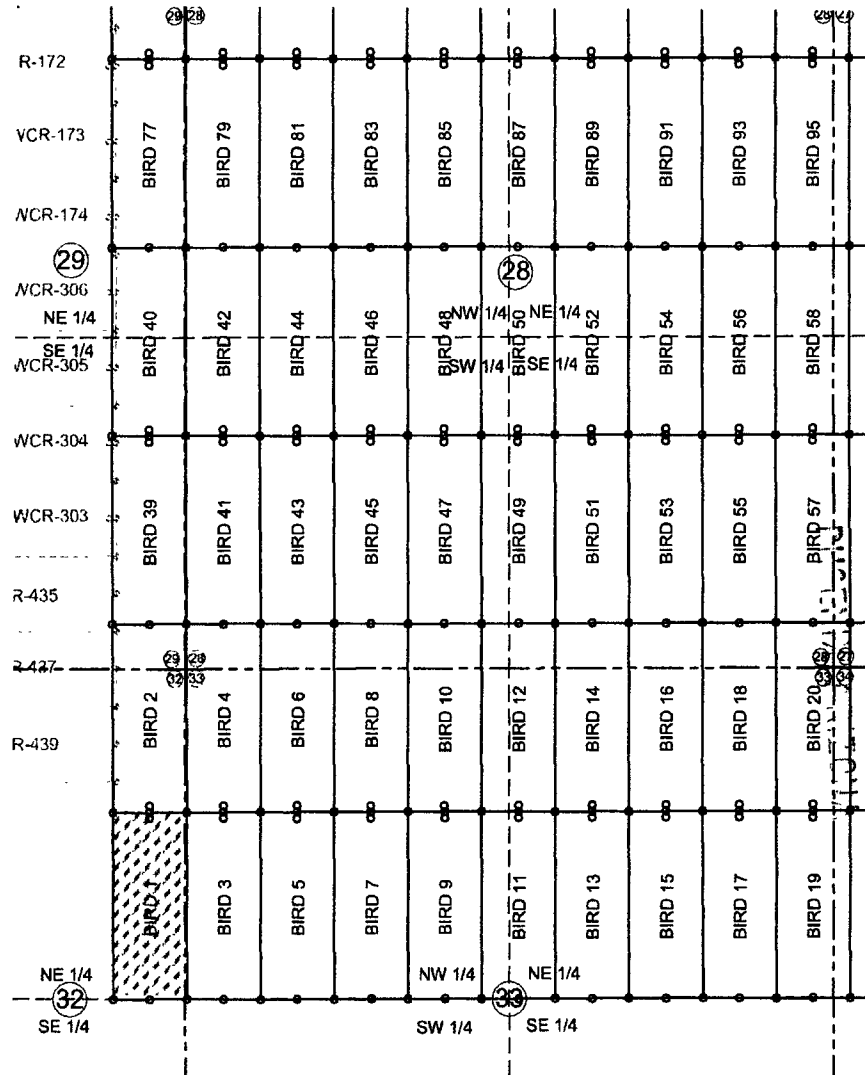
250 H Street, PMB 466

Blaine, WA 98230

### MINING CLAIM MAP

SCALE: 1" = 1500'

LODE ( X ) PLACER ( )



AMC 439467

2016 SEP 14 P 12:45

RECEIVED  
BIAZON OFFICE

1. The above map depicts the BIRD 1 mining claim, which is located in Section (s) 32 Township 23S, Range 16E, Gila and Salt River Meridian, SANTA CRUZ County, Arizona.
2. The types of corner and end center monuments and location monument used are as follows: 2"X2"X5' WOOD POSTS.
3. The bearings in degrees between claim corners are: East West lines run S89°23'W and North South lines run N0°27'W.
4. All claims in this block are contiguous.



When Filed Return To:  
1077615 US LLC

250 H Street, PMB 466

Blaine, WA 98230



2016-05736

Page 1 of 2

Requested By: rles & Brady

SUZANNE SAINZ, RECORDER

SANTA CRUZ COUNTY, ARIZONA

09-13-2016 12:31 PM Recording Fee \$10.00

# LOCATION NOTICE FOR LODE MINING CLAIM

NOTICE IS HEREBY GIVEN that the BIRD 2 lode mining claim  
has been located

By: 1077615 US LLC

250 H Street, PMB 466

Blaine, WA 98230

BLM  
Date  
Stamp

RECEIVED  
BLM ARIZONA OFFICE  
2016 SEP 14 P 12:45  
TUCSON, ARIZONA

The general course of this claim is SOUTH TO NORTH and it is situated in the Harshaw & Patagonia Mining Districts, SANTA CRUZ County, Arizona. This claim is 1500 feet long and 600 feet wide constituting 300 feet on each side of the centerline.

This claim runs from the location monument on the centerline on which this location notice is posted approximately 20 feet in a(n) SOUTHERLY direction to the SOUTH end line and 1480 feet in a(n) NORTHERLY direction to the NORTH end line. This claim is marked by six monuments, one at each corner and one at the center of each end line of the claim. The location monument on which this notice is posted is situated within Section 32, Township 23 SOUTH, Range 16 EAST, from the Gila and Salt River Meridian, and this claim encompasses portions of the following quarter section (s), section (s), Township (s) and Range (s) SE 1/4 of SECTION 29 & NE 1/4 of SECTION 32, T. 23S, R. 16E, from the Gila and Salt River Meridian, Arizona.

The locality of this claim with reference to some natural object or permanent monument and additional information (if any) concerning its locality are as follows: THE NORTHEAST CORNER of the claim is located 18998 feet WEST and 9036 feet NORTH from the SOUTHWEST Corner of Section 6, T. 24S, R. 17E, from the Gila and Salt River Meridian, SANTA CRUZ COUNTY, AZ.

DATED AND POSTED on the ground this 2 day of AUG, 2016.

1077615 US LLC

WITNESS: [Signature]

BY: [Signature]

AGENT: Darling Environmental & Surveying, Ltd.

9040 South Rita Road, Suite 2350

Tucson, AZ 85747

AHC439468



When Filed Return To:  
1077615 US LLC

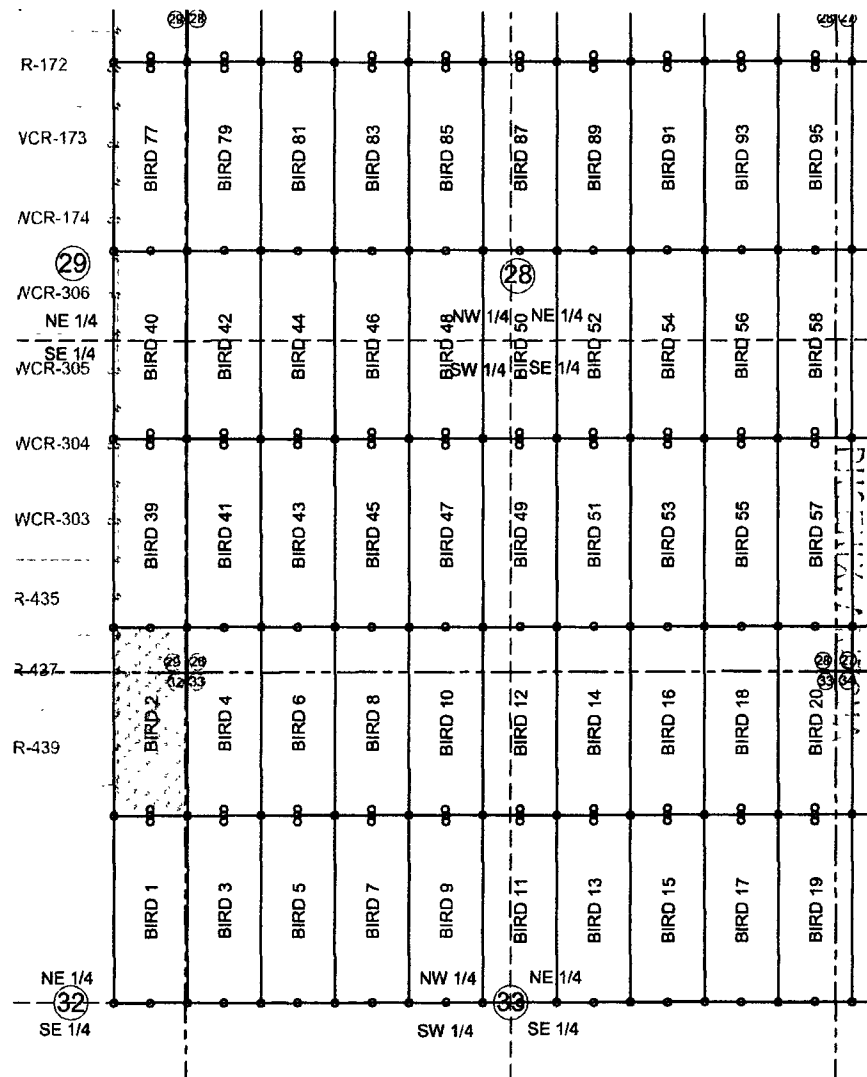
250 H Street, PMB 466

Blaine, WA 98230

### MINING CLAIM MAP

SCALE: 1" = 1500'

LODE (X) PLACER ( )



2016 SEP 14 P 12:45

RECEIVED  
CLM AZS STATE OFFICE


AMC 439468

1. The above map depicts the BIRD 2 mining claim, which is located in Section (s) 29 & 32 Township 23S, Range 16E, Gila and Salt River Meridian, SANTA CRUZ County, Arizona.
2. The types of corner and end center monuments and location monument used are as follows: 2"X2"X5' WOOD POSTS.
3. The bearings in degrees between claim corners are: East West lines run S89°23'W and North South lines run N0°27'W.
4. All claims in this block are contiguous.

When Filed Return To:  
1077615 US LLC

250 H Street, PMB 466

Blaine, WA 98230



2016-05937

Page 1 of 2

Requested By: Charles & Brady

SUZANNE SAINZ, RECORDER

SANTA CRUZ COUNTY, ARIZONA

09-13-2016 12:31 PM Recording Fee \$10.00

# LOCATION NOTICE FOR LODE MINING CLAIM

NOTICE IS HEREBY GIVEN that the BIRD 3 lode mining claim  
has been located

By: 1077615 US LLC

250 H Street, PMB 466

Blaine, WA 98230

BLM  
Date  
Stamp

RECEIVED  
CLM AZ STAMP OFFICE  
2016 SEP 14 P 12:45  
TUCSON, ARIZONA

The general course of this claim is NORTH TO SOUTH and it is situated in the Harshaw & Patagonia Mining Districts, SANTA CRUZ County, Arizona. This claim is 1500 feet long and 600 feet wide constituting 300 feet on each side of the centerline.

This claim runs from the location monument on the centerline on which this location notice is posted approximately 20 feet in a(n) NORTHERLY direction to the NORTH end line and 1480 feet in a(n) SOUTHERLY direction to the SOUTH end line. This claim is marked by six monuments, one at each corner and one at the center of each end line of the claim. The location monument on which this notice is posted is situated within Section 33, Township 23 SOUTH, Range 16 EAST, from the Gila and Salt River Meridian, and this claim encompasses portions of the following quarter section (s), section (s), Township (s) and Range (s) NW 1/4 of SECTION 33, T. 23S, R. 16E, from the Gila and Salt River Meridian, Arizona.

The locality of this claim with reference to some natural object or permanent monument and additional information (if any) concerning its locality are as follows: THE NORTHEAST CORNER of the claim is located 18386.20 feet WEST and 7541 feet NORTH from the SOUTHWEST Corner of Section 6, T. 24S, R. 17E, from the Gila and Salt River Meridian, SANTA CRUZ COUNTY, AZ.

DATED AND POSTED on the ground this 2 day of Aug, 20 16.

1077615 US LLC

WITNESS: \_\_\_\_\_

BY: \_\_\_\_\_

AGENT: Darling Environmental & Surveying, Ltd.

9040 South Rita Road, Suite 2350

Tucson, AZ 85747

ANCI 39469

When Filed Return To:

1077615 US LLC

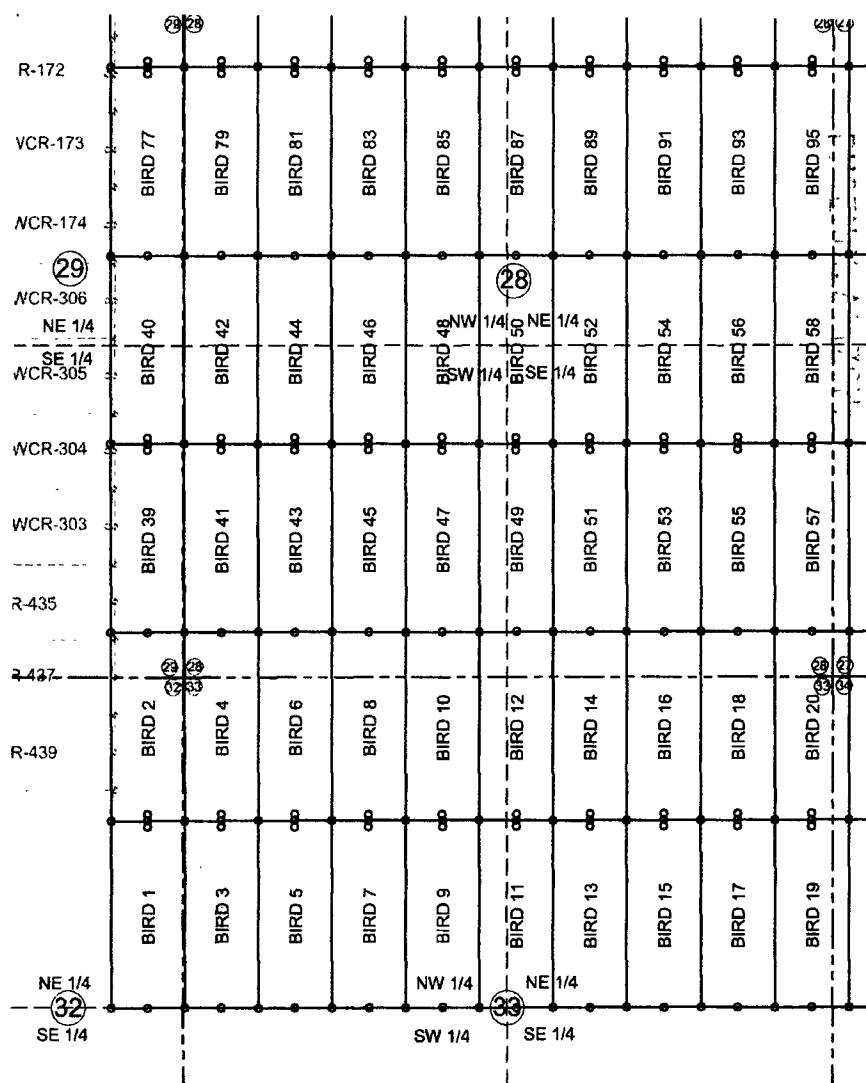
250 H Street, PMB 466

Blaine, WA 98230

## MINING CLAIM MAP

SCALE: 1" = 1500'

LODE (X) PLACER ( )



RECEIVED  
BLM AZONA OFFICE  
2016 SEP 14 P 12:45

AMC439469

1. The above map depicts the BIRD 3 mining claim, which is located in Section (s) 33 Township 23S, Range 16E, Gila and Salt River Meridian, SANTA CRUZ County, Arizona.
2. The types of corner and end center monuments and location monument used are as follows: 2"X2"X5' WOOD POSTS.
3. The bearings in degrees between claim corners are: East West lines run S89°23'W and North South lines run N0°27'W.
4. All claims in this block are contiguous.

When Filed Return To:  
1077615 US LLC

250 H Street, PMB 466

Blaine, WA 98230

2016-05938

Page 1 of 2

Requested By: Quarles & Brady

SUZANNE SAINZ, RECORDER

SANTA CRUZ COUNTY, ARIZONA

09-13-2016 12:31 PM Recording Fee \$10.00

## LOCATION NOTICE FOR LODE MINING CLAIM

NOTICE IS HEREBY GIVEN that the BIRD 4 lode mining claim  
has been located

By: 1077615 US LLC

250 H Street, PMB 466

Blaine, WA 98230

BLM  
Date  
Stamp

RECEIVED  
CLM & SURVEY OFFICE  
2016 SEP 14 P 12:46  
SANTA CRUZ COUNTY, ARIZONA

The general course of this claim is SOUTH TO NORTH and it is situated in the Harshaw & Patagonia Mining Districts, SANTA CRUZ County, Arizona. This claim is 1500 feet long and 600 feet wide constituting 300 feet on each side of the centerline.

This claim runs from the location monument on the centerline on which this location notice is posted approximately 20 feet in a(n) SOUTHERLY direction to the SOUTH end line and 1480 feet in a(n) NORTHERLY direction to the NORTH end line. This claim is marked by six monuments, one at each corner and one at the center of each end line of the claim. The location monument on which this notice is posted is situated within Section 33, Township 23 SOUTH, Range 16 EAST, from the Gila and Salt River Meridian, and this claim encompasses portions of the following quarter section (s), section (s), Township (s) and Range (s) SW 1/4 of SECTION 28 & NW 1/4 of SECTION 33, T. 23S, R. 16E, from the Gila and Salt River Meridian, Arizona.

The locality of this claim with reference to some natural object or permanent monument and additional information (if any) concerning its locality are as follows: THE NORTHEAST CORNER of the claim is located 18398 feet WEST and 9041 feet NORTH from the SOUTHWEST Corner of Section 6, T. 24S, R. 17E, from the Gila and Salt River Meridian, SANTA CRUZ COUNTY, AZ.

DATED AND POSTED on the ground this 2 day of AUG, 20 16.

1077615 US LLC

WITNESS: \_\_\_\_\_

*[Signature]*

BY: \_\_\_\_\_

*[Signature]*

AGENT: Darling Environmental & Surveying, Ltd.

9040 South Rita Road, Suite 2350

Tucson, AZ 85747

ANC 439410

When Filed Return To:  
1077615 US LLC

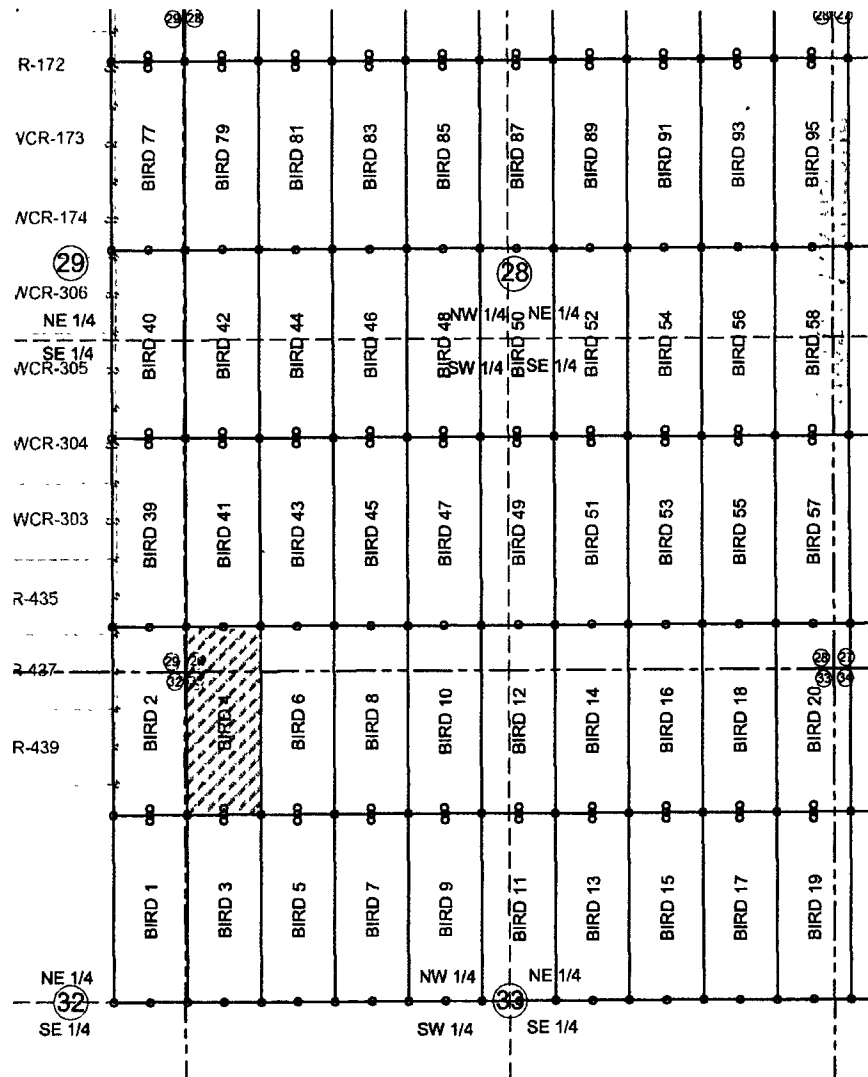
250 H Street, PMB 466

Blaine, WA 98230

# MINING CLAIM MAP

SCALE: 1" = 1500'

LODE (X) PLACER ( )



2016 SEP 14 P 12:46

RECEIVED  
BLM ADAMS COUNTY OFFICE

AMC439470

1. The above map depicts the BIRD 4 mining claim, which is located in Section (s) 28 & 33 Township 23S, Range 16E, Gila and Salt River Meridian, SANTA CRUZ County, Arizona.
2. The types of corner and end center monuments and location monument used are as follows: 2"X2"X5' WOOD POSTS.
3. The bearings in degrees between claim corners are: East West lines run S89°23'W and North South lines run N0°27'W.
4. All claims in this block are contiguous.

When Filed Return To:  
1077615 US LLC

250 H Street, PMB 466

Blaine, WA 98230

2016-05737

Page 1 of 2

Requested By: [unclear] & Brady

SUZANNE SAINZ, RECORDER

SANTA CRUZ COUNTY, ARIZONA

09-13-2016 12:31 PM Recording Fee \$10.00

# LOCATION NOTICE FOR LODE MINING CLAIM

NOTICE IS HEREBY GIVEN that the BIRD 5 lode mining claim  
has been located

By: 1077615 US LLC

250 H Street, PMB 466

Blaine, WA 98230

BLM  
Date  
Stamp

The general course of this claim is NORTH TO SOUTH and it is situated in the Harshaw & Patagonia Mining Districts, SANTA CRUZ County, Arizona. This claim is 1500 feet long and 600 feet wide constituting 300 feet on each side of the centerline.

This claim runs from the location monument on the centerline on which this location notice is posted approximately 20 feet in a(n) NORTHERLY direction to the NORTH end line and 1480 feet in a(n) SOUTHERLY direction to the SOUTH end line. This claim is marked by six monuments, one at each corner and one at the center of each end line of the claim.

The location monument on which this notice is posted is situated within Section 33, Township 23 SOUTH, Range 16 EAST, from the Gila and Salt River Meridian, and this claim encompasses portions of the following quarter section (s), section (s), Township (s) and Range (s) NW 1/4 of SECTION 33, T. 23S, R. 16E, from the Gila and Salt River Meridian, Arizona.

The locality of this claim with reference to some natural object or permanent monument and additional information (if any) concerning its locality are as follows: THE NORTHEAST CORNER of the claim is located 17786 feet WEST and 7545 feet NORTH from the SOUTHWEST Corner of Section 6, T. 24S, R. 17E, from the Gila and Salt River Meridian, SANTA CRUZ COUNTY, AZ.

DATED AND POSTED on the ground this 2 day of AUG, 20 16.

1077615 US LLC

WITNESS: [Signature]

BY: [Signature]

AGENT: Darling Environmental & Surveying, Ltd.

9040 South Rita Road, Suite 2350

Tucson, AZ 85747

AMC439471

When Filed Return To:  
1077615 US LLC

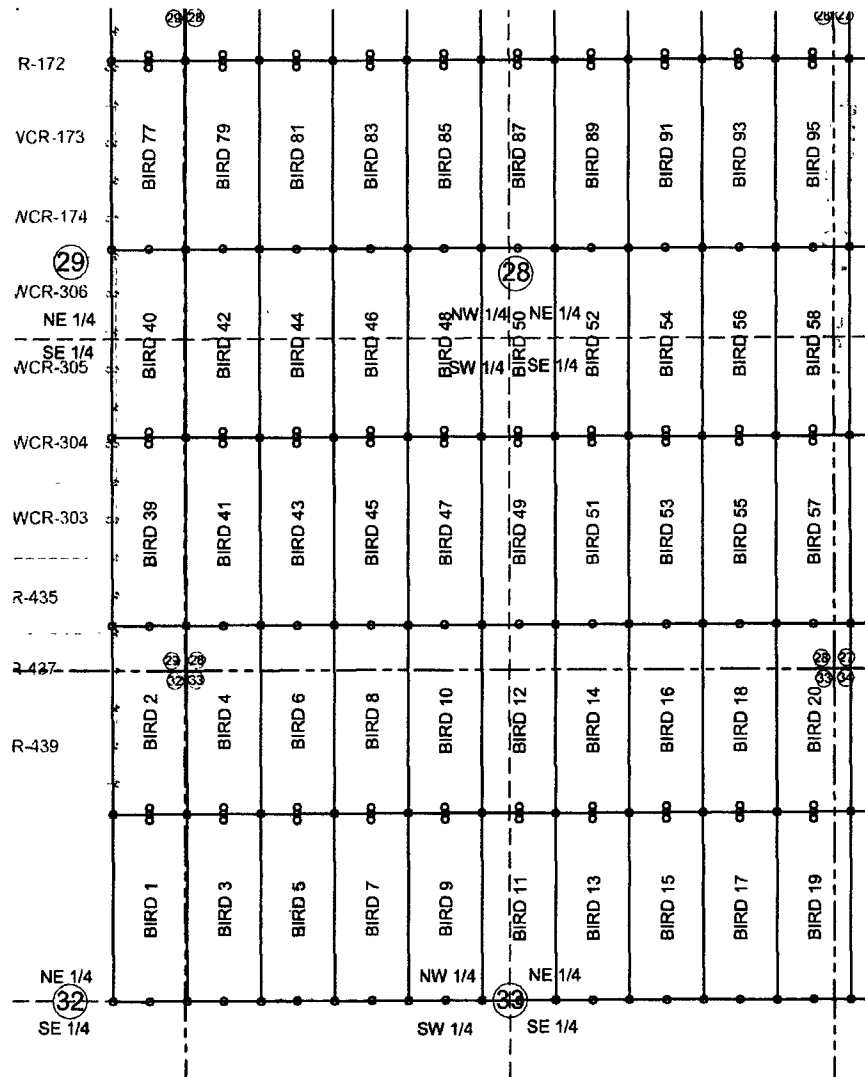
250 H Street, PMB 466

Blaine, WA 98230

### MINING CLAIM MAP

SCALE: 1" = 1500'

LODE ( X ) PLACER ( )



1. The above map depicts the BIRD 5 mining claim, which is located in Section (s) 33 Township 23S, Range 16E, Gila and Salt River Meridian, SANTA CRUZ County, Arizona.
2. The types of corner and end center monuments and location monument used are as follows: 2"X2"X5' WOOD POSTS.
3. The bearings in degrees between claim corners are: East West lines run S89°23'W and North South lines run N0°27'W.
4. All claims in this block are contiguous.



When Filed Return To:  
1077615 US LLC

250 H Street, PMB 466

Blaine, WA 98230



2016-05940

Page 1 of 2

Requested By: J. Les & Brady

SUZANNE SAINZ, RECORDER

SANTA CRUZ COUNTY, ARIZONA

09-13-2016 12:31 PM Recording Fee \$10.00

# LOCATION NOTICE FOR LODE MINING CLAIM

NOTICE IS HEREBY GIVEN that the BIRD 6 lode mining claim  
has been located

By: 1077615 US LLC

250 H Street, PMB 466

Blaine, WA 98230

BLM  
Date  
Stamp

The general course of this claim is SOUTH TO NORTH and it is situated in the Harshaw & Patagonia Mining Districts, SANTA CRUZ County, Arizona. This claim is 1500 feet long and 600 feet wide constituting 300 feet on each side of the centerline.

This claim runs from the location monument on the centerline on which this location notice is posted approximately 20 feet in a(n) SOUTHERLY direction to the SOUTH end line and 1480 feet in a(n) NORTHERLY direction to the NORTH end line. This claim is marked by six monuments, one at each corner and one at the center of each end line of the claim. The location monument on which this notice is posted is situated within Section 33, Township 23 SOUTH, Range 16 EAST, from the Gila and Salt River Meridian, and this claim encompasses portions of the following quarter section (s), section (s), Township (s) and Range (s) SW 1/4 of SECTION 28 & NW 1/4 of SECTION 33, T. 23S, R. 16E, from the Gila and Salt River Meridian, Arizona.

The locality of this claim with reference to some natural object or permanent monument and additional information (if any) concerning its locality are as follows: THE NORTHEAST CORNER of the claim is located 17798 feet WEST and 9045 feet NORTH from the SOUTHWEST Corner of Section 6, T. 24S, R. 17E, from the Gila and Salt River Meridian, SANTA CRUZ COUNTY, AZ.

DATED AND POSTED on the ground this 2 day of AUG, 20 16.

WITNESS: \_\_\_\_\_

1077615 US LLC

BY: \_\_\_\_\_

AGENT: Darling Environmental & Surveying, Ltd.

9040 South Rita Road, Suite 2350

Tucson, AZ 85747

ANCH 39472

When Filed Return To:  
1077615 US LLC

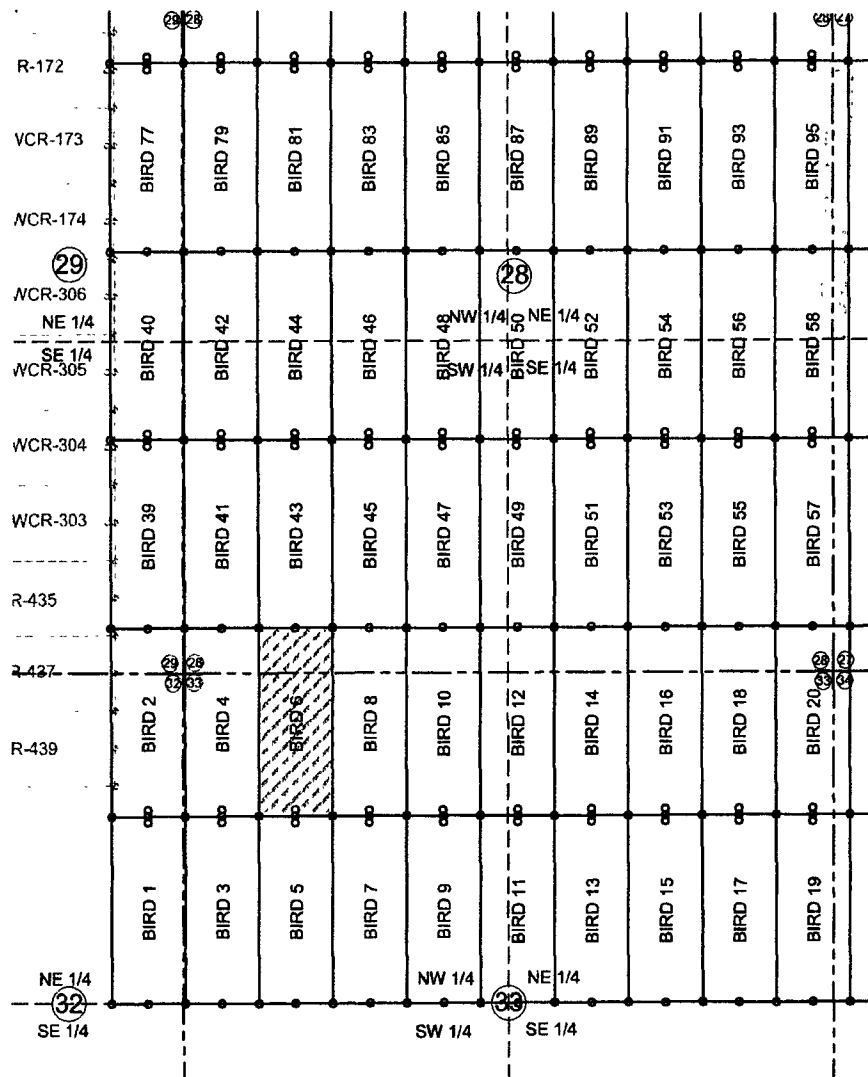
250 H Street, PMB 466

Blaine, WA 98230

### MINING CLAIM MAP

SCALE: 1" = 1500'

LODE (X) PLACER ( )



2016-05940-12-46

RECEIVED  
MINE REGISTRATION  
OFFICE

ANCH39472

1. The above map depicts the BIRD 6 mining claim, which is located in Section (s) 28 & 33 Township 23S, Range 16E, Gila and Salt River Meridian, SANTA CRUZ County, Arizona.
2. The types of corner and end center monuments and location monument used are as follows: 2"X2"X5' WOOD POSTS.
3. The bearings in degrees between claim corners are: East West lines run S89°23'W and North South lines run N0°27'W.
4. All claims in this block are contiguous.

When Filed Return To:  
1077615 US LLC

250 H Street, PMB 466

Blaine, WA 98230

2016-05941

Page 1 of 2

Requested By: Les & Brady

SUZANNE SAINZ, RECORDER

SANTA CRUZ COUNTY, ARIZONA

09-13-2016 12:31 PM Recording Fee \$10.00

# LOCATION NOTICE FOR LODE MINING CLAIM

NOTICE IS HEREBY GIVEN that the BIRD 7 lode mining claim  
has been located

By: 1077615 US LLC

250 H Street, PMB 466

Blaine, WA 98230

BLM  
Date  
Stamp

The general course of this claim is NORTH TO SOUTH and it is situated in the Harshaw & Patagonia Mining Districts, SANTA CRUZ County, Arizona. This claim is 1500 feet long and 600 feet wide constituting 300 feet on each side of the centerline.

This claim runs from the location monument on the centerline on which this location notice is posted approximately 20 feet in a(n) NORTHERLY direction to the NORTH end line and 1480 feet in a(n) SOUTHERLY direction to the SOUTH end line. This claim is marked by six monuments, one at each corner and one at the center of each end line of the claim.

The location monument on which this notice is posted is situated within Section 33, Township 23 SOUTH, Range 16 EAST, from the Gila and Salt River Meridian, and this claim encompasses portions of the following quarter section (s), section (s), Township (s) and Range (s) NW 1/4 of SECTION 33, T. 23S, R. 16E, from the Gila and Salt River Meridian, Arizona.

The locality of this claim with reference to some natural object or permanent monument and additional information (if any) concerning its locality are as follows: THE NORTHEAST CORNER of the claim is located 17186 feet WEST and 7550 feet NORTH from the SOUTHWEST Corner of Section 6, T. 24S, R. 17E, from the Gila and Salt River Meridian, SANTA CRUZ COUNTY, AZ.


DATED AND POSTED on the ground this 2 day of AUG, 20 16.

1077615 US LLC

WITNESS:



BY:



AGENT: Darling Environmental & Surveying, Ltd.

9040 South Rita Road, Suite 2350

Tucson, AZ 85747

AMC439473

When Filed Return To:  
1077615 US LLC

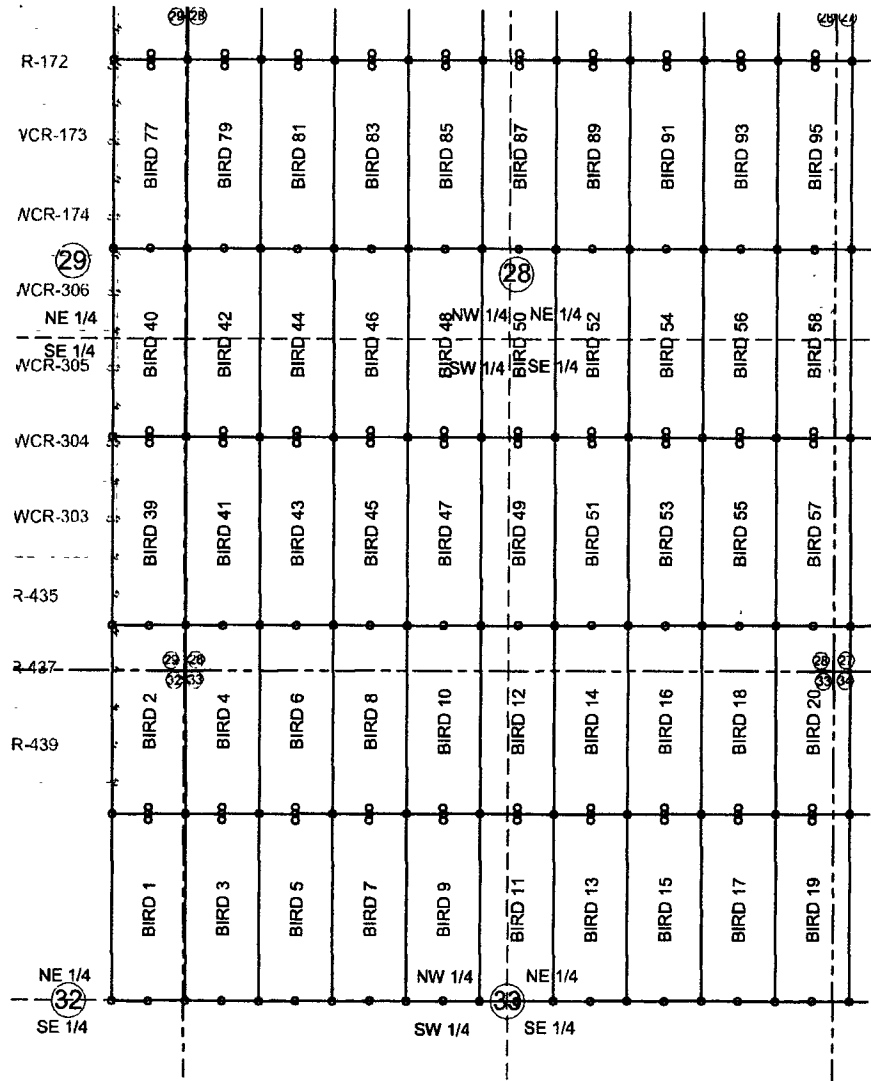
250 H Street, PMB 466

Blaine, WA 98230

### MINING CLAIM MAP

SCALE: 1" = 1500'

LODE (X) PLACER ( )



2016-05941-12-07

RECEIVED  
MAY 12 2016

AMC 439473

1. The above map depicts the BIRD 7 mining claim, which is located in Section (s) 33 Township 23S, Range 16E, Gila and Salt River Meridian, SANTA CRUZ County, Arizona.
2. The types of corner and end center monuments and location monument used are as follows: 2"X2"X5' WOOD POSTS.
3. The bearings in degrees between claim corners are: East West lines run S89°23'W and North South lines run N0°27'W.
4. All claims in this block are contiguous.

When Filed Return To:  
1077615 US LLC

250 H Street, PMB 466

Blaine, WA 98230

2016-05942

Page 1 of 2

Requested By: Les & Brady

SUZANNE SAINZ, RECORDER

SANTA CRUZ COUNTY, ARIZONA

09-13-2016 12:31 PM Recording Fee \$10.00

## LOCATION NOTICE FOR LODE MINING CLAIM

NOTICE IS HEREBY GIVEN that the BIRD 8 lode mining claim  
has been located

By: 1077615 US LLC

250 H Street, PMB 466

Blaine, WA 98230

BLM  
Date  
Stamp

The general course of this claim is SOUTH TO NORTH and it is situated in the Harshaw & Patagonia Mining Districts, SANTA CRUZ County, Arizona. This claim is 1500 feet long and 600 feet wide constituting 300 feet on each side of the centerline.

This claim runs from the location monument on the centerline on which this location notice is posted approximately 20 feet in a(n) SOUTHERLY direction to the SOUTH end line and 1480 feet in a(n) NORTHERLY direction to the NORTH end line. This claim is marked by six monuments, one at each corner and one at the center of each end line of the claim. The location monument on which this notice is posted is situated within Section 33, Township 23 SOUTH, Range 16 EAST, from the Gila and Salt River Meridian, and this claim encompasses portions of the following quarter section (s), section (s), Township (s) and Range (s) SW 1/4 of SECTION 28 & NW 1/4 of SECTION 33, T. 23S, R. 16E, from the Gila and Salt River Meridian, Arizona.

The locality of this claim with reference to some natural object or permanent monument and additional information (if any) concerning its locality are as follows: THE NORTHEAST CORNER of the claim is located 17198 feet WEST and 9050 feet NORTH from the SOUTHWEST Corner of Section 6, T. 24S, R. 17E, from the Gila and Salt River Meridian, SANTA CRUZ COUNTY, AZ.

DATED AND POSTED on the ground this 2 day of AUG, 2016.

WITNESS: \_\_\_\_\_

1077615 US LLC

BY: \_\_\_\_\_

AGENT: Darling Environmental & Surveying, Ltd.

9040 South Rita Road, Suite 2350

Tucson, AZ 85747

AMC439474

When Filed Return To:  
1077615 US LLC

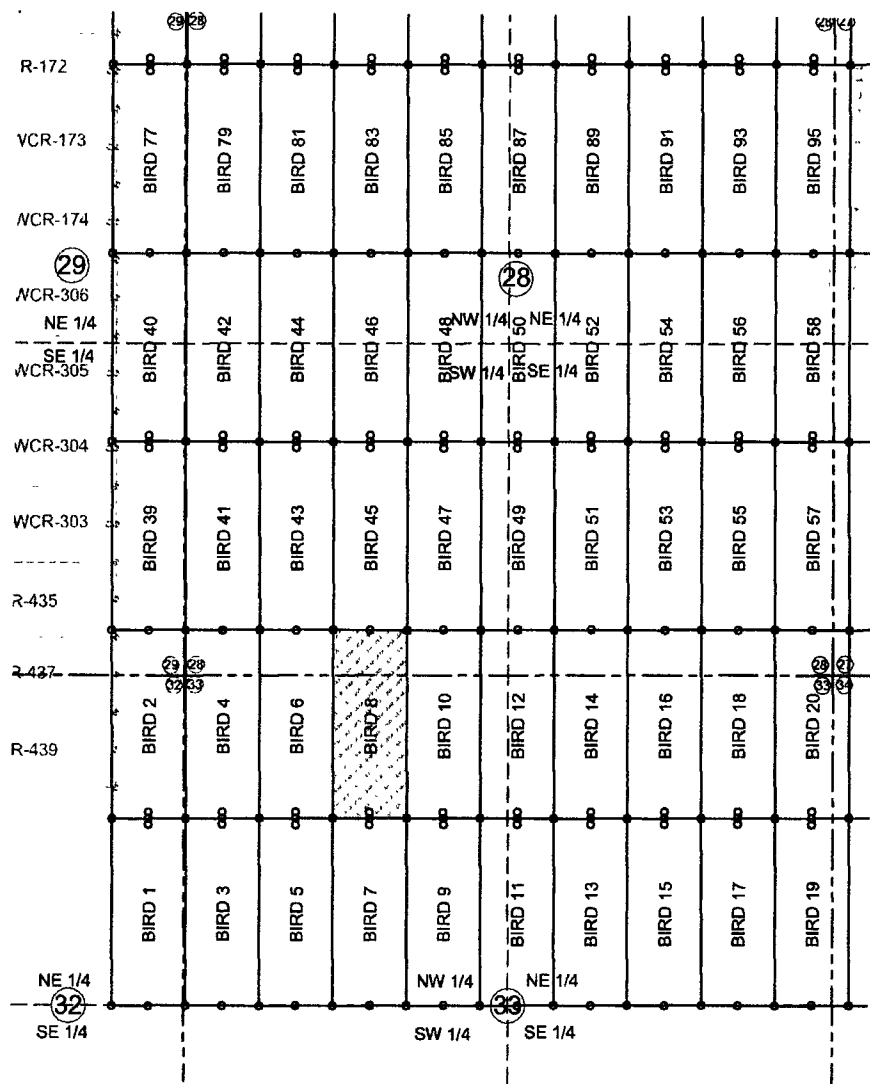
250 H Street, PMB 466

Blaine, WA 98230

# MINING CLAIM MAP

SCALE: 1" = 1500'

LODE (X) PLACER ( )



1. The above map depicts the BIRD 8 mining claim, which is located in Section (s) 28 & 33 Township 23S, Range 16E, Gila and Salt River Meridian, SANTA CRUZ County, Arizona.
2. The types of corner and end center monuments and location monument used are as follows: 2"X2"X5' WOOD POSTS.
3. The bearings in degrees between claim corners are: East West lines run S89°23'W and North South lines run N0°27'W.
4. All claims in this block are contiguous.

AMC439474

When Filed Return To:  
1077615 US LLC

250 H Street, PMB 466

Blaine, WA 98230

2016-05943

Page 1 of 2

Requested By: Les & Brady

SUZANNE SAINZ, RECORDER

SANTA CRUZ COUNTY, ARIZONA

09-13-2016 12:31 PM Recording Fee \$10.00

# **LOCATION NOTICE FOR LODE MINING CLAIM**

NOTICE IS HEREBY GIVEN that the BIRD 9 lode mining claim  
has been located

By: 1077615 US LLC

250 H Street, PMB 466

Blaine, WA 98230

BLM  
Date  
Stamp

2016 JUL 27

RECORDED

The general course of this claim is NORTH TO SOUTH and it is situated in the Harshaw & Patagonia Mining Districts, SANTA CRUZ County, Arizona. This claim is 1500 feet long and 600 feet wide constituting 300 feet on each side of the centerline.

This claim runs from the location monument on the centerline on which this location notice is posted approximately 20 feet in a(n) NORTHERLY direction to the NORTH end line and 1480 feet in a(n) SOUTHERLY direction to the SOUTH end line. This claim is marked by six monuments, one at each corner and one at the center of each end line of the claim.

The location monument on which this notice is posted is situated within Section 33, Township 23 SOUTH, Range 16 EAST, from the Gila and Salt River Meridian, and this claim encompasses portions of the following quarter section (s), section (s), Township (s) and Range (s) NW 1/4 of SECTION 33, T. 23S, R. 16E, from the Gila and Salt River Meridian, Arizona.

The locality of this claim with reference to some natural object or permanent monument and additional information (if any) concerning its locality are as follows: THE NORTHEAST CORNER of the claim is located 16586 feet WEST and 7554 feet NORTH from the SOUTHWEST Corner of Section 6, T. 24S, R. 17E, from the Gila and Salt River Meridian, SANTA CRUZ COUNTY, AZ.

DATED AND POSTED on the ground this 27 day of JULY, 20 16.

1077615 US LLC

WITNESS:



BY:



AGENT: Darling Environmental & Surveying, Ltd.

9040 South Rita Road, Suite 2350

Tucson, AZ 85747

AHC439475

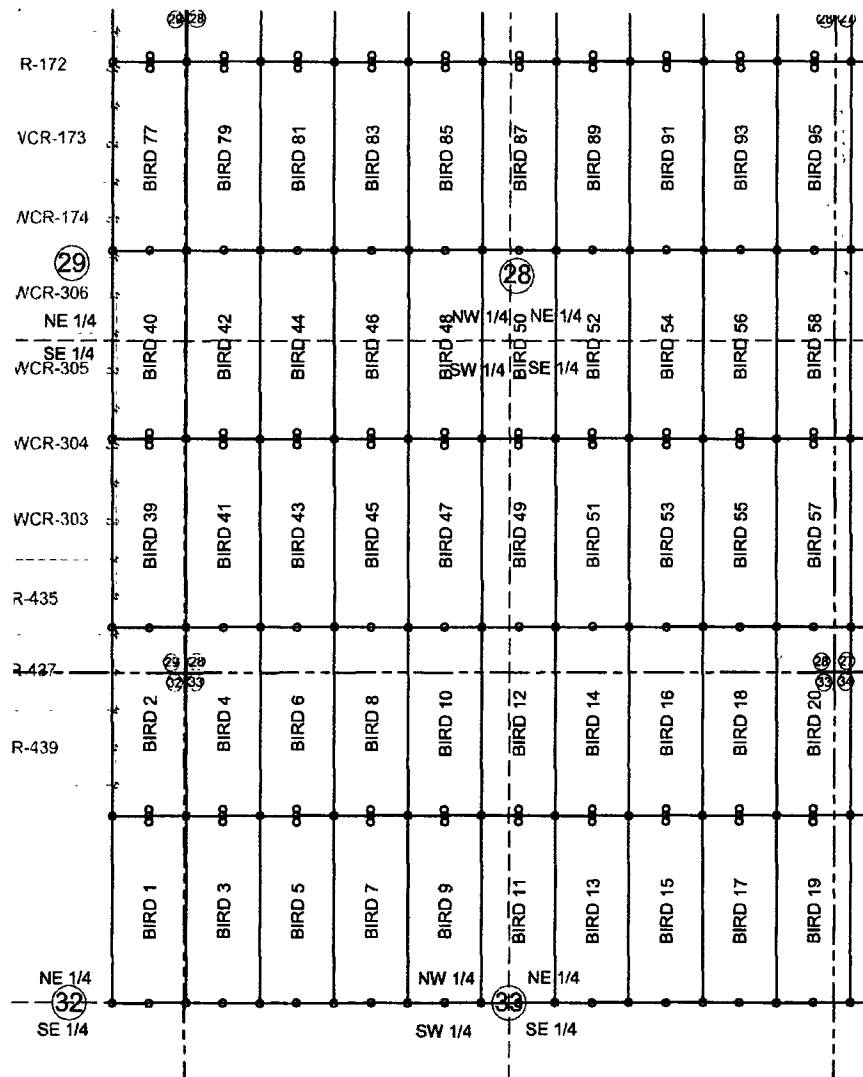


When Filed Return To:

1077615 US LLC

250 H Street, PMB 466

Blaine, WA 98230

**MINING CLAIM MAP****SCALE: 1" = 1500'****LODE (X) PLACER ( )**

1. The above map depicts the BIRD 9 mining claim, which is located in Section (s) 33 Township 23S, Range 16E, Gila and Salt River Meridian, SANTA CRUZ County, Arizona.
2. The types of corner and end center monuments and location monument used are as follows: 2"X2"X5' WOOD POSTS.
3. The bearings in degrees between claim corners are: East West lines run S89°23'W and North South lines run N0°27'W.
4. All claims in this block are contiguous.

AMC 439475

When Filed Return To:  
1077615 US LLC

250 H Street, PMB 466

Blaine, WA 98230

2016-05944

Page 1 of 2

Requested By: Les & Brady

SUZANNE SAINZ, RECORDER

SANTA CRUZ COUNTY, ARIZONA

09-13-2016 12:31 PM Recording Fee \$10.00

# LOCATION NOTICE FOR LODE MINING CLAIM

NOTICE IS HEREBY GIVEN that the BIRD 10 lode mining claim  
has been located

By: 1077615 US LLC

250 H Street, PMB 466

Blaine, WA 98230

BLM  
Date  
Stamp

The general course of this claim is SOUTH TO NORTH and it is situated in the Harshaw & Patagonia Mining Districts, SANTA CRUZ County, Arizona. This claim is 1500 feet long and 600 feet wide constituting 300 feet on each side of the centerline.

This claim runs from the location monument on the centerline on which this location notice is posted approximately 20 feet in a(n) SOUTHERLY direction to the SOUTH end line and 1480 feet in a(n) NORTHERLY direction to the NORTH end line. This claim is marked by six monuments, one at each corner and one at the center of each end line of the claim. The location monument on which this notice is posted is situated within Section 33, Township 23 SOUTH, Range 16 EAST, from the Gila and Salt River Meridian, and this claim encompasses portions of the following quarter section (s), section (s), Township (s) and Range (s) SW 1/4 of SECTION 28 & NW 1/4 of SECTION 33, T. 23S, R. 16E, from the Gila and Salt River Meridian, Arizona.

The locality of this claim with reference to some natural object or permanent monument and additional information (if any) concerning its locality are as follows: THE NORTHEAST CORNER of the claim is located 16598 feet WEST and 9055 feet NORTH from the SOUTHWEST Corner of Section 6, T. 24S, R. 17E, from the Gila and Salt River Meridian, SANTA CRUZ COUNTY, AZ.

DATED AND POSTED on the ground this 27 day of JULY, 20 16.

WITNESS: [Signature]

1077615 US LLC

BY: [Signature]

AGENT: Darling Environmental & Surveying, Ltd.

9040 South Rita Road, Suite 2350

Tucson, AZ 85747

AHC43947b

When Filed Return To:  
1077615 US LLC

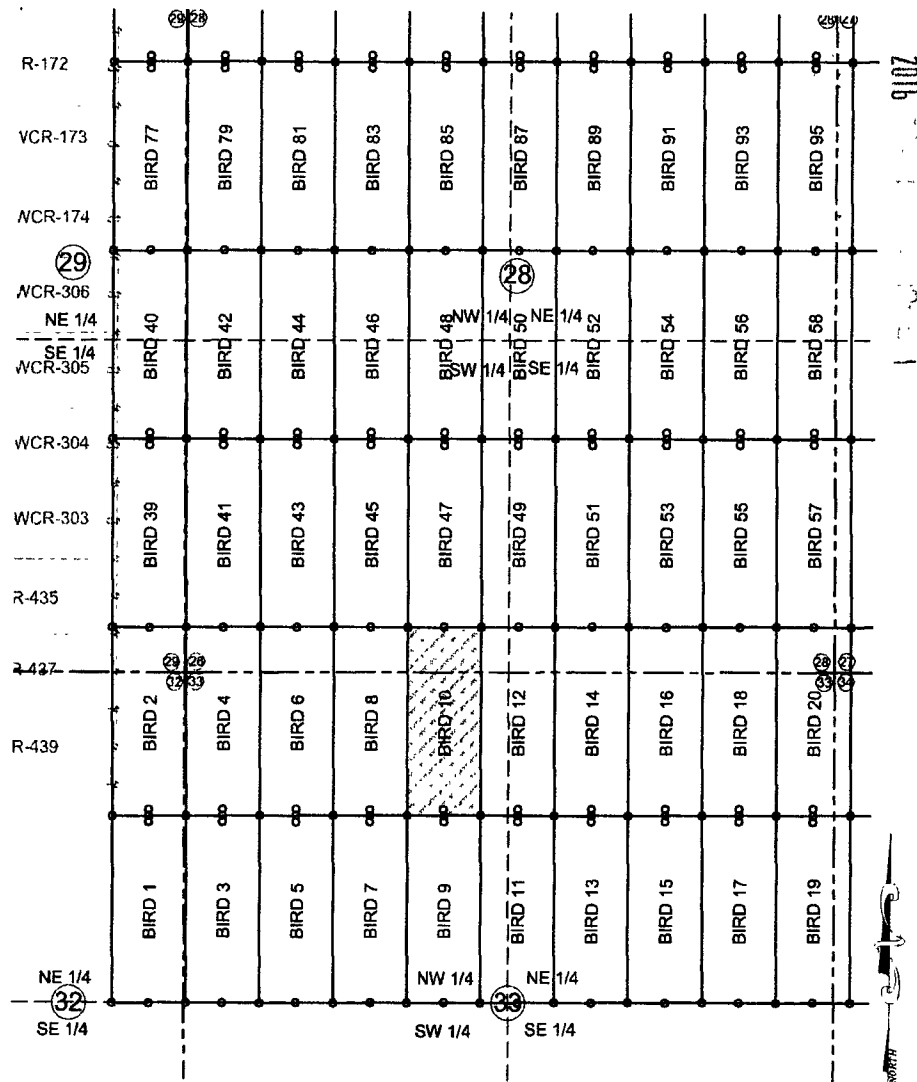
250 H Street, PMB 466

Blaine, WA 98230

### MINING CLAIM MAP

SCALE: 1" = 1500'

LODE (X) PLACER ( )



ANCL 39476

1. The above map depicts the BIRD 10 mining claim, which is located in Section (s) 28 & 33 Township 23S, Range 16E, Gila and Salt River Meridian, SANTA CRUZ County, Arizona.
2. The types of corner and end center monuments and location monument used are as follows: 2"X2"X5' WOOD POSTS.
3. The bearings in degrees between claim corners are: East West lines run S89°23'W and North South lines run N0°27'W.
4. All claims in this block are contiguous.

When Filed Return To:  
1077615 US LLC

250 H Street, PMB 466

Blaine, WA 98230

2016-05945

Page 1 of 2

Requested By: Charles & Brady

SUZANNE SAINZ, RECORDER

SANTA CRUZ COUNTY, ARIZONA

09-13-2016 12:31 PM Recordings Fee \$10.00

## LOCATION NOTICE FOR LODE MINING CLAIM

NOTICE IS HEREBY GIVEN that the BIRD 11 lode mining claim  
has been located

By: 1077615 US LLC

250 H Street, PMB 466

Blaine, WA 98230

BLM  
Date  
Stamp

The general course of this claim is NORTH TO SOUTH and it is situated in the Harshaw & Patagonia Mining Districts, SANTA CRUZ County, Arizona. This claim is 1500 feet long and 600 feet wide constituting 300 feet on each side of the centerline.

This claim runs from the location monument on the centerline on which this location notice is posted approximately 20 feet in a(n) NORTHERLY direction to the NORTH end line and 1480 feet in a(n) SOUTHERLY direction to the SOUTH end line. This claim is marked by six monuments, one at each corner and one at the center of each end line of the claim.

The location monument on which this notice is posted is situated within Section 33, Township 23 SOUTH, Range 16 EAST, from the Gila and Salt River Meridian, and this claim encompasses portions of the following quarter section (s), section (s), Township (s) and Range (s) NW & NE 1/4 of SECTION 33, T. 23S, R. 16E, from the Gila and Salt River Meridian, Arizona.

The locality of this claim with reference to some natural object or permanent monument and additional information (if any) concerning its locality are as follows: THE NORTHEAST CORNER of the claim is located 15986 feet WEST and 7559 feet NORTH from the SOUTHWEST Corner of Section 6, T. 24S, R. 17E, from the Gila and Salt River Meridian, SANTA CRUZ COUNTY, AZ.

DATED AND POSTED on the ground this 27 day of July, 20 16.

1077615 US LLC

WITNESS: [Signature]

BY: [Signature]

AGENT: Darling Environmental & Surveying, Ltd.

9040 South Rita Road, Suite 2350

Tucson, AZ 85747

AMC 439477

When Filed Return To:  
1077615 US LLC

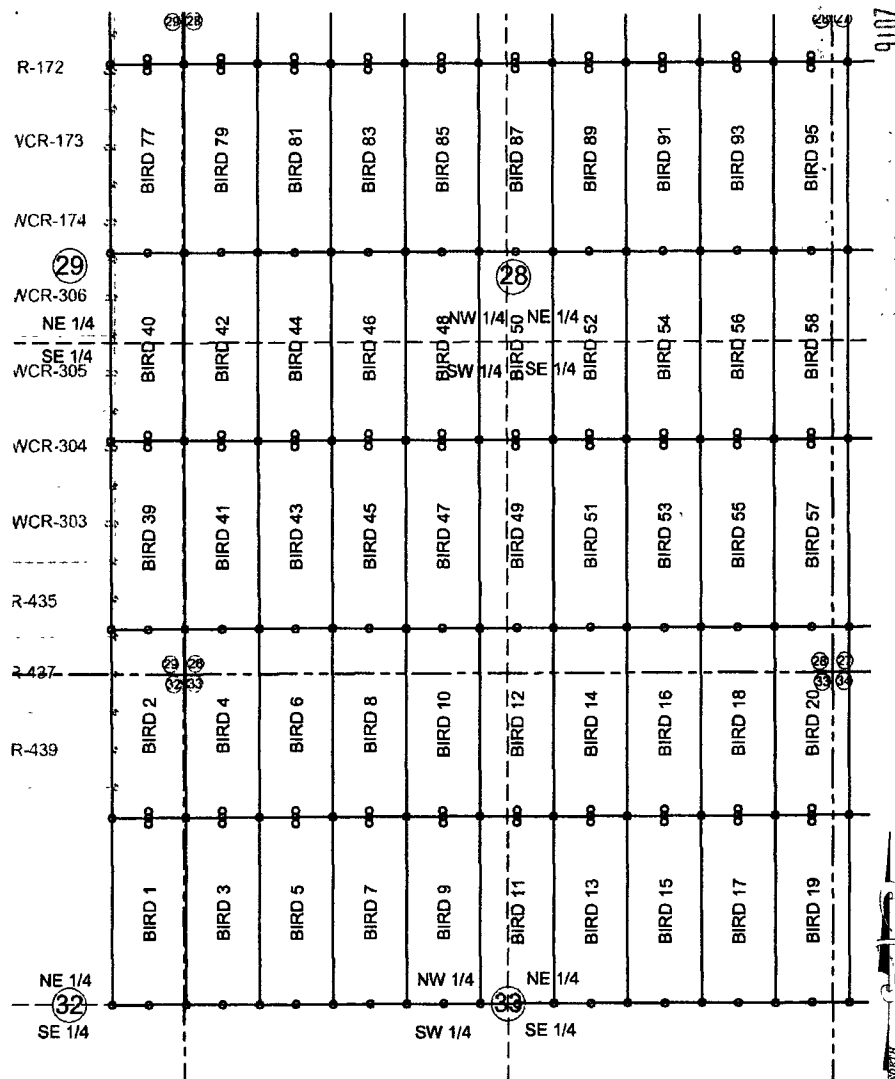
250 H Street, PMB 466

Blaine, WA 98230

### MINING CLAIM MAP

SCALE: 1" = 1500'

LODE ( X ) PLACER ( )



AN 439477

1. The above map depicts the BIRD 11 mining claim, which is located in Section (s) 33 Township 23S, Range 16E, Gila and Salt River Meridian, SANTA CRUZ County, Arizona.
2. The types of corner and end center monuments and location monument used are as follows: 2"X2"X5' WOOD POSTS.
3. The bearings in degrees between claim corners are: East West lines run S89°23'W and North South lines run N0°27'W.
4. All claims in this block are contiguous.

When Filed Return To:  
1077615 US LLC

250 H Street, PMB 466

Blaine, WA 98230



2016-05946

Page 1 of 2

Requested By: Charles & Brady

SUZANNE SAINZ, RECORDER

SANTA CRUZ COUNTY, ARIZONA

09-13-2016 12:31 PM Recording Fee \$10.00

## LOCATION NOTICE FOR LODE MINING CLAIM

NOTICE IS HEREBY GIVEN that the BIRD 12 lode mining claim  
has been located

By: 1077615 US LLC

250 H Street, PMB 466

Blaine, WA 98230

BLM  
Date  
Stamp

The general course of this claim is SOUTH TO NORTH and it is situated in the Harshaw & Patagonia Mining Districts, SANTA CRUZ County, Arizona. This claim is 1500 feet long and 600 feet wide constituting 300 feet on each side of the centerline.

This claim runs from the location monument on the centerline on which this location notice is posted approximately 20 feet in a(n) SOUTHERLY direction to the SOUTH end line and 1480 feet in a(n) NORTHERLY direction to the NORTH end line. This claim is marked by six monuments, one at each corner and one at the center of each end line of the claim.

The location monument on which this notice is posted is situated within Section 33, Township 23 SOUTH, Range 16 EAST, from the Gila and Salt River Meridian, and this claim encompasses portions of the following quarter section (s), section (s), Township (s) and Range (s) SE & SW 1/4 of SECTION 28 & NE & NW 1/4 of SECTION 33, T. 23S, R. 16E, from the Gila and Salt River Meridian, Arizona.

The locality of this claim with reference to some natural object or permanent monument and additional information (if any) concerning its locality are as follows: THE NORTHEAST CORNER of the claim is located 15998 feet WEST and 9060 feet NORTH from the SOUTHWEST Corner of Section 6, T. 24S, R. 17E, from the Gila and Salt River Meridian, SANTA CRUZ COUNTY, AZ.

DATED AND POSTED on the ground this 27 day of July, 20 16.

1077615 US LLC

WITNESS: \_\_\_\_\_

BY: \_\_\_\_\_

AGENT: Darling Environmental & Surveying, Ltd.

9040 South Rita Road, Suite 2350

Tucson, AZ 85747

AHC439478

When Filed Return To:  
1077615 US LLC

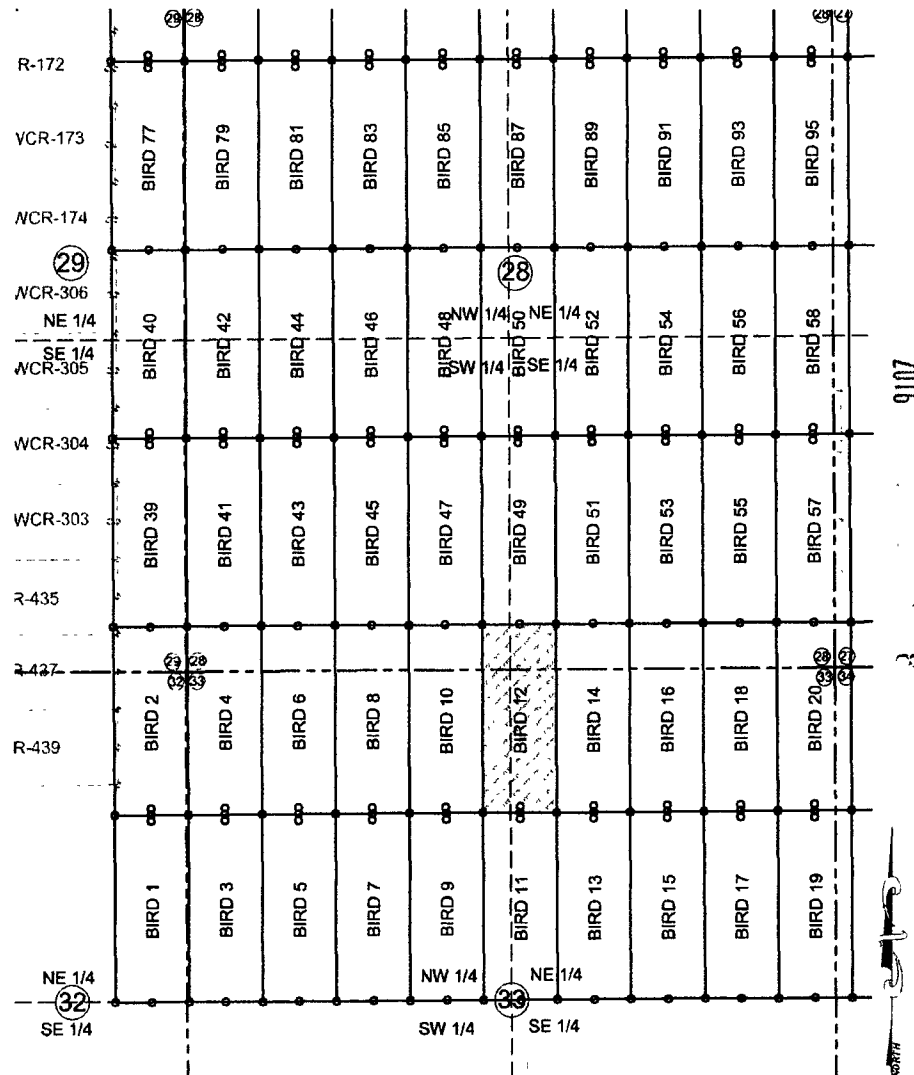
250 H Street, PMB 466

Blaine, WA 98230

### MINING CLAIM MAP

SCALE: 1" = 1500'

LODE ( X ) PLACER ( )



1. The above map depicts the BIRD 12 mining claim, which is located in Section (s) 28 & 33 Township 23S, Range 16E, Gila and Salt River Meridian, SANTA CRUZ County, Arizona.
2. The types of corner and end center monuments and location monument used are as follows: 2"X2"X5' WOOD POSTS.
3. The bearings in degrees between claim corners are: East West lines run S89°23'W and North South lines run N0°27'W.
4. All claims in this block are contiguous.

ANCH 39478



When Filed Return To:  
1077615 US LLC

250 H Street, PMB 466

Blaine, WA 98230

2016-05947

Page 1 of 2

Requested By: Jiles & Brady

SUZANNE SAINZ, RECORDER

SANTA CRUZ COUNTY, ARIZONA

09-13-2016 12:31 PM Recording Fee \$10.00

# **LOCATION NOTICE FOR LODE MINING CLAIM**

NOTICE IS HEREBY GIVEN that the BIRD 13 lode mining claim  
has been located

By: 1077615 US LLC

250 H Street, PMB 466

Blaine, WA 98230

BLM  
Date  
Stamp

The general course of this claim is NORTH TO SOUTH and it is situated in the Harshaw & Patagonia Mining Districts, SANTA CRUZ County, Arizona. This claim is 1500 feet long and 600 feet wide constituting 300 feet on each side of the centerline.

This claim runs from the location monument on the centerline on which this location notice is posted approximately 20 feet in a(n) NORTHERLY direction to the NORTH end line and 1480 feet in a(n) SOUTHERLY direction to the SOUTH end line. This claim is marked by six monuments, one at each corner and one at the center of each end line of the claim.

The location monument on which this notice is posted is situated within Section 33, Township 23 SOUTH, Range 16 EAST, from the Gila and Salt River Meridian, and this claim encompasses portions of the following quarter section (s), section (s), Township (s) and Range (s) NE 1/4 of SECTION 33, T. 23S, R. 16E, from the Gila and Salt River Meridian, Arizona.

The locality of this claim with reference to some natural object or permanent monument and additional information (if any) concerning its locality are as follows: THE NORTHEAST CORNER of the claim is located 15386 feet WEST and 7564 feet NORTH from the SOUTHWEST Corner of Section 6, T. 24S, R. 17E, from the Gila and Salt River Meridian, SANTA CRUZ COUNTY, AZ.

DATED AND POSTED on the ground this 1 day of Aug, 20 16.

1077615 US LLC

WITNESS: [Signature]

BY: [Signature]

AGENT: Darling Environmental & Surveying, Ltd.

9040 South Rita Road, Suite 2350

Tucson, AZ 85747

ANCH 39479

When Filed Return To:  
1077615 US LLC

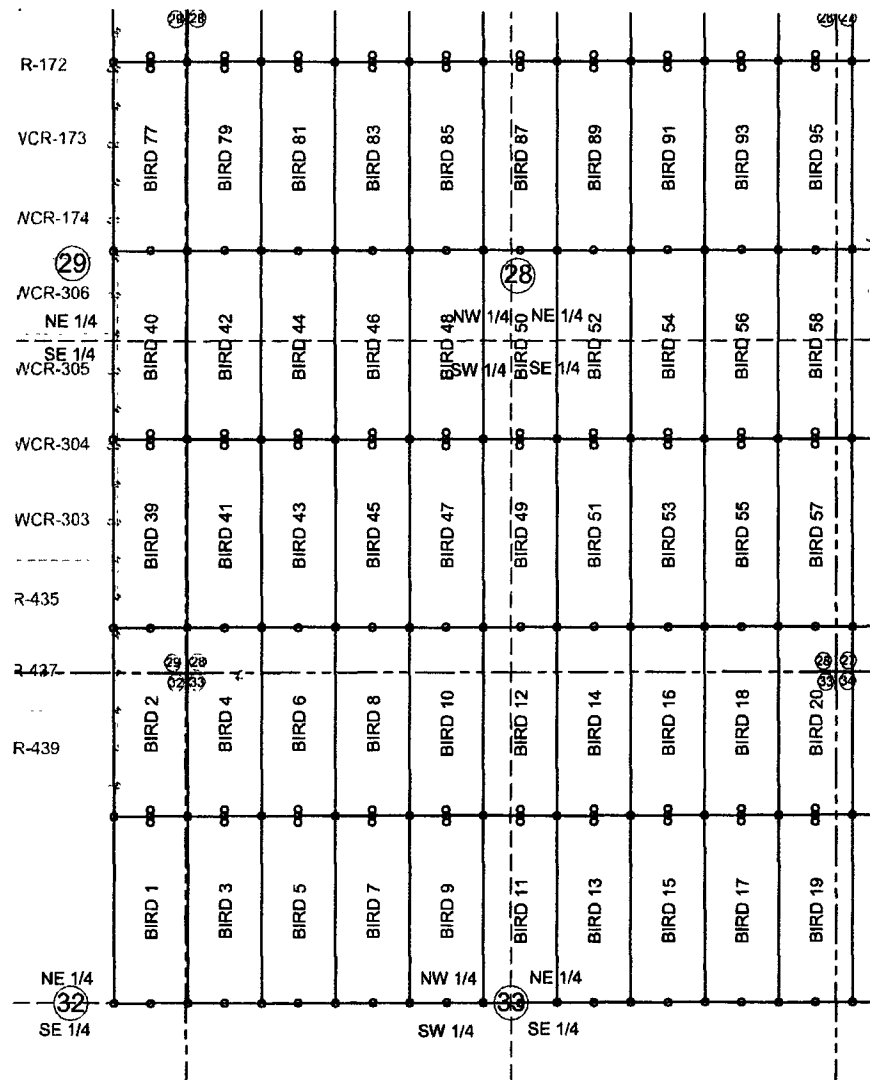
250 H Street, PMB 466

Blaine, WA 98230

### MINING CLAIM MAP

SCALE: 1" = 1500'

LODE ( X ) PLACER ( )



2016

ANCH 39479

1. The above map depicts the BIRD 13 mining claim, which is located in Section (s) 33 Township 23S, Range 16E, Gila and Salt River Meridian, SANTA CRUZ County, Arizona.
2. The types of corner and end center monuments and location monument used are as follows: 2"X2"X5' WOOD POSTS.
3. The bearings in degrees between claim corners are: East West lines run S89°23'W and North South lines run N0°27'W.
4. All claims in this block are contiguous.

When Filed Return To:  
1077615 US LLC

250 H Street, PMB 466

Blaine, WA 98230

2016-05948

Page 1 of 2

Requested By: Jiles & Brady

SUZANNE SAINZ, RECORDER

SANTA CRUZ COUNTY, ARIZONA

09-13-2016 12:31 PM Recording Fee \$10.00

# LOCATION NOTICE FOR LODE MINING CLAIM

NOTICE IS HEREBY GIVEN that the BIRD 14 lode mining claim  
has been located

By: 1077615 US LLC

250 H Street, PMB 466

Blaine, WA 98230

BLM  
Date  
Stamp

The general course of this claim is SOUTH TO NORTH and it is situated in the Harshaw & Patagonia Mining Districts, SANTA CRUZ County, Arizona. This claim is 1500 feet long and 600 feet wide constituting 300 feet on each side of the centerline.

This claim runs from the location monument on the centerline on which this location notice is posted approximately 20 feet in a(n) SOUTHERLY direction to the SOUTH end line and 1480 feet in a(n) NORTHERLY direction to the NORTH end line. This claim is marked by six monuments, one at each corner and one at the center of each end line of the claim.

The location monument on which this notice is posted is situated within Section 33, Township 23 SOUTH, Range 16 EAST, from the Gila and Salt River Meridian, and this claim encompasses portions of the following quarter section (s), section (s), Township (s) and Range (s) SE 1/4 of SECTION 28 & NE 1/4 of SECTION 33, T. 23S, R. 16E, from the Gila and Salt River Meridian, Arizona.

The locality of this claim with reference to some natural object or permanent monument and additional information (if any) concerning its locality are as follows: THE NORTHEAST CORNER of the claim is located 15398 feet WEST and 9065 feet NORTH from the SOUTHWEST Corner of Section 6, T. 24S, R. 17E, from the Gila and Salt River Meridian, SANTA CRUZ COUNTY, AZ.

DATED AND POSTED on the ground this 1 day of AUG, 20 16.

1077615 US LLC

WITNESS: [Signature]

BY: [Signature]

AGENT: Darling Environmental & Surveying, Ltd.

9040 South Rita Road, Suite 2350

Tucson, AZ 85747

AMC439480

When Filed Return To:

1077615 US LLC

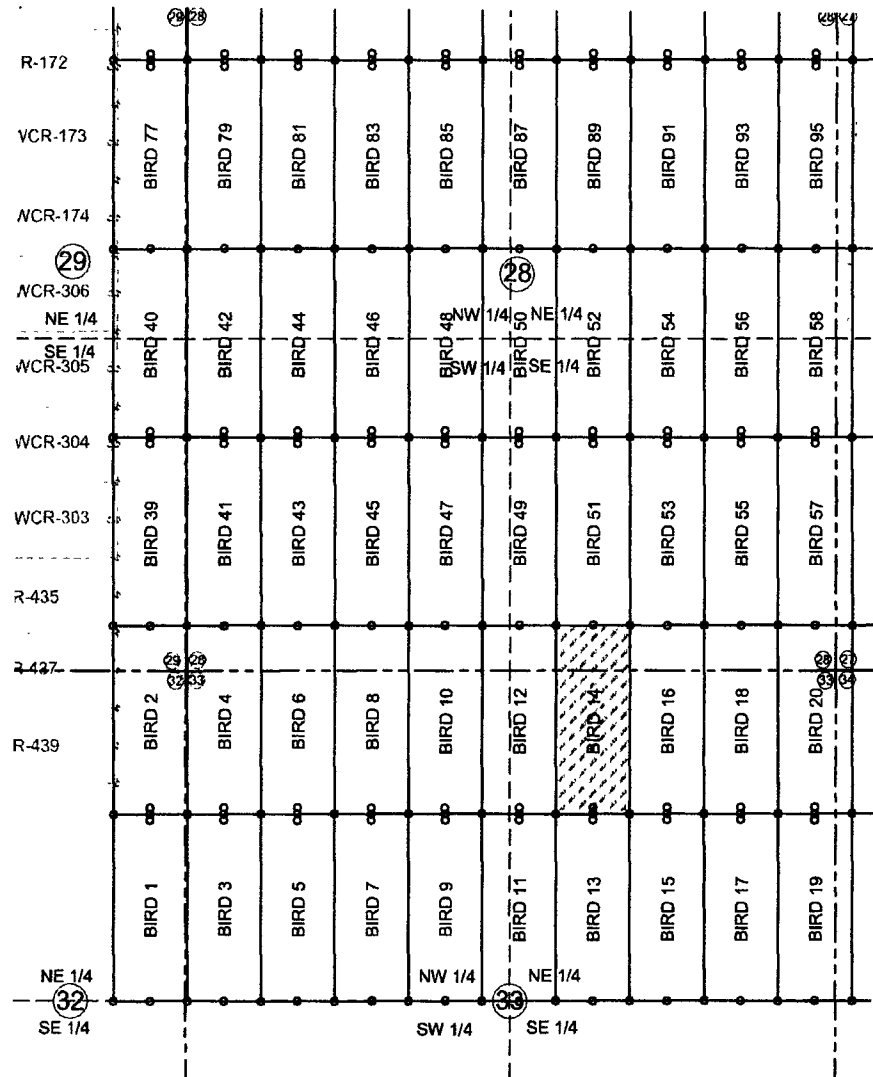
250 H Street, PMB 466

Blaine, WA 98230

# MINING CLAIM MAP

SCALE: 1" = 1500'

LODE ( X ) PLACER ( )



1. The above map depicts the BIRD 14 mining claim, which is located in Section (s) 28 & 33 Township 23S, Range 16E, Gila and Salt River Meridian, SANTA CRUZ County, Arizona.
2. The types of corner and end center monuments and location monument used are as follows: 2"X2"X5' WOOD POSTS.
3. The bearings in degrees between claim corners are: East West lines run S89°23'W and North South lines run N0°27'W.
4. All claims in this block are contiguous.

AN0439480

When Filed Return To:  
1077615 US LLC

250 H Street, PMB 466

Blaine, WA 98230

2016-05949

Page 1 of 2

Requested By: Les & Brady

SUZANNE SAINZ, RECORDER

SANTA CRUZ COUNTY, ARIZONA

09-13-2016 12:31 PM Recording Fee \$10.00

## LOCATION NOTICE FOR LODE MINING CLAIM

NOTICE IS HEREBY GIVEN that the BIRD 15 lode mining claim  
has been located

By: 1077615 US LLC

250 H Street, PMB 466

Blaine, WA 98230

BLM  
Date  
Stamp

The general course of this claim is NORTH TO SOUTH and it is situated in the Harshaw & Patagonia Mining Districts, SANTA CRUZ County, Arizona. This claim is 1500 feet long and 600 feet wide constituting 300 feet on each side of the centerline.

This claim runs from the location monument on the centerline on which this location notice is posted approximately 20 feet in a(n) NORTHERLY direction to the NORTH end line and 1480 feet in a(n) SOUTHERLY direction to the SOUTH end line. This claim is marked by six monuments, one at each corner and one at the center of each end line of the claim.

The location monument on which this notice is posted is situated within Section 33, Township 23 SOUTH, Range 16 EAST, from the Gila and Salt River Meridian, and this claim encompasses portions of the following quarter section (s), section (s), Township (s) and Range (s) NE 1/4 of SECTION 33, T. 23S, R. 16E, from the Gila and Salt River Meridian, Arizona.

The locality of this claim with reference to some natural object or permanent monument and additional information (if any) concerning its locality are as follows: THE NORTHEAST CORNER of the claim is located 14786 feet WEST and 7569 feet NORTH from the SOUTHWEST Corner of Section 6, T. 24S, R. 17E, from the Gila and Salt River Meridian, SANTA CRUZ COUNTY, AZ.

DATED AND POSTED on the ground this 1 day of AUG, 20 16.

1077615 US LLC

WITNESS: [Signature]

BY: [Signature]

AGENT: Darling Environmental & Surveying, Ltd.

9040 South Rita Road, Suite 2350

Tucson, AZ 85747

AMC439481

When Filed Return To:  
1077615 US LLC

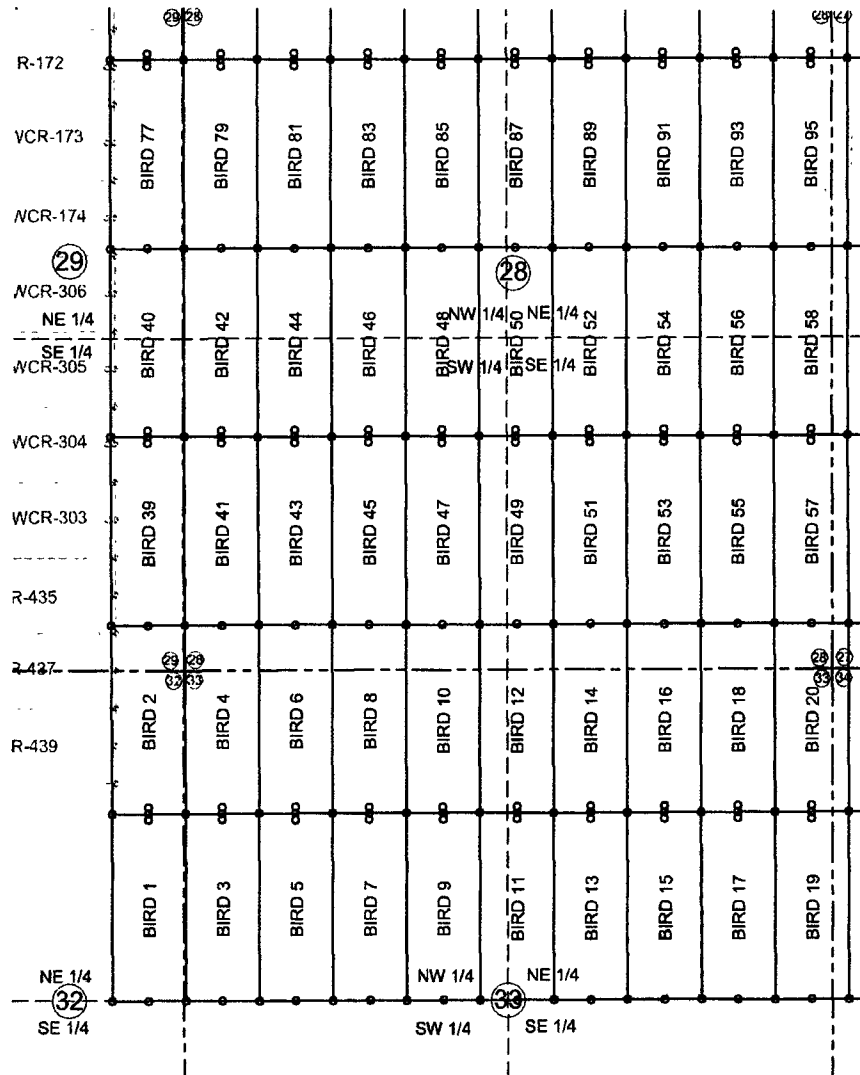
250 H Street, PMB 466

Blaine, WA 98230

### MINING CLAIM MAP

SCALE: 1" = 1500'

LODE ( X ) PLACER ( )



1. The above map depicts the BIRD 15 mining claim, which is located in Section (s) 33 Township 23S, Range 16E, Gila and Salt River Meridian, SANTA CRUZ County, Arizona.
2. The types of corner and end center monuments and location monument used are as follows: 2"X2"X5' WOOD POSTS.
3. The bearings in degrees between claim corners are: East West lines run S89°23'W and North South lines run N0°27'W.
4. All claims in this block are contiguous.

AMC 439481

When Filed Return To:  
1077615 US LLC

250 H Street, PMB 466

Blaine, WA 98230

2016-05950

Page 1 of 2

Requested By: les & Brady

SUZANNE SAINZ, RECORDER

SANTA CRUZ COUNTY, ARIZONA

09-13-2016 12:31 PM Recording Fee \$10.00

# LOCATION NOTICE FOR LODE MINING CLAIM

NOTICE IS HEREBY GIVEN that the BIRD 16 lode mining claim  
has been located

By: 1077615 US LLC

250 H Street, PMB 466

Blaine, WA 98230

BLM  
Date  
Stamp

The general course of this claim is SOUTH TO NORTH and it is situated in the Harshaw & Patagonia Mining Districts, SANTA CRUZ County, Arizona. This claim is 1500 feet long and 600 feet wide constituting 300 feet on each side of the centerline.

This claim runs from the location monument on the centerline on which this location notice is posted approximately 20 feet in a(n) SOUTHERLY direction to the SOUTH end line and 1480 feet in a(n) NORTHERLY direction to the NORTH end line. This claim is marked by six monuments, one at each corner and one at the center of each end line of the claim.

The location monument on which this notice is posted is situated within Section 33, Township 23 SOUTH, Range 16 EAST, from the Gila and Salt River Meridian, and this claim encompasses portions of the following quarter section (s), section (s), Township (s) and Range (s) SE 1/4 of SECTION 28 & NE 1/4 of SECTION 33, T. 23S, R. 16E, from the Gila and Salt River Meridian, Arizona.

The locality of this claim with reference to some natural object or permanent monument and additional information (if any) concerning its locality are as follows: THE NORTHEAST CORNER of the claim is located 14798 feet WEST and 9069 feet NORTH from the SOUTHWEST Corner of Section 6, T. 24S, R. 17E, from the Gila and Salt River Meridian, SANTA CRUZ COUNTY, AZ.

DATED AND POSTED on the ground this 1 day of AUG, 20 16.

WITNESS: \_\_\_\_\_

1077615 US LLC

BY: \_\_\_\_\_

AGENT: Darling Environmental & Surveying, Ltd.

9040 South Rita Road, Suite 2350

Tucson, AZ 85747

AMC439482



When Filed Return To:  
1077615 US LLC

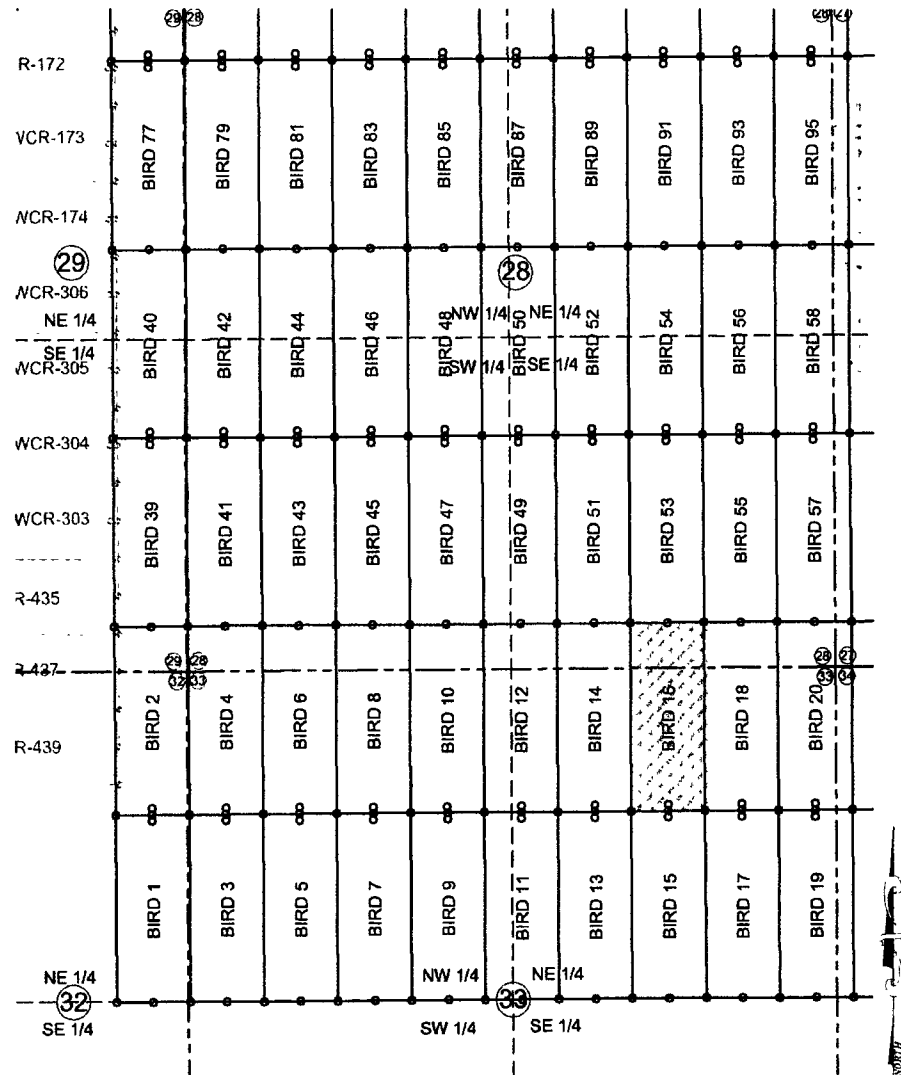
250 H Street, PMB 466

Blaine, WA 98230

### MINING CLAIM MAP

SCALE: 1" = 1500'

LODE (X) PLACER ( )



1. The above map depicts the BIRD 16 mining claim, which is located in Section (s) 28 & 33 Township 23S, Range 16E, Gila and Salt River Meridian, SANTA CRUZ County, Arizona.
2. The types of corner and end center monuments and location monument used are as follows: 2"X2"X5' WOOD POSTS.
3. The bearings in degrees between claim corners are: East West lines run S89°23'W and North South lines run N0°27'W.
4. All claims in this block are contiguous.

AMC 439482

When Filed Return To:  
1077615 US LLC

250 H Street, PMB 466

Blaine, WA 98230

2016-05951

Page 1 of 2

Requested By: Jiles & Brady

SUZANNE SAINZ, RECORDER

SANTA CRUZ COUNTY, ARIZONA

09-13-2016 12:31 PM Recording Fee \$10.00

## LOCATION NOTICE FOR LODE MINING CLAIM

NOTICE IS HEREBY GIVEN that the BIRD 17 lode mining claim  
has been located

By: 1077615 US LLC

250 H Street, PMB 466

Blaine, WA 98230

BLM  
Date  
Stamp

PHOENIX, ARIZONA

2016 SEP 14 P 12:53

RECEIVED  
BLM-AZ STATE OFFICE

The general course of this claim is NORTH TO SOUTH and it is situated in the Harshaw & Patagonia Mining Districts, SANTA CRUZ County, Arizona. This claim is 1500 feet long and 600 feet wide constituting 300 feet on each side of the centerline.

This claim runs from the location monument on the centerline on which this location notice is posted approximately 20 feet in a(n) NORTHERLY direction to the NORTH end line and 1480 feet in a(n) SOUTHERLY direction to the SOUTH end line. This claim is marked by six monuments, one at each corner and one at the center of each end line of the claim.

The location monument on which this notice is posted is situated within Section 33, Township 23 SOUTH, Range 16 EAST, from the Gila and Salt River Meridian, and this claim encompasses portions of the following quarter section (s), section (s), Township (s) and Range (s) NE 1/4 of SECTION 33, T. 23S, R. 16E, from the Gila and Salt River Meridian, Arizona.

The locality of this claim with reference to some natural object or permanent monument and additional information (if any) concerning its locality are as follows: THE NORTHEAST CORNER of the claim is located 14186 feet WEST and 7573 feet NORTH from the SOUTHWEST Corner of Section 6, T. 24S, R. 17E, from the Gila and Salt River Meridian, SANTA CRUZ COUNTY, AZ.

DATED AND POSTED on the ground this 1 day of AUG, 20 16.

1077615 US LLC

WITNESS: [Signature]

BY: [Signature]

AGENT: Darling Environmental & Surveying, Ltd.

9040 South Rita Road, Suite 2350

Tucson, AZ 85747

AN0439483

When Filed Return To:  
1077615 US LLC

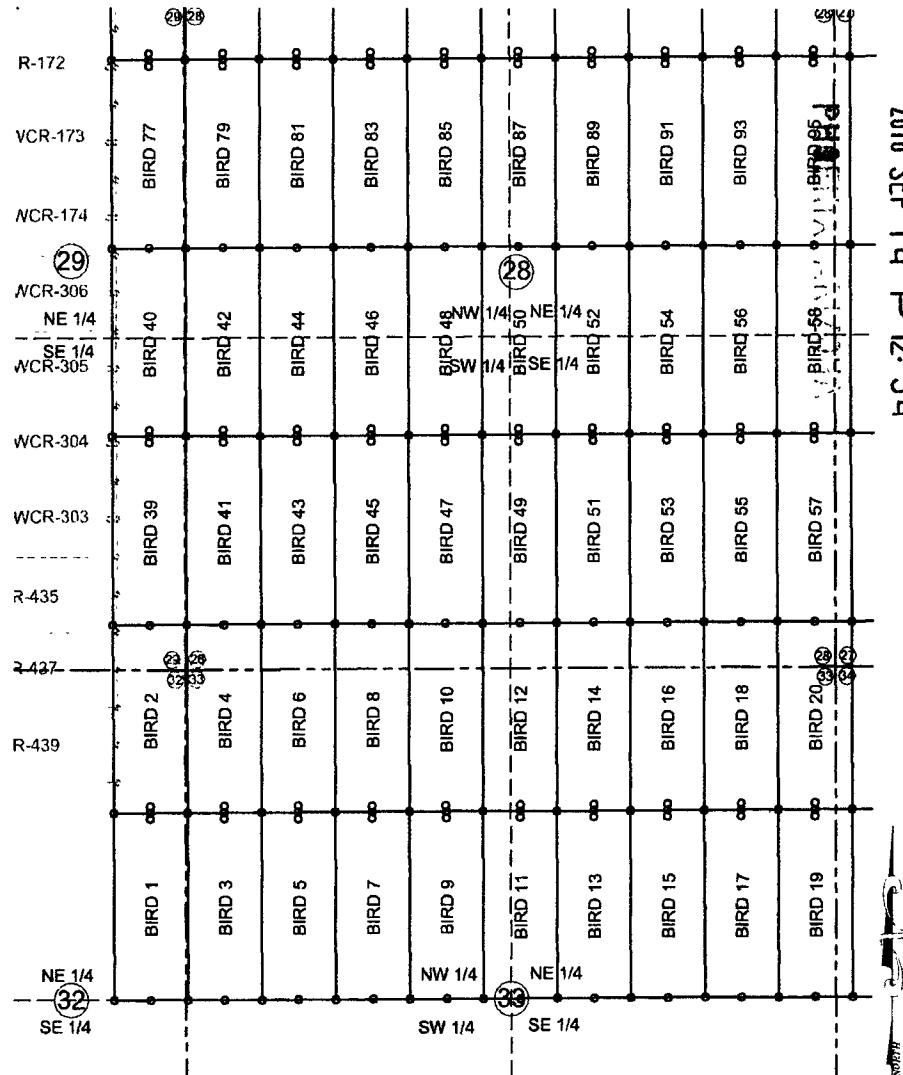
250 H Street, PMB 466

Blaine, WA 98230

# MINING CLAIM MAP

SCALE: 1" = 1500'

LODE ( X ) PLACER ( )



2016 SEP 14 P 12:54

REMOVED  
BLM AZ STATE OFFICE

ANCH39483

1. The above map depicts the BIRD 17 mining claim, which is located in Section (s) 33 Township 23S, Range 16E, Gila and Salt River Meridian, SANTA CRUZ County, Arizona.
2. The types of corner and end center monuments and location monument used are as follows: 2"X2"X5' WOOD POSTS.
3. The bearings in degrees between claim corners are: East West lines run S89°23'W and North South lines run N0°27'W.
4. All claims in this block are contiguous.

When Filed Return To:  
1077615 US LLC

250 H Street, PMB 466

Blaine, WA 98230

2016-05952

Page 1 of 2

Requested By: rles & Brady

SUZANNE SAINZ, RECORDER

SANTA CRUZ COUNTY, ARIZONA

09-13-2016 12:31 PM Recording Fee \$10.00

# LOCATION NOTICE FOR LODE MINING CLAIM

NOTICE IS HEREBY GIVEN that the BIRD 18 lode mining claim  
has been located

By: 1077615 US LLC

250 H Street, PMB 466

Blaine, WA 98230

BLM  
Date  
Stamp

RECEIVED  
BLM AZ STATE OFFICE  
2016 SEP 14 P 12:54  
PHOENIX, AZ 85003

The general course of this claim is SOUTH TO NORTH and it is situated in the Harshaw & Patagonia Mining Districts, SANTA CRUZ County, Arizona. This claim is 1500 feet long and 600 feet wide constituting 300 feet on each side of the centerline.

This claim runs from the location monument on the centerline on which this location notice is posted approximately 20 feet in a(n) SOUTHERLY direction to the SOUTH end line and 1480 feet in a(n) NORTHERLY direction to the NORTH end line. This claim is marked by six monuments, one at each corner and one at the center of each end line of the claim.

The location monument on which this notice is posted is situated within Section 33, Township 23 SOUTH, Range 16 EAST, from the Gila and Salt River Meridian, and this claim encompasses portions of the following quarter section (s), section (s), Township (s) and Range (s) SE 1/4 of SECTION 28 & NE 1/4 of SECTION 33, T. 23S, R. 16E, from the Gila and Salt River Meridian, Arizona.

The locality of this claim with reference to some natural object or permanent monument and additional information (if any) concerning its locality are as follows: THE NORTHEAST CORNER of the claim is located 14198 feet WEST and 9073 feet NORTH from the SOUTHWEST Corner of Section 6, T. 24S, R. 17E, from the Gila and Salt River Meridian, SANTA CRUZ COUNTY, AZ.

DATED AND POSTED on the ground this 1 day of AUG, 20 16.

1077615 US LLC

WITNESS: \_\_\_\_\_

BY: \_\_\_\_\_

AGENT: Darling Environmental & Surveying, Ltd.

9040 South Rita Road, Suite 2350

Tucson, AZ 85747

AHC439484

When Filed Return To:  
1077615 US LLC

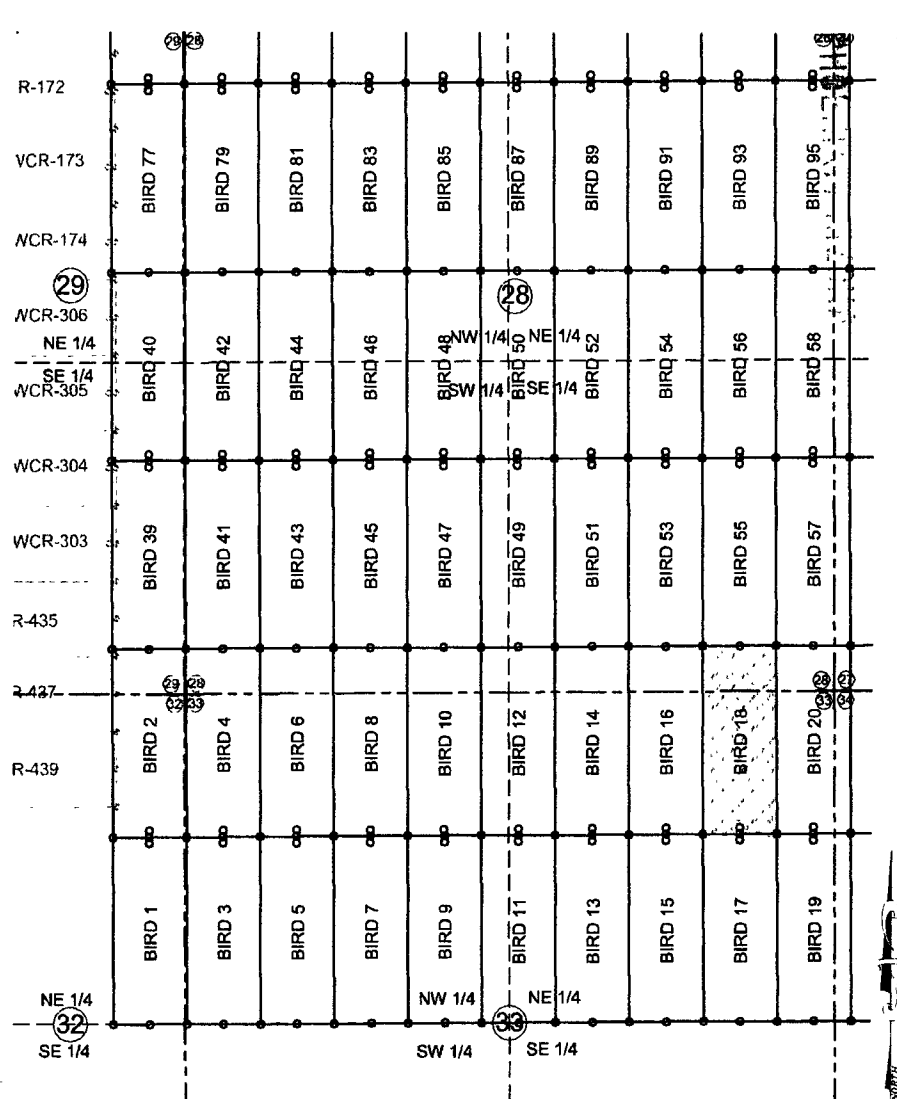
250 H Street, PMB 466

Blaine, WA 98230

# MINING CLAIM MAP

SCALE: 1" = 1500'

LODE (X) PLACER ( )



RECEIVED  
BLM AZ STATE OFFICE

AMC 439484

1. The above map depicts the BIRD 18 mining claim, which is located in Section (s) 28 & 33 Township 23S, Range 16E, Gila and Salt River Meridian, SANTA CRUZ County, Arizona.
2. The types of corner and end center monuments and location monument used are as follows: 2"X2"X5' WOOD POSTS.
3. The bearings in degrees between claim corners are: East West lines run S89°23'W and North South lines run N0°27'W.
4. All claims in this block are contiguous.

When Filed Return To:  
1077615 US LLC

250 H Street, PMB 466

Blaine, WA 98230

2016-05953

Page 1 of 2

Requested By: Charles & Brady

SUZANNE SAINZ, RECORDER

SANTA CRUZ COUNTY, ARIZONA

09-13-2016 12:31 PM Recording Fee \$10.00

# LOCATION NOTICE FOR LODE MINING CLAIM

NOTICE IS HEREBY GIVEN that the BIRD 19 lode mining claim  
has been located

By: 1077615 US LLC

250 H Street, PMB 466

Blaine, WA 98230

BLM  
Date  
Stamp

PHOTOGRAPHED

2016 SEP 14 P 12:54

RECEIVED  
BLM AZ STATE OFFICE

The general course of this claim is NORTH TO SOUTH and it is situated in the Harshaw & Patagonia Mining Districts, SANTA CRUZ County, Arizona. This claim is 1500 feet long and 600 feet wide constituting 300 feet on each side of the centerline.

This claim runs from the location monument on the centerline on which this location notice is posted approximately 20 feet in a(n) NORTHERLY direction to the NORTH end line and 1480 feet in a(n) SOUTHERLY direction to the SOUTH end line. This claim is marked by six monuments, one at each corner and one at the center of each end line of the claim.

The location monument on which this notice is posted is situated within Section 33, Township 23 SOUTH, Range 16 EAST, from the Gila and Salt River Meridian, and this claim encompasses portions of the following quarter section (s), section (s), Township (s) and Range (s) NE 1/4 of SECTION 33 & NW 1/4 of SECTION 34, T. 23S, R. 16E, from the Gila and Salt River Meridian, Arizona.

The locality of this claim with reference to some natural object or permanent monument and additional information (if any) concerning its locality are as follows: THE NORTHEAST CORNER of the claim is located 13586 feet WEST and 7578 feet NORTH from the SOUTHWEST Corner of Section 6, T. 24S, R. 17E, from the Gila and Salt River Meridian, SANTA CRUZ COUNTY, AZ.

DATED AND POSTED on the ground this 1 day of AUG, 20 16.

1077615 US LLC

WITNESS: [Signature]

BY: [Signature]

AGENT: Darling Environmental & Surveying, Ltd.

9040 South Rita Road, Suite 2350

Tucson, AZ 85747

ANCH 39485

When Filed Return To:  
1077615 US LLC

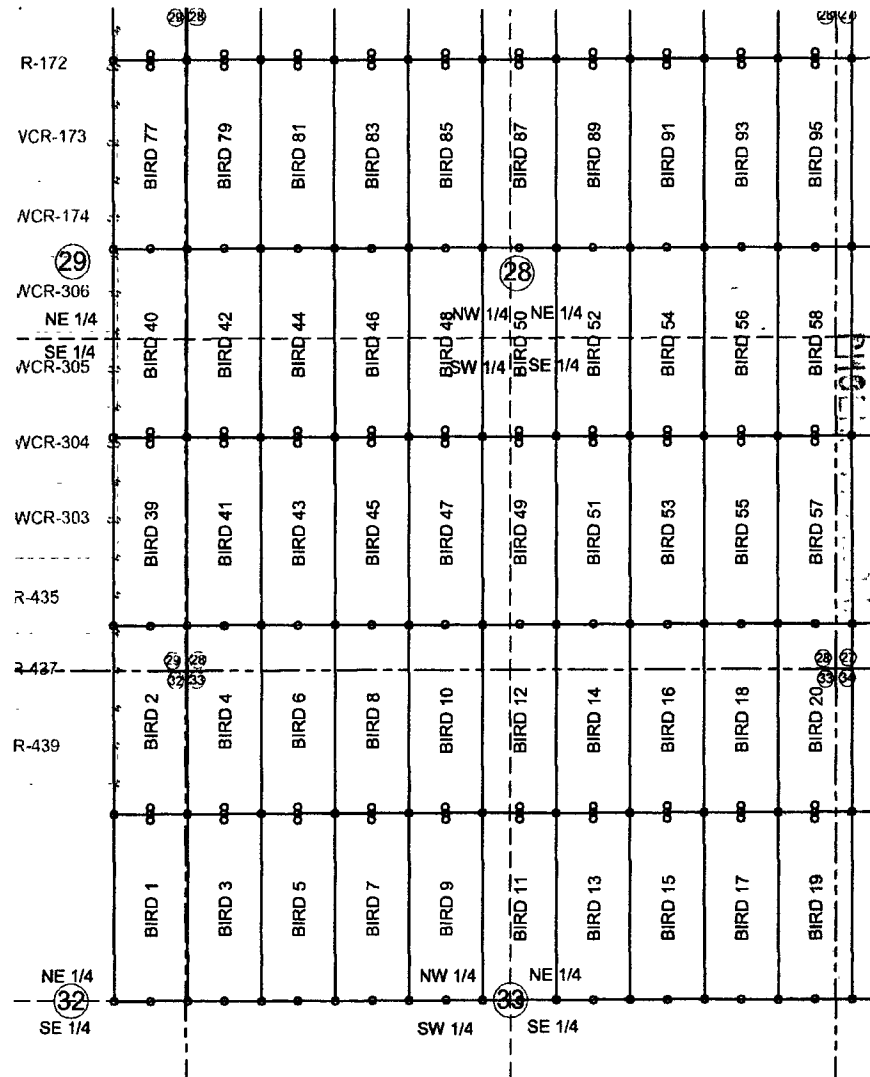
250 H Street, PMB 466

Blaine, WA 98230

# MINING CLAIM MAP

SCALE: 1" = 1500'

LODE ( X ) PLACER ( )



2016 SEP 14 P 12:54

RECEIVED  
BLMAZ STATE OFFICE

AMC 439485

1. The above map depicts the BIRD 19 mining claim, which is located in Section (s) 33 & 34, Township 23S, Range 16E, Gila and Salt River Meridian, SANTA CRUZ County, Arizona.
2. The types of corner and end center monuments and location monument used are as follows: 2"X2"X5' WOOD POSTS.
3. The bearings in degrees between claim corners are: East West lines run S89°23'W and North South lines run N0°27'W.
4. All claims in this block are contiguous.

When Filed Return To:  
1077615 US LLC

250 H Street, PMB 466

Blaine, WA 98230

2016-05954

Page 1 of 2

Requested By: Charles & Brady

SUZANNE SAINZ, RECORDER

SANTA CRUZ COUNTY, ARIZONA

09-13-2016 12:31 PM Recording Fee \$10.00

# LOCATION NOTICE FOR LODE MINING CLAIM

NOTICE IS HEREBY GIVEN that the BIRD 20 lode mining claim  
has been located

By: 1077615 US LLC

250 H Street, PMB 466

Blaine, WA 98230

BLM  
Date  
Stamp

RECEIVED  
BLM AZ STATE OFFICE  
2016 SEP 14 P 12:54  
PHOTOGRAPHED

The general course of this claim is SOUTH TO NORTH and it is situated in the Harshaw & Patagonia Mining Districts, SANTA CRUZ County, Arizona. This claim is 1500 feet long and 600 feet wide constituting 300 feet on each side of the centerline.

This claim runs from the location monument on the centerline on which this location notice is posted approximately 20 feet in a(n) SOUTHERLY direction to the SOUTH end line and 1480 feet in a(n) NORTHERLY direction to the NORTH end line. This claim is marked by six monuments, one at each corner and one at the center of each end line of the claim.


The location monument on which this notice is posted is situated within Section 33, Township 23 SOUTH, Range 16 EAST, from the Gila and Salt River Meridian, and this claim encompasses portions of the following quarter section (s), section (s), Township (s) and Range (s) SW 1/4 of SECTION 27, SE 1/4 of SECTION 28, NE 1/4 of SECTION 33, NW 1/4 of SECTION 34, T. 23S, R. 16E, from the Gila and Salt River Meridian, Arizona.

The locality of this claim with reference to some natural object or permanent monument and additional information (if any) concerning its locality are as follows: THE NORTHEAST CORNER of the claim is located 13598 feet WEST and 9078 feet NORTH from the SOUTHWEST Corner of Section 6, T. 24S, R. 17E, from the Gila and Salt River Meridian, SANTA CRUZ COUNTY, AZ.


DATED AND POSTED on the ground this 1 day of AUG, 20 16.

1077615 US LLC

WITNESS:



BY:



AGENT: Darling Environmental & Surveying, Ltd.

9040 South Rita Road, Suite 2350

Tucson, AZ 85747

AMC439486



1. The above map depicts the BIRD 20 mining claim, which is located in Section (s) 27, 28, 33 & 34 Township 23S, Range 16E, Gila and Salt River Meridian, SANTA CRUZ County, Arizona.
2. The types of corner and end center monuments and location monument used are as follows: 2"X2"X5' WOOD POSTS.
3. The bearings in degrees between claim corners are: East West lines run S89°23'W and North South lines run N0°27'W.
4. All claims in this block are contiguous.

When Filed Return To:  
1077615 US LLC

250 H Street, PMB 466

Blaine, WA 98230

2016-05955

Page 1 of 2

Requested By: Charles & Brady

SUZANNE SAINZ, RECORDER

SANTA CRUZ COUNTY, ARIZONA

09-13-2016 12:31 PM Recording Fee \$10.00

# LOCATION NOTICE FOR LODE MINING CLAIM

NOTICE IS HEREBY GIVEN that the BIRD 21 lode mining claim  
has been located

By: 1077615 US LLC

250 H Street, PMB 466

Blaine, WA 98230

BLM  
Date  
Stamp

PHOTOGRAPHED

2016 SEP 14 PM 12:54

RECEIVED  
BLM AZ STATE OFFICE

The general course of this claim is NORTH TO SOUTH and it is situated in the Harshaw & Patagonia Mining Districts, SANTA CRUZ County, Arizona. This claim is 1500 feet long and 600 feet wide constituting 300 feet on each side of the centerline.

This claim runs from the location monument on the centerline on which this location notice is posted approximately 20 feet in a(n) NORTHERLY direction to the NORTH end line and 1480 feet in a(n) SOUTHERLY direction to the SOUTH end line. This claim is marked by six monuments, one at each corner and one at the center of each end line of the claim.


The location monument on which this notice is posted is situated within Section 34, Township 23 SOUTH, Range 16 EAST, from the Gila and Salt River Meridian, and this claim encompasses portions of the following quarter section (s), section (s), Township (s) and Range (s) NW 1/4 of SECTION 34, T. 23S, R. 16E, from the Gila and Salt River Meridian, Arizona.

The locality of this claim with reference to some natural object or permanent monument and additional information (if any) concerning its locality are as follows: THE NORTHEAST CORNER of the claim is located 12986 feet WEST and 7583 feet NORTH from the SOUTHWEST Corner of Section 6, T. 24S, R. 17E, from the Gila and Salt River Meridian, SANTA CRUZ COUNTY, AZ.


DATED AND POSTED on the ground this 1 day of August, 20 16.

1077615 US LLC

WITNESS:



BY:



AGENT: Darling Environmental & Surveying, Ltd.

9040 South Rita Road, Suite 2350

Tucson, AZ 85747

ANC 439487

When Filed Return To:  
1077615 US LLC

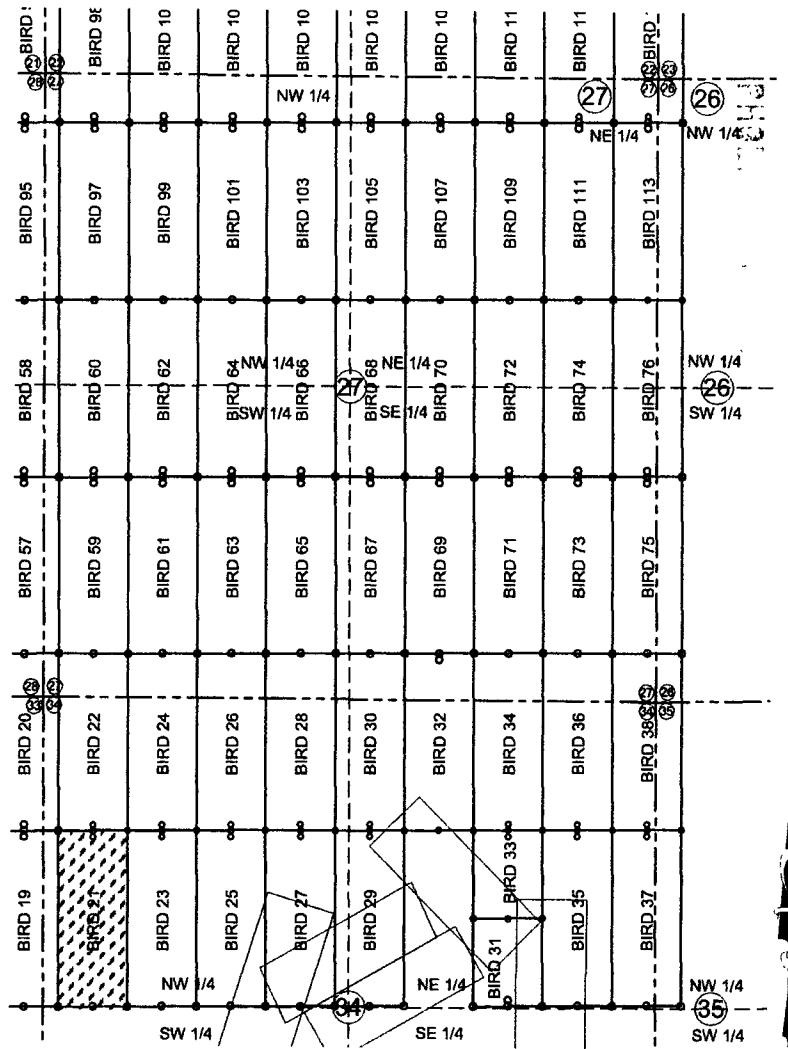
250 H Street, PMB 466

Blaine, WA 98230

# MINING CLAIM MAP

SCALE: 1" = 1500'

LODE (X) PLACER ( )



1. The above map depicts the BIRD 21 mining claim, which is located in Section (s) 34, Township 23S, Range 16E, Gila and Salt River Meridian, SANTA CRUZ County, Arizona.
2. The types of corner and end center monuments and location monument used are as follows: 2"X2"X5' WOOD POSTS.
3. The bearings in degrees between claim corners are: East West lines run S89°23'W and North South lines run N0°27'W.
4. All claims in this block are contiguous.

When Filed Return To:  
1077615 US LLC

250 H Street, PMB 466

Blaine, WA 98230

2016--05956

Page 1 of 2

Requested By: Jiles & Brady

SUZANNE SAINZ, RECORDER

SANTA CRUZ COUNTY, ARIZONA

09-13-2016 12:31 PM Recording Fee \$10.00

# LOCATION NOTICE FOR LODE MINING CLAIM

NOTICE IS HEREBY GIVEN that the BIRD 22 lode mining claim  
has been located

By: 1077615 US LLC

250 H Street, PMB 466

Blaine, WA 98230

BLM  
Date  
Stamp

RECEIVED  
BLM AZ STATE OFFICE  
2016 SEP 14 PM 12:54  
09-13-2016

The general course of this claim is SOUTH TO NORTH and it is situated in the Harshaw & Patagonia Mining Districts, SANTA CRUZ County, Arizona. This claim is 1500 feet long and 600 feet wide constituting 300 feet on each side of the centerline.


This claim runs from the location monument on the centerline on which this location notice is posted approximately 20 feet in a(n) SOUTHERLY direction to the SOUTH end line and 1480 feet in a(n) NORTHERLY direction to the NORTH end line. This claim is marked by six monuments, one at each corner and one at the center of each end line of the claim.

The location monument on which this notice is posted is situated within Section 34, Township 23 SOUTH, Range 16 EAST, from the Gila and Salt River Meridian, and this claim encompasses portions of the following quarter section (s), section (s), Township (s) and Range (s) SW 1/4 of SECTION 27, NW 1/4 of SECTION 34, T. 23S, R. 16E, from the Gila and Salt River Meridian, Arizona.

The locality of this claim with reference to some natural object or permanent monument and additional information (if any) concerning its locality are as follows: THE NORTHEAST CORNER of the claim is located 12998 feet WEST and 9083 feet NORTH from the SOUTHWEST Corner of Section 6, T. 24S, R. 17E, from the Gila and Salt River Meridian, SANTA CRUZ COUNTY, AZ.


DATED AND POSTED on the ground this 1 day of August, 2016.

WITNESS:



1077615 US LLC

BY:



AGENT: Darling Environmental & Surveying, Ltd.

9040 South Rita Road, Suite 2350

Tucson, AZ 85747

AMC439488

When Filed Return To:  
1077615 US LLC

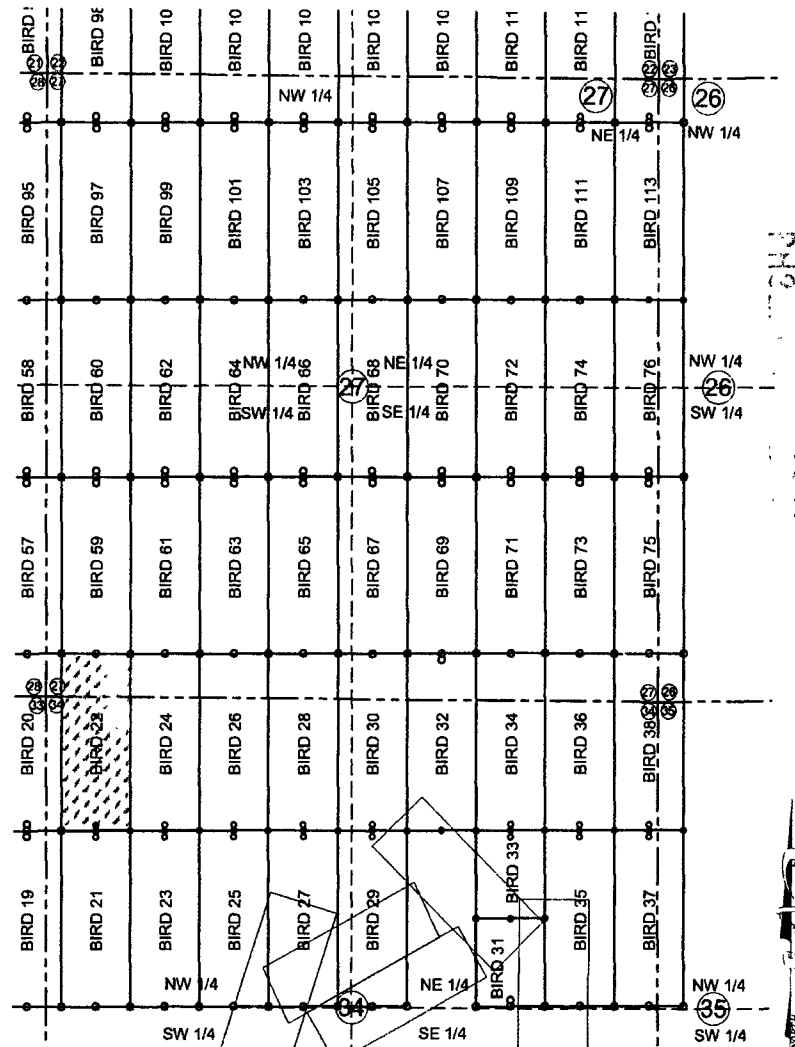
250 H Street, PMB 466

Blaine, WA 98230

# MINING CLAIM MAP

SCALE: 1" = 1500'

LODE (X) PLACER ( )



RECEIVED  
BLM AZ STATE OFFICE

2016 SEP 14 12:55

ANCH 39488

1. The above map depicts the BIRD 22 mining claim, which is located in Section (s) 27 & 34 Township 23S, Range 16E, Gila and Salt River Meridian, SANTA CRUZ County, Arizona.
2. The types of corner and end center monuments and location monument used are as follows: 2"X2"X5' WOOD POSTS.
3. The bearings in degrees between claim corners are: East West lines run S89°23'W and North South lines run N0°27'W.
4. All claims in this block are contiguous.

When Filed Return To:  
1077615 US LLC

250 H Street, PMB 466

Blaine, WA 98230

2016-05957

Page 1 of 2

Requested By Charles & Brady  
SUZANNE SAINZ, RECORDER  
SANTA CRUZ COUNTY, ARIZONA  
09-13-2016 12:31 PM Recording Fee \$10.00

# LOCATION NOTICE FOR LODE MINING CLAIM

NOTICE IS HEREBY GIVEN that the BIRD 23 lode mining claim  
has been located

By: 1077615 US LLC

250 H Street, PMB 466

Blaine, WA 98230

BLM  
Date  
Stamp

RECEIVED  
BLM AZ STATE OFFICE

2016 SEP 14 PM 12:55

The general course of this claim is NORTH TO SOUTH and it is situated in the Harshaw & Patagonia Mining Districts, SANTA CRUZ County, Arizona. This claim is 1500 feet long and 600 feet wide constituting 300 feet on each side of the centerline.

This claim runs from the location monument on the centerline on which this location notice is posted approximately 20 feet in a(n) NORTHERLY direction to the NORTH end line and 1480 feet in a(n) SOUTHERLY direction to the SOUTH end line. This claim is marked by six monuments, one at each corner and one at the center of each end line of the claim.


The location monument on which this notice is posted is situated within Section 34, Township 23 SOUTH, Range 16 EAST, from the Gila and Salt River Meridian, and this claim encompasses portions of the following quarter section (s), section (s), Township (s) and Range (s) NW 1/4 of SECTION 34, T. 23S, R. 16E, from the Gila and Salt River Meridian, Arizona.

The locality of this claim with reference to some natural object or permanent monument and additional information (if any) concerning its locality are as follows: THE NORTHEAST CORNER of the claim is located 12386 feet WEST and 7587 feet NORTH from the SOUTHWEST Corner of Section 6, T. 24S, R. 17E, from the Gila and Salt River Meridian, SANTA CRUZ COUNTY, AZ.


DATED AND POSTED on the ground this 1 day of August, 2016.

1077615 US LLC

WITNESS:



BY:



AGENT: Darling Environmental & Surveying, Ltd.

9040 South Rita Road, Suite 2350

Tucson, AZ 85747

AMC439489

When Filed Return To:  
1077615 US LLC

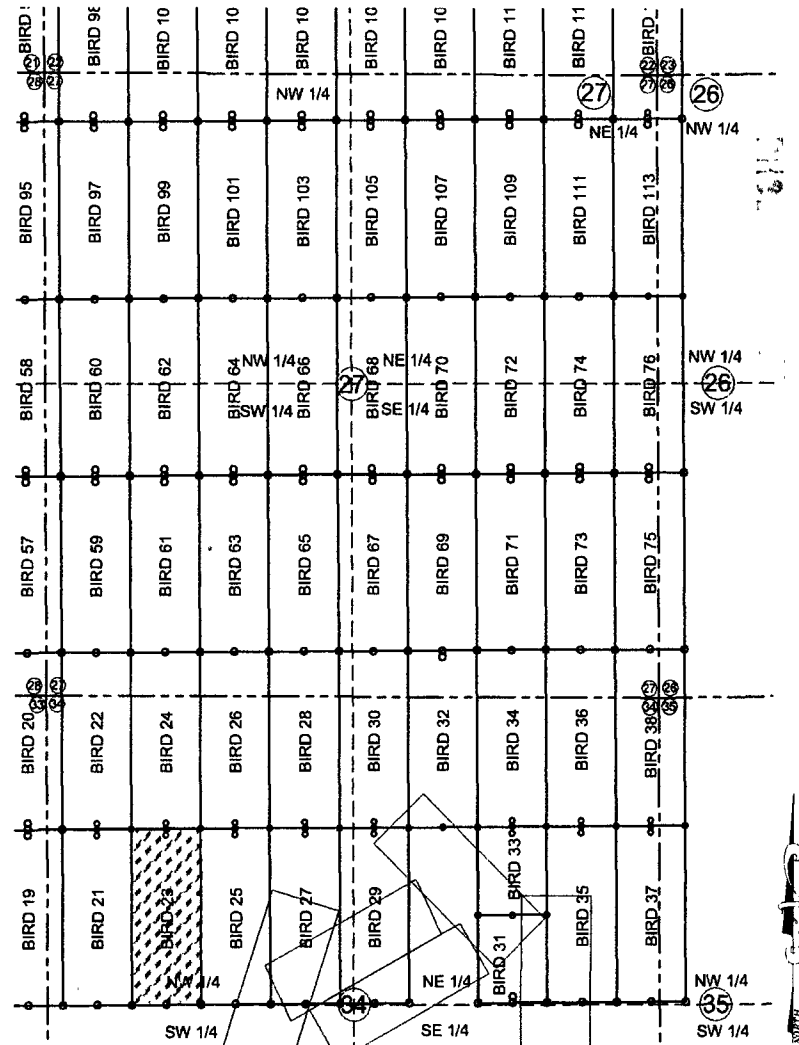
250 H Street, PMB 466

Blaine, WA 98230

# MINING CLAIM MAP

SCALE: 1" = 1500'

LODE (X) PLACER ( )



2016 SEP 14 PM 12:31

RECEIVED  
BLM AZ STATE OFFICE

ANC 439489

1. The above map depicts the BIRD 23 mining claim, which is located in Section (s) 34, Township 23S, Range 16E, Gila and Salt River Meridian, SANTA CRUZ County, Arizona.
2. The types of corner and end center monuments and location monument used are as follows: 2"X2"X5' WOOD POSTS.
3. The bearings in degrees between claim corners are: East West lines run S89°23'W and North South lines run N0°27'W.
4. All claims in this block are contiguous.

When Filed Return To:  
1077615 US LLC

250 H Street, PMB 466

Blaine, WA 98230

2016-05958

Page 1 of 2

Requested By: les & Brady

SUZANNE SAINZ, RECORDER

SANTA CRUZ COUNTY, ARIZONA

09-13-2016 12:31 PM Recording Fee \$10.00

# LOCATION NOTICE FOR LODE MINING CLAIM

NOTICE IS HEREBY GIVEN that the BIRD 24 lode mining claim  
has been located

By: 1077615 US LLC

250 H Street, PMB 466

Blaine, WA 98230

BLM  
Date  
Stamp

RECEIVED  
BLM AZ STATE OFFICE  
2016 SEP 14 P 12:55  
PHOENIX, ARIZONA

The general course of this claim is SOUTH TO NORTH and it is situated in the Harshaw & Patagonia Mining Districts, SANTA CRUZ County, Arizona. This claim is 1500 feet long and 600 feet wide constituting 300 feet on each side of the centerline.


This claim runs from the location monument on the centerline on which this location notice is posted approximately 20 feet in a(n) SOUTHERLY direction to the SOUTH end line and 1480 feet in a(n) NORTHERLY direction to the NORTH end line. This claim is marked by six monuments, one at each corner and one at the center of each end line of the claim.

The location monument on which this notice is posted is situated within Section 34, Township 23 SOUTH, Range 16 EAST, from the Gila and Salt River Meridian, and this claim encompasses portions of the following quarter section (s), section (s), Township (s) and Range (s) SW 1/4 of SECTION 27, NW 1/4 of SECTION 34, T. 23S, R. 16E, from the Gila and Salt River Meridian, Arizona.

The locality of this claim with reference to some natural object or permanent monument and additional information (if any) concerning its locality are as follows: THE NORTHEAST CORNER of the claim is located 12398 feet WEST and 9087 feet NORTH from the SOUTHWEST Corner of Section 6, T. 24S, R. 17E, from the Gila and Salt River Meridian, SANTA CRUZ COUNTY, AZ.

DATED AND POSTED on the ground this 1 day of August, 2016.

WITNESS:



1077615 US LLC

BY:



AGENT: Darling Environmental & Surveying, Ltd.

9040 South Rita Road, Suite 2350

Tucson, AZ 85747

AMC 439490



1. The above map depicts the BIRD 24 mining claim, which is located in Section (s) 27 & 34 Township 23S, Range 16E, Gila and Salt River Meridian, SANTA CRUZ County, Arizona.
2. The types of corner and end center monuments and location monument used are as follows: 2"X2"X5' WOOD POSTS.
3. The bearings in degrees between claim corners are: East West lines run S89°23'W and North South lines run N0°27'W.
4. All claims in this block are contiguous.

When Filed Return To:  
1077615 US LLC

250 H Street, PMB 466

Blaine, WA 98230

2016-05959

Page 1 of 2

Requested By: les & Brady

SUZANNE SAINZ, RECORDER

SANTA CRUZ COUNTY, ARIZONA

09-13-2016 12:31 PM Recording Fee \$10.00

# LOCATION NOTICE FOR LODE MINING CLAIM

NOTICE IS HEREBY GIVEN that the BIRD 25 lode mining claim  
has been located

By: 1077615 US LLC

250 H Street, PMB 466

Blaine, WA 98230

BLM  
Date  
Stamp

PHOENIX, ARIZONA

2016 SEP 14 P 12:57

RECEIVED  
BLM AZ STATE OFFICE

The general course of this claim is NORTH TO SOUTH and it is situated in the Harshaw & Patagonia Mining Districts, SANTA CRUZ County, Arizona. This claim is 1500 feet long and 600 feet wide constituting 300 feet on each side of the centerline.

This claim runs from the location monument on the centerline on which this location notice is posted approximately 20 feet in a(n) NORTHERLY direction to the NORTH end line and 1480 feet in a(n) SOUTHERLY direction to the SOUTH end line. This claim is marked by six monuments, one at each corner and one at the center of each end line of the claim.


The location monument on which this notice is posted is situated within Section 34, Township 23 SOUTH, Range 16 EAST, from the Gila and Salt River Meridian, and this claim encompasses portions of the following quarter section (s), section (s), Township (s) and Range (s) NW 1/4 of SECTION 34, T. 23S, R. 16E, from the Gila and Salt River Meridian, Arizona.

The locality of this claim with reference to some natural object or permanent monument and additional information (if any) concerning its locality are as follows: THE NORTHEAST CORNER of the claim is located 11786 feet WEST and 7592 feet NORTH from the SOUTHWEST Corner of Section 6, T. 24S, R. 17E, from the Gila and Salt River Meridian, SANTA CRUZ COUNTY, AZ.

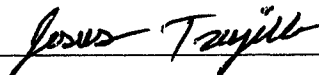
DATED AND POSTED on the ground this 1 day of August, 20 16.

1077615 US LLC

WITNESS:



BY:



AGENT: Darling Environmental & Surveying, Ltd.

9040 South Rita Road, Suite 2350

Tucson, AZ 85747

AN0439491

When Filed Return To:  
1077615 US LLC

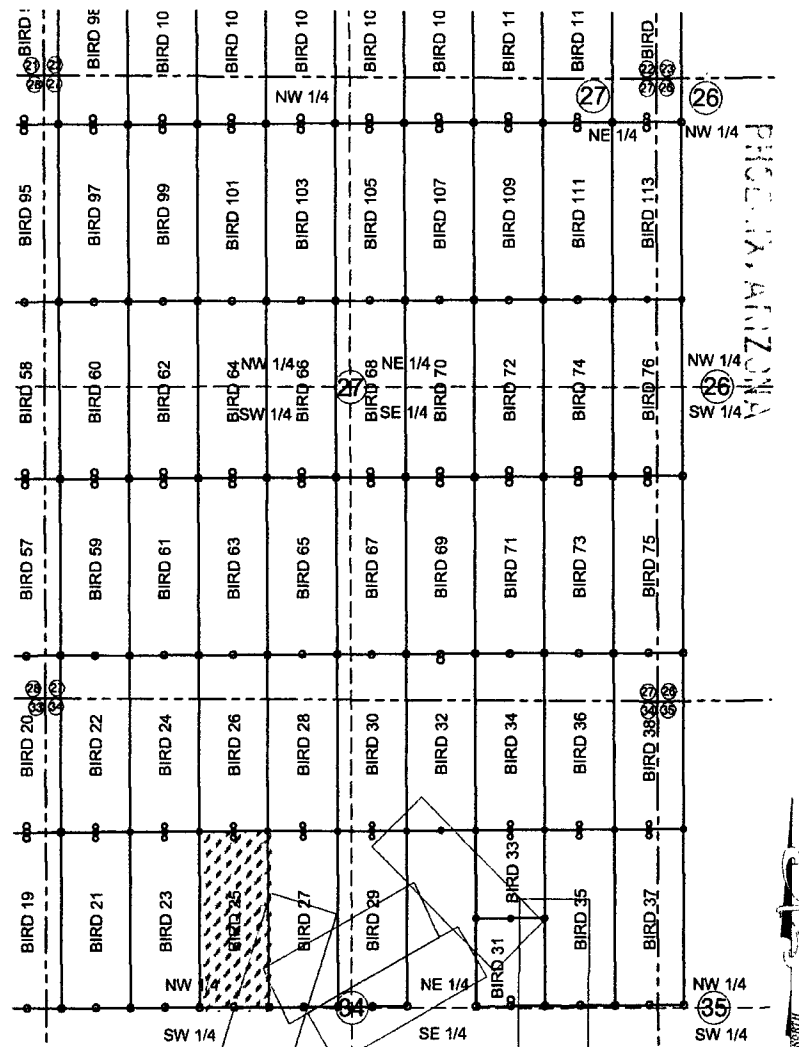
250 H Street, PMB 466

Blaine, WA 98230

# MINING CLAIM MAP

SCALE: 1" = 1500'

LODE (X) PLACER ( )



2016 SEP 14 P 12:57

RECEIVED  
BLM AZ STATE OFFICE

AMC439491

1. The above map depicts the BIRD 25 mining claim, which is located in Section (s) 34, Township 23S, Range 16E, Gila and Salt River Meridian, SANTA CRUZ County, Arizona.
2. The types of corner and end center monuments and location monument used are as follows: 2"X2"X5' WOOD POSTS.
3. The bearings in degrees between claim corners are: East West lines run S89°23'W and North South lines run N0°27'W.
4. All claims in this block are contiguous.
5. The location monument for Bird 25 has been placed outside of the patented claims.

When Filed Return To:  
1077615 US LLC

250 H Street, PMB 466

Blaine, WA 98230

2016-05960

Page 1 of 2

Requested By: L. Les & Brady

SUZANNE SAINZ, RECORDER

SANTA CRUZ COUNTY, ARIZONA

09-13-2016 12:31 PM Recordings Fee \$10.00

# LOCATION NOTICE FOR LODE MINING CLAIM

NOTICE IS HEREBY GIVEN that the BIRD 26 lode mining claim  
has been located

By: 1077615 US LLC

250 H Street, PMB 466

Blaine, WA 98230

BLM  
Date  
Stamp

RECEIVED  
BLM AZ STATE OFFICE  
2016 SEP 14 P 12:51  
PUEBLO, ARIZONA

The general course of this claim is SOUTH TO NORTH and it is situated in the Harshaw & Patagonia Mining Districts, SANTA CRUZ County, Arizona. This claim is 1500 feet long and 600 feet wide constituting 300 feet on each side of the centerline.

This claim runs from the location monument on the centerline on which this location notice is posted approximately 20 feet in a(n) SOUTHERLY direction to the SOUTH end line and 1480 feet in a(n) NORTHERLY direction to the NORTH end line. This claim is marked by six monuments, one at each corner and one at the center of each end line of the claim.

The location monument on which this notice is posted is situated within Section 34, Township 23 SOUTH, Range 16 EAST, from the Gila and Salt River Meridian, and this claim encompasses portions of the following quarter section (s), section (s), Township (s) and Range (s) SW 1/4 of SECTION 27, NW 1/4 of SECTION 34, T. 23S, R. 16E, from the Gila and Salt River Meridian, Arizona.

The locality of this claim with reference to some natural object or permanent monument and additional information (if any) concerning its locality are as follows: THE NORTHEAST CORNER of the claim is located 11798 feet WEST and 9092 feet NORTH from the SOUTHWEST Corner of Section 6, T. 24S, R. 17E, from the Gila and Salt River Meridian, SANTA CRUZ COUNTY, AZ.

DATED AND POSTED on the ground this 1 day of August, 2016.

1077615 US LLC

WITNESS: [Signature]

BY: [Signature]

AGENT: Darling Environmental & Surveying, Ltd.

9040 South Rita Road, Suite 2350

Tucson, AZ 85747

ANCH 39492

1. The above map depicts the BIRD 26 mining claim, which is located in Section (s) 27 & 34 Township 23S, Range 16E, Gila and Salt River Meridian, SANTA CRUZ County, Arizona.
2. The types of corner and end center monuments and location monument used are as follows: 2"X2"X5' WOOD POSTS.
3. The bearings in degrees between claim corners are: East West lines run S89°23'W and North South lines run N0°27'W.
4. All claims in this block are contiguous.

When Filed Return To:  
1077615 US LLC

250 H Street, PMB 466

Blaine, WA 98230

2016-05961

Page 1 of 2

Requested By: Les & Brady

SUZANNE SAINZ, RECORDER

SANTA CRUZ COUNTY, ARIZONA

09-13-2016 12:31 PM Recording Fee \$10.00

# LOCATION NOTICE FOR LODE MINING CLAIM

NOTICE IS HEREBY GIVEN that the BIRD 27 lode mining claim  
has been located

By: 1077615 US LLC

250 H Street, PMB 466

Blaine, WA 98230

BLM  
Date  
Stamp

RECEIVED  
BLM STATE OFFICE  
2016 SEP 14 P 12:57  
SANTA CRUZ COUNTY, ARIZONA

The general course of this claim is NORTH TO SOUTH and it is situated in the Harshaw & Patagonia Mining Districts, SANTA CRUZ County, Arizona. This claim is 1500 feet long and 600 feet wide constituting 300 feet on each side of the centerline.

This claim runs from the location monument on the centerline on which this location notice is posted approximately 20 feet in a(n) NORTHERLY direction to the NORTH end line and 1480 feet in a(n) SOUTHERLY direction to the SOUTH end line. This claim is marked by six monuments, one at each corner and one at the center of each end line of the claim. The location monument on which this notice is posted is situated within Section 34, Township 23 SOUTH, Range 16 EAST, from the Gila and Salt River Meridian, and this claim encompasses portions of the following quarter section (s), section (s), Township (s) and Range (s) NW ¼ of SECTION 34, T. 23S, R. 16E, from the Gila and Salt River Meridian, Arizona.

The locality of this claim with reference to some natural object or permanent monument and additional information (if any) concerning its locality are as follows: THE NORTHEAST CORNER of the claim is located 11186 feet WEST and 7597 feet NORTH from the SOUTHWEST Corner of Section 6, T. 24S, R. 17E, from the Gila and Salt River Meridian, SANTA CRUZ COUNTY, AZ.

DATED AND POSTED on the ground this 21 day of July, 20 16.

1077615 US LLC

WITNESS:

Hunter TEK

BY:

[Signature]

AGENT: Darling Environmental & Surveying, Ltd.

9040 South Rita Road, Suite 2350

Tucson, AZ 85747

AMC439493

When Filed Return To:  
1077615 US LLC

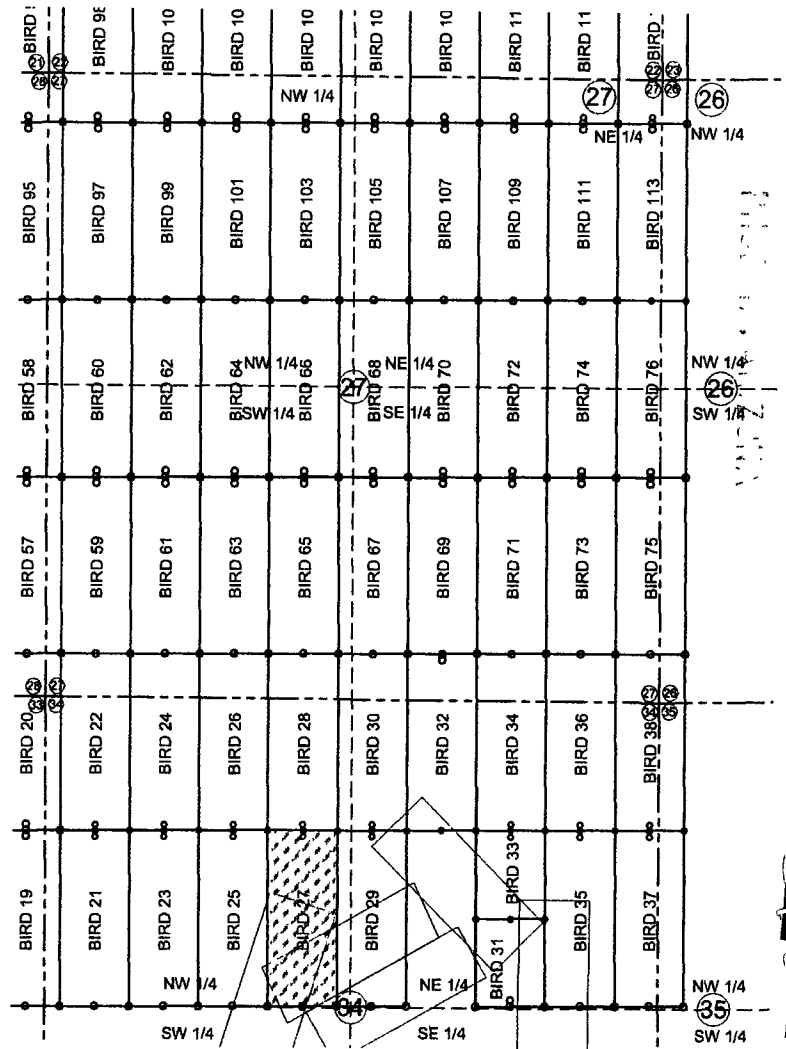
250 H Street, PMB 466

Blaine, WA 98230

# MINING CLAIM MAP

SCALE: 1" = 1500'

LODE (X) PLACER ( )



2016 SEP 14 P 12:57

RECEIVED  
BLM AZ STATE OFFICE

AHC439493

1. The above map depicts the BIRD 27 mining claim, which is located in Section (s) 34 Township 23S, Range 16E, Gila and Salt River Meridian, SANTA CRUZ County, Arizona.
2. The types of corner and end center monuments and location monument used are as follows: 2"X2"X5' WOOD POSTS.
3. The bearings in degrees between claim corners are: East West lines run S89°23'W and North South lines run N0°27'W.
4. All claims in this block are contiguous.
5. The location monument for Bird 27 has been placed outside of patented claims

Blaine, WA 98230

09-13-2016 12:31 PM Recording Fee \$10.00

AFIC 39494



When Filed Return To:  
1077615 US LLC

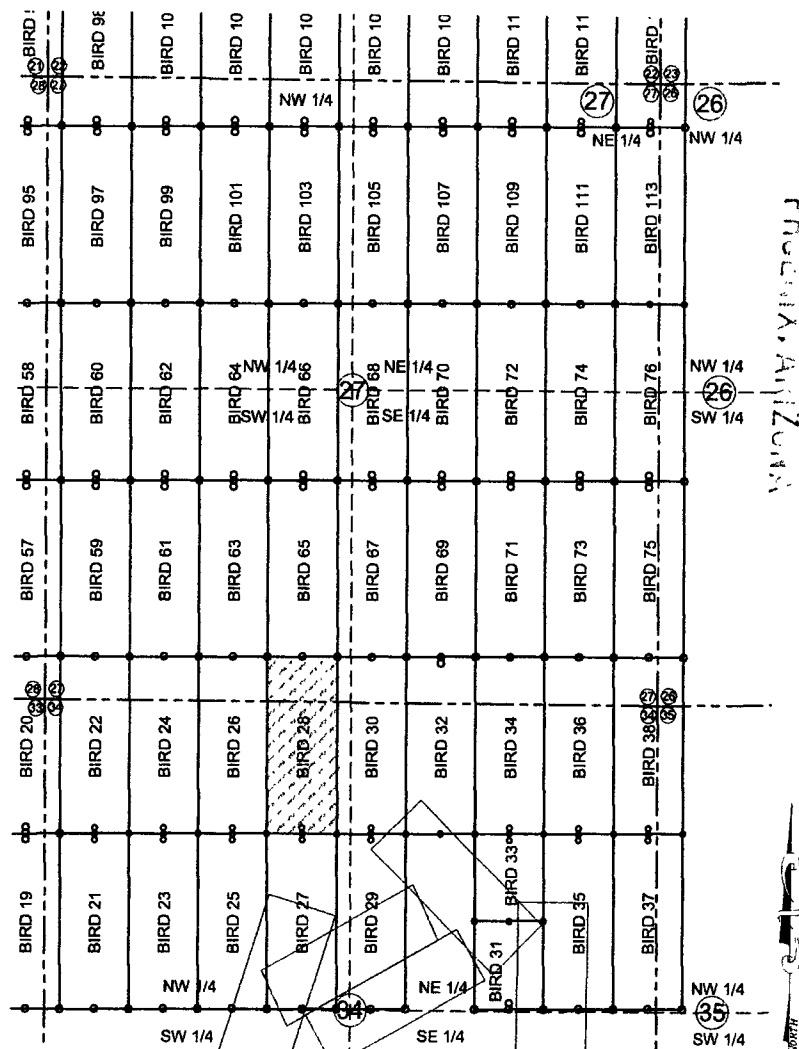
250 H Street, PMB 466

Blaine, WA 98230

# MINING CLAIM MAP

SCALE: 1" = 1500'

LODE (X) PLACER ( )



RECEIVED  
BLM AZ STATE OFFICE

2016 SEP 14 P 1:00

AMC 439494

1. The above map depicts the BIRD 28 mining claim, which is located in Section (s) 27 and 34 Township 23S, Range 16E, Gila and Salt River Meridian, SANTA CRUZ County, Arizona.
2. The types of corner and end center monuments and location monument used are as follows: 2"X2"X5' WOOD POSTS.
3. The bearings in degrees between claim corners are: East West lines run S89°23'W and North South lines run N0°27'W.
4. All claims in this block are contiguous.

When Filed Return To:

1077615 US LLC

250 H Street, PMB 466

Blaine, WA 98230

**LOCATION NOTICE FOR LODE MINING CLAIM**

NOTICE IS HEREBY GIVEN that the BIRD 29 lode mining claim  
has been located

By: 1077615 US LLC

250 H Street, PMB 466

Blaine, WA 98230

BLM  
Date  
Stamp

RECEIVED  
BLM AZ STATE OFFICE  
2016 SEP 14 P 1:00  
PHOENIX, ARIZONA

The general course of this claim is NORTH TO SOUTH and it is situated in the Harshaw & Patagonia Mining Districts, SANTA CRUZ County, Arizona. This claim is 1500 feet long and 600 feet wide constituting 300 feet on each side of the centerline.

This claim runs from the location monument on the centerline on which this location notice is posted approximately 20 feet in a(n) NORTHERLY direction to the NORTH end line and 1480 feet in a(n) SOUTHERLY direction to the SOUTH end line. This claim is marked by six monuments, one at each corner and one at the center of each end line of the claim.

The location monument on which this notice is posted is situated within Section 34, Township 23 SOUTH, Range 16 EAST, from the Gila and Salt River Meridian, and this claim encompasses portions of the following quarter section (s), section (s), Township (s) and Range (s) NW ¼ and the NE ¼ of SECTION 34, T. 23S, R. 16E, from the Gila and Salt River Meridian, Arizona.

The locality of this claim with reference to some natural object or permanent monument and additional information (if any) concerning its locality are as follows: THE NORTHEAST CORNER of the claim is located 10586 feet WEST and 7601 feet NORTH from the SOUTHWEST Corner of Section 6, T. 24S, R. 17E, from the Gila and Salt River Meridian, SANTA CRUZ COUNTY, AZ.

DATED AND POSTED on the ground this 21 day of July, 20 16.

1077615 US LLC

WITNESS: Hunter TekBY: [Signature]

AGENT: Darling Environmental &amp; Surveying, Ltd.

9040 South Rita Road, Suite 2350

Tucson, AZ 85747

ANCL 39495

When Filed Return To:  
1077615 US LLC

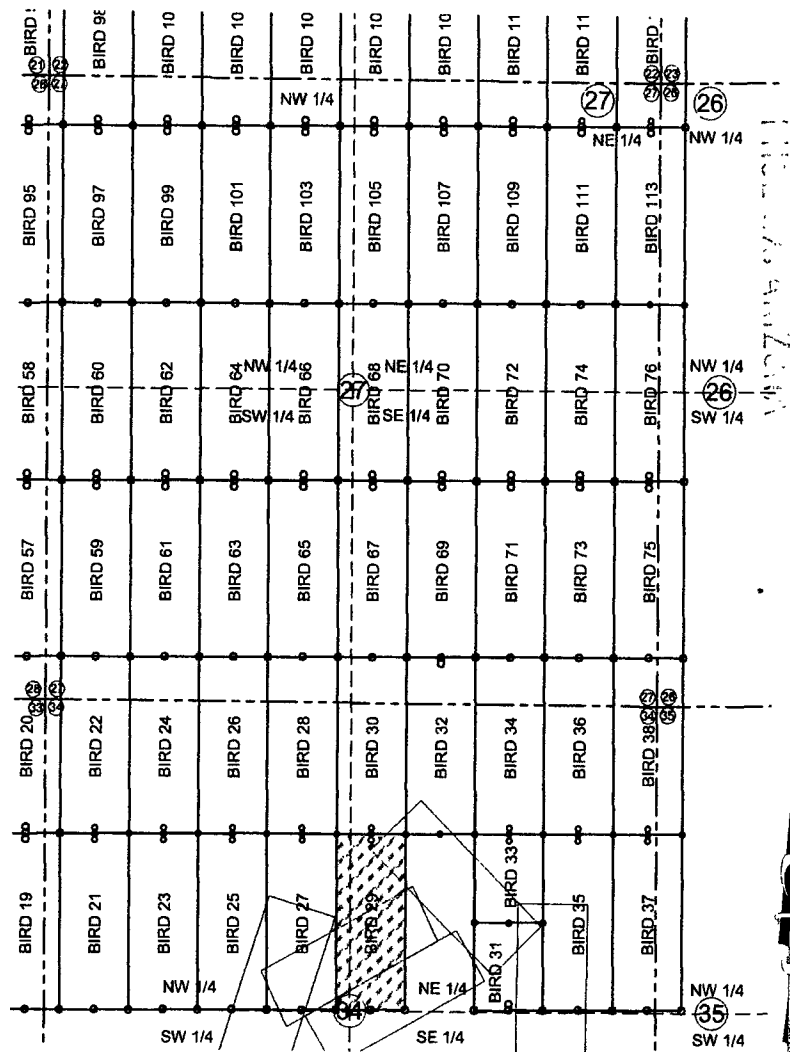
250 H Street, PMB 466

Blaine, WA 98230

# MINING CLAIM MAP

SCALE: 1" = 1500'

LODE (X) PLACER ( )



2016 SEP 14 P 1:00

RECEIVED  
BLM AZ STATE OFFICE

AHC439495

1. The above map depicts the BIRD 29 mining claim, which is located in Section (s) 34 Township 23S, Range 16E, Gila and Salt River Meridian, SANTA CRUZ County, Arizona.
2. The types of corner and end center monuments and location monument used are as follows: 2"X2"X5' WOOD POSTS.
3. The bearings in degrees between claim corners are: East West lines run S89°23'W and North South lines run N0°27'W.
4. All claims in this block are contiguous.
5. The location monument for Bird 29 has been placed outside of the patented claims.

When Filed Return To:  
1077615 US LLC

250 H Street, PMB 466

Blaine, WA 98230

2016-05944

Page 1 of 2

Requested By: J. J. & Brady

SUZANNE SAINZ, RECORDER

SANTA CRUZ COUNTY, ARIZONA

09-13-2016 12:31 PM Recording Fee \$10.00

## LOCATION NOTICE FOR LODE MINING CLAIM

NOTICE IS HEREBY GIVEN that the BIRD 30 lode mining claim  
has been located

By: 1077615 US LLC

250 H Street, PMB 466

Blaine, WA 98230

BLM  
Date  
Stamp

FILED IN ARIZONA

2016 SEP 14 P 1:00

RECEIVED  
BLM STATE OFFICE

The general course of this claim is SOUTH TO NORTH and it is situated in the Harshaw & Patagonia Mining Districts, SANTA CRUZ County, Arizona. This claim is 1500 feet long and 600 feet wide constituting 300 feet on each side of the centerline.

This claim runs from the location monument on the centerline on which this location notice is posted approximately 20 feet in a(n) SOUTHERLY direction to the SOUTH end line and 1480 feet in a(n) NORTHERLY direction to the NORTH end line. This claim is marked by six monuments, one at each corner and one at the center of each end line of the claim.

The location monument on which this notice is posted is situated within Section 34, Township 23 SOUTH, Range 16 EAST, from the Gila and Salt River Meridian, and this claim encompasses portions of the following quarter section (s), section (s), Township (s) and Range (s) NW ¼ and the NE ¼ of SECTION 34 and the SW ¼ and the SE ¼ of SECTION 27, T. 23S, R. 16E, from the Gila and Salt River Meridian, Arizona.

The locality of this claim with reference to some natural object or permanent monument and additional information (if any) concerning its locality are as follows: THE NORTHEAST CORNER of the claim is located 10598 feet WEST and 9101 feet NORTH from the SOUTHWEST Corner of Section 6, T. 24S, R. 17E, from the Gila and Salt River Meridian, SANTA CRUZ COUNTY, AZ.

DATED AND POSTED on the ground this 21 day of July, 2016.

1077615 US LLC

WITNESS: Hunter TEN

BY: [Signature]

AGENT: Darling Environmental & Surveying, Ltd.

9040 South Rita Road, Suite 2350

Tucson, AZ 85747

ARCH 39496



When Filed Return To:  
1077615 US LLC

250 H Street, PMB 466

Blaine, WA 98230

2016-05965

Page 1 of 2

Requested By: Les & Brady

SUZANNE SAINZ, RECORDER

SANTA CRUZ COUNTY, ARIZONA

09-13-2016 12:31 PM Recording Fee \$10.00

# LOCATION NOTICE FOR LODE MINING CLAIM

NOTICE IS HEREBY GIVEN that the BIRD 31 lode mining claim  
has been located

By: 1077615 US LLC

250 H Street, PMB 466

Blaine, WA 98230

BLM  
Date  
Stamp

RECEIVED  
BLM AZ STATE OFFICE  
2016 SEP 14 P 1:01  
TUCSON, ARIZONA

The general course of this claim is SOUTH to NORTH and it is situated in the Harshaw & Patagonia Mining Districts, SANTA CRUZ County, Arizona. This claim is 750 feet long and 600 feet wide constituting 300 feet on each side of the centerline.

This claim runs from the location monument on the centerline on which this location notice is posted approximately 20 feet in a(n) SOUTHERLY direction to the SOUTH end line and 730 feet in a(n) NORTHERLY direction to the NORTH end line. This claim is marked by six monuments, one at each corner and one at the center of each end line of the claim.


The location monument on which this notice is posted is situated within Section 34, Township 23 SOUTH, Range 16 EAST, from the Gila and Salt River Meridian, and this claim encompasses portions of the following quarter section (s), section (s), Township (s) and Range (s) NE ¼ of SECTION 34, T. 23S, R. 16E, from the Gila and Salt River Meridian, Arizona.

The locality of this claim with reference to some natural object or permanent monument and additional information (if any) concerning its locality are as follows: THE NORTHEAST CORNER of the claim is located 9380 feet WEST and 6861 feet NORTH from the SOUTHWEST Corner of Section 6, T. 24S, R. 17E, from the Gila and Salt River Meridian, SANTA CRUZ COUNTY, AZ.


DATED AND POSTED on the ground this 1 day of August, 2016.

1077615 US LLC

WITNESS:



BY:



AGENT: Darling Environmental & Surveying, Ltd.

9040 South Rita Road, Suite 2350

Tucson, AZ 85747

AMC439497

When Filed Return To:  
1077615 US LLC

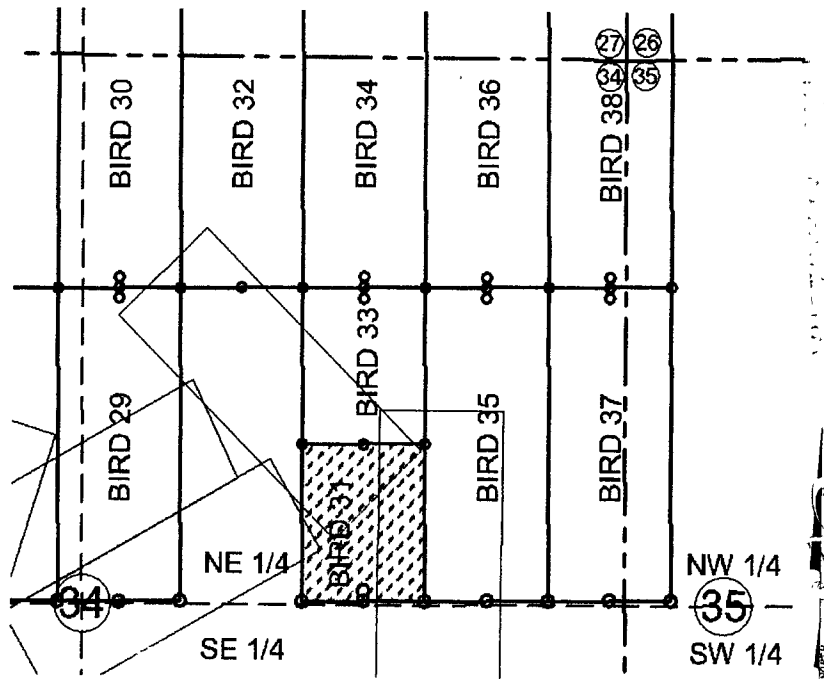
250 H Street, PMB 466

Blaine, WA 98230

# MINING CLAIM MAP

SCALE: 1" = 900'

LODE (X) PLACER ( )



RECEIVED  
BLM AZ STATE OFFICE  
2016 SEP 11 10 1:01

1. The above map depicts the BIRD 31 mining claim, which is located in Section (s) 34 Township 23S, Range 16E, Gila and Salt River Meridian, SANTA CRUZ County, Arizona.
2. The types of corner and end center monuments and location monument used are as follows: 2"X2"X5' WOOD POSTS.
3. The bearings in degrees between claim corners are: East West lines run S89°23'W and North South lines run N0°27'W.
4. All claims in this block are contiguous.
5. The location monument for Bird 31 has been placed outside of patented claims.

ANC 439497

When Filed Return To:  
1077615 US LLC

250 H Street, PMB 466

Blaine, WA 98230

2016-05966

Page 1 of 2

Requested By: J. rles & Brady

SUZANNE SAINZ, RECORDER

SANTA CRUZ COUNTY, ARIZONA

09-13-2016 12:31 PM Recording Fee \$10.00

# LOCATION NOTICE FOR LODE MINING CLAIM

NOTICE IS HEREBY GIVEN that the BIRD 32 lode mining claim  
has been located

By: 1077615 US LLC

250 H Street, PMB 466

Blaine, WA 98230

BLM  
Date  
Stamp

2016 SEP 14 PM 1:01

RECEIVED  
BLM AZ STATE OFFICE

The general course of this claim is NORTH TO SOUTH and it is situated in the Harshaw & Patagonia Mining Districts, SANTA CRUZ County, Arizona. This claim is 1500 feet long and 600 feet wide constituting 300 feet on each side of the centerline.

This claim runs from the location monument on the centerline on which this location notice is posted approximately 20 feet in a(n) NORTHERLY direction to the NORTH end line and 1480 feet in a(n) SOUTHERLY direction to the SOUTH end line. This claim is marked by six monuments, one at each corner and one at the center of each end line of the claim. The location monument on which this notice is posted is situated within Section 27, Township 23 SOUTH, Range 16 EAST, from the Gila and Salt River Meridian, and this claim encompasses portions of the following quarter section (s), section (s), Township (s) and Range (s) THE SE ¼ of SECTION 27, AND THE NE ¼ OF SECTION 34, T. 23S, R. 16E, from the Gila and Salt River Meridian, Arizona.

The locality of this claim with reference to some natural object or permanent monument and additional information (if any) concerning its locality are as follows: THE NORTHEAST CORNER of the claim is located 9998 feet WEST and 9106 feet NORTH from the SOUTHWEST Corner of Section 6, T. 24S, R. 17E, from the Gila and Salt River Meridian, SANTA CRUZ COUNTY, AZ.

DATED AND POSTED on the ground this 13 day of July, 20 16.

1077615 US LLC

WITNESS: Hunter Tek

BY: Jesse Treviño

AGENT: Darling Environmental & Surveying, Ltd.

9040 South Rita Road, Suite 2350

Tucson, AZ 85747

ANCH 39498



When Filed Return To:  
1077615 US LLC

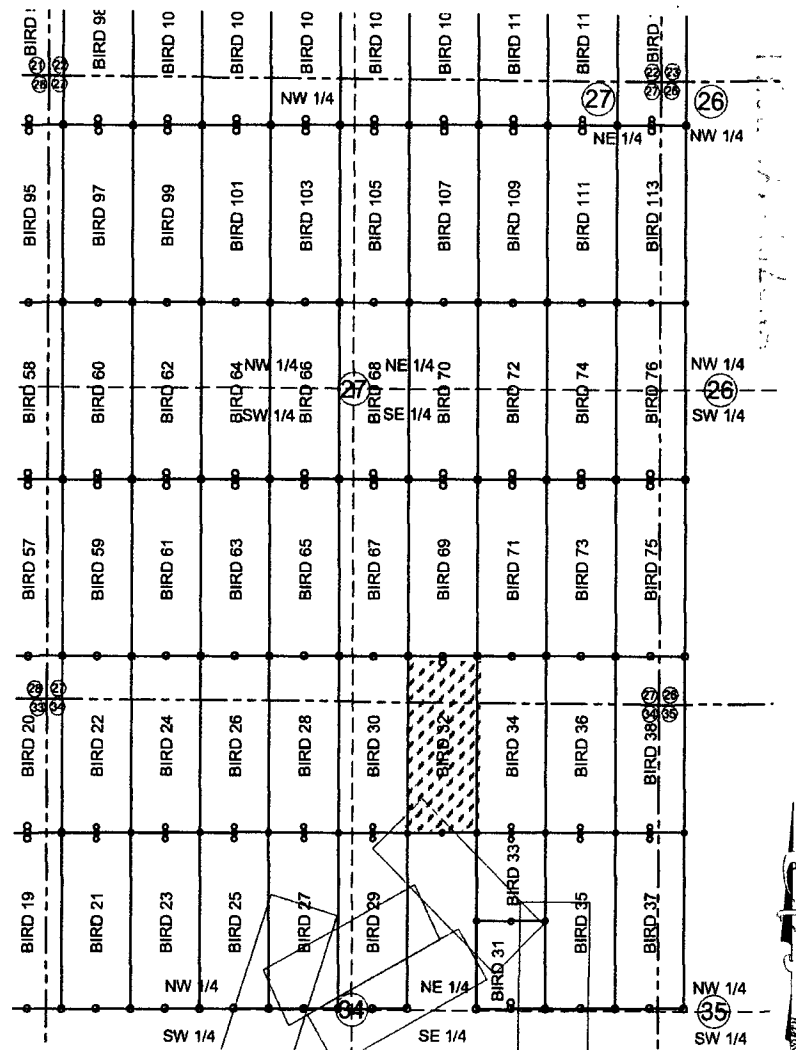
250 H Street, PMB 466

Blaine, WA 98230

# MINING CLAIM MAP

SCALE: 1" = 1500'

LODE (X) PLACER ( )



2016 SEP 14 P 1:01

RECEIVED  
BLM AZ STATE OFFICE

ANC439498

1. The above map depicts the BIRD 32 mining claim, which is located in Section (s) 27 AND 34 Township 23S, Range 16E, Gila and Salt River Meridian, SANTA CRUZ County, Arizona.
2. The types of corner and end center monuments and location monument used are as follows: 2"X2"X5' WOOD POSTS.
3. The bearings in degrees between claim corners are: East West lines run S89°23'W and North South lines run N0°27'W.
4. All claims in this block are contiguous.
5. The location monument for Bird 32 has been placed outside of patented claims.

When Filed Return To:  
1077615 US LLC

250 H Street, PMB 466

Blaine, WA 98230

2016-05967

Page 1 of 2

Requested By: Jiles & Brady

SUZANNE SAINZ, RECORDER

SANTA CRUZ COUNTY, ARIZONA

09-13-2016 12:31 PM Recording Fee \$10.00

# LOCATION NOTICE FOR LODE MINING CLAIM

NOTICE IS HEREBY GIVEN that the BIRD 33 lode mining claim  
has been located

By: 1077615 US LLC

250 H Street, PMB 466

Blaine, WA 98230

BLM  
Date  
Stamp

RECEIVED  
BLM AZ STATE OFFICE

2016 SEP 13 PM 1:01

The general course of this claim is NORTH to SOUTH and it is situated in the Harshaw & Patagonia Mining Districts, SANTA CRUZ County, Arizona. This claim is 750 feet long and 600 feet wide constituting 300 feet on each side of the centerline.

This claim runs from the location monument on the centerline on which this location notice is posted approximately 20 feet in a(n) NORTHERLY direction to the NORTH end line and 730 feet in a(n) SOUTHERLY direction to the SOUTH end line.

This claim is marked by six monuments, one at each corner and one at the center of each end line of the claim.

The location monument on which this notice is posted is situated within Section 34, Township 23 SOUTH, Range 16 EAST, from the Gila and Salt River Meridian, and this claim encompasses portions of the following quarter section (s), section (s), Township (s) and Range (s) NE ¼ of SECTION 34, T. 23S, R. 16E, from the Gila and Salt River Meridian, Arizona.

The locality of this claim with reference to some natural object or permanent monument and additional information (if any) concerning its locality are as follows: THE NORTHEAST CORNER of the claim is located 9386 feet WEST and 7611 feet NORTH from the SOUTHWEST Corner of Section 6, T. 24S, R. 17E, from the Gila and Salt River Meridian, SANTA CRUZ COUNTY, AZ.

DATED AND POSTED on the ground this 21 day of July, 2016.

1077615 US LLC

WITNESS: Hunter Tex

BY: Jesus Trevino

AGENT: Darling Environmental & Surveying, Ltd.

9040 South Rita Road, Suite 2350

Tucson, AZ 85747

AMC 439499

When Filed Return To:  
1077615 US LLC

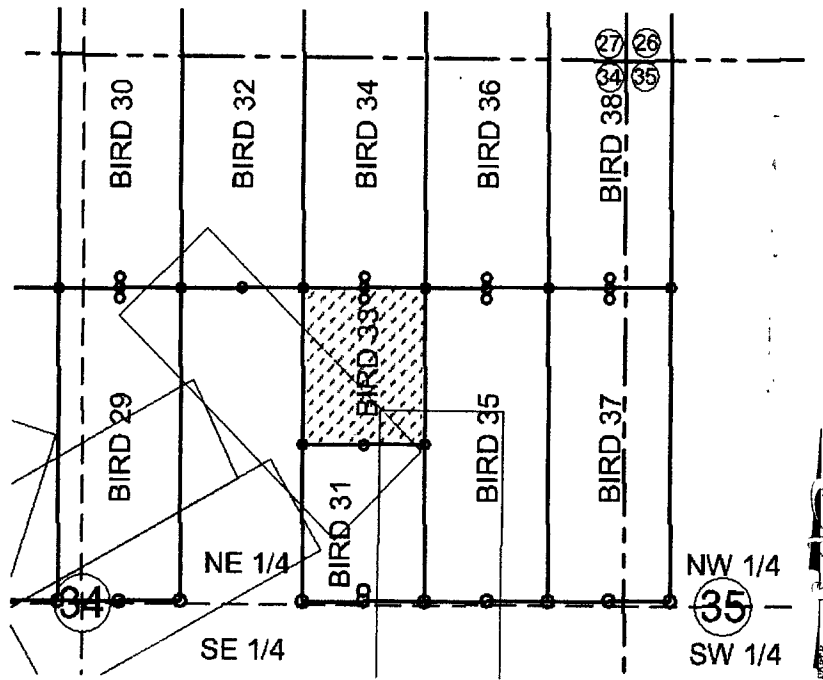
250 H Street, PMB 466

Blaine, WA 98230

# MINING CLAIM MAP

SCALE: 1" = 900'

LODE (X) PLACER ( )



2016 SEP 11 10:01

RECEIVED  
BLM AZ STATE OFFICE

1. The above map depicts the BIRD 33 mining claim, which is located in Section (s) 34 Township 23S, Range 16E, Gila and Salt River Meridian, SANTA CRUZ County, Arizona.
2. The types of corner and end center monuments and location monument used are as follows: 2"X2"X5' WOOD POSTS.
3. The bearings in degrees between claim corners are: East West lines run S89°23'W and North South lines run N0°27'W.
4. All claims in this block are contiguous.
5. The location monument for Bird 33 has been placed outside of patented claims.

AMC 439499  
66666666

When Filed Return To:  
1077615 US LLC

250 H Street, PMB 466

Blaine, WA 98230

2016-05968

Page 1 of 2

Requested By: Charles & Brady  
SUZANNE SAINZ, RECORDER  
SANTA CRUZ COUNTY, ARIZONA  
09-13-2016 12:31 PM Recording Fee \$10.00

**LOCATION NOTICE FOR LODE MINING CLAIM**

NOTICE IS HEREBY GIVEN that the BIRD 34 lode mining claim  
has been located

By: 1077615 US LLC

250 H Street, PMB 466

Blaine, WA 98230

BLM  
Date  
Stamp

RECEIVED  
LM AZ STATE OFFICE  
2016 SEP 11 1:01

The general course of this claim is SOUTH TO NORTH and it is situated in the Harshaw & Patagonia Mining Districts, SANTA CRUZ County, Arizona. This claim is 1500 feet long and 600 feet wide constituting 300 feet on each side of the centerline.

This claim runs from the location monument on the centerline on which this location notice is posted approximately 20 feet in a(n) SOUTHERLY direction to the SOUTH end line and 1480 feet in a(n) NORTHERLY direction to the NORTH end line. This claim is marked by six monuments, one at each corner and one at the center of each end line of the claim.

The location monument on which this notice is posted is situated within Section 34, Township 23 SOUTH, Range 16 EAST, from the Gila and Salt River Meridian, and this claim encompasses portions of the following quarter section (s), section (s), Township (s) and Range (s) NE ¼ of SECTION 34, and the SE ¼ of SECTION 27, T. 23S, R. 16E, from the Gila and Salt River Meridian, Arizona.

The locality of this claim with reference to some natural object or permanent monument and additional information (if any) concerning its locality are as follows: THE NORTHEAST CORNER of the claim is located 9398 feet WEST and 9110 feet NORTH from the SOUTHWEST Corner of Section 6, T. 24S, R. 17E, from the Gila and Salt River Meridian, SANTA CRUZ COUNTY, AZ.

DATED AND POSTED on the ground this 21 day of July, 20 16.  
1077615 US LLC

WITNESS: Hunter Tek

BY: Jesus Tajika  
AGENT: Darling Environmental & Surveying, Ltd.

9040 South Rita Road, Suite 2350

Tucson, AZ 85747

AMC 439500

When Filed Return To:  
1077615 US LLC

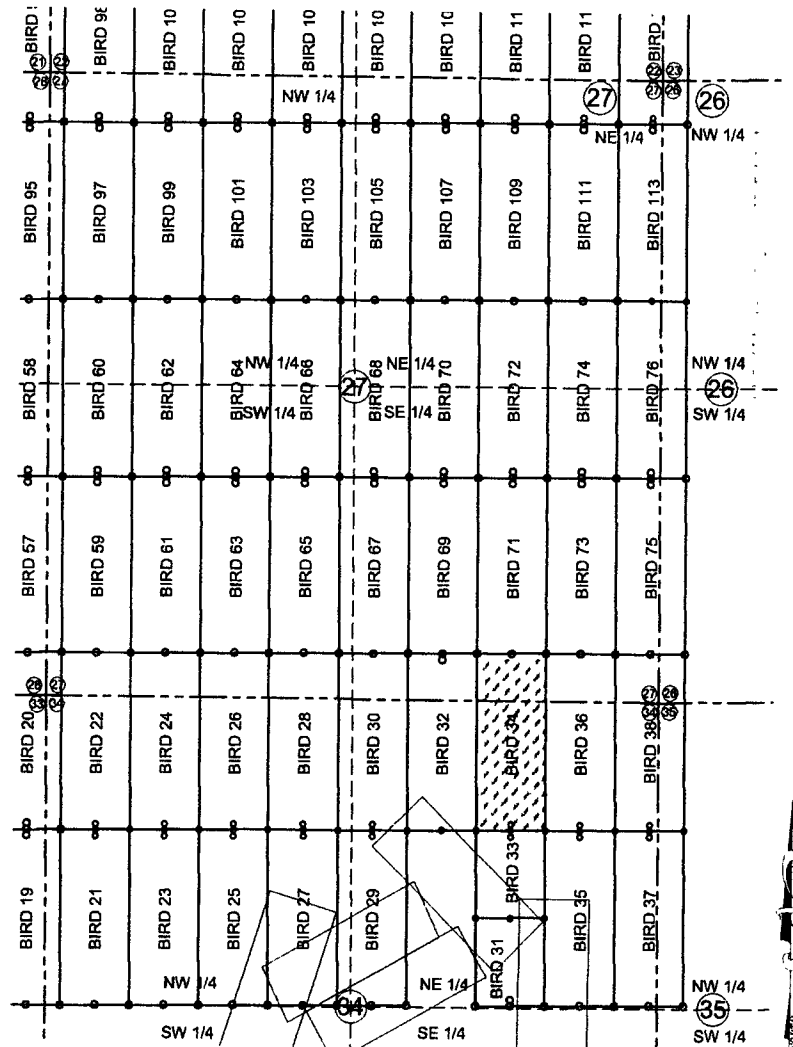
250 H Street, PMB 466

Blaine, WA 98230

# MINING CLAIM MAP

SCALE: 1" = 1500'

LODE (X) PLACER ( )



2016 SEP 11 10 11:01

RECEIVED  
BLM AZ STATE OFFICE

AMC439500

1. The above map depicts the BIRD 34 mining claim, which is located in Section (s) 27 and 34 Township 23S, Range 16E, Gila and Salt River Meridian, SANTA CRUZ County, Arizona.
2. The types of corner and end center monuments and location monument used are as follows: 2"X2"X5' WOOD POSTS.
3. The bearings in degrees between claim corners are: East West lines run S89°23'W and North South lines run N0°27'W.
4. All claims in this block are contiguous.

When Filed Return To:  
1077615 US LLC

250 H Street, PMB 466

Blaine, WA 98230

2016-05969

Page 1 of 2

Requested By: Jiles & Brady

SUZANNE SAINZ, RECORDER

SANTA CRUZ COUNTY, ARIZONA

09-13-2016 12:31 PM Recording Fee \$10.00

# LOCATION NOTICE FOR LODE MINING CLAIM

NOTICE IS HEREBY GIVEN that the BIRD 35 lode mining claim  
has been located

By: 1077615 US LLC

250 H Street, PMB 466

Blaine, WA 98230

BLM  
Date  
Stamp

RECEIVED  
BLM AZ STATE OFFICE  
2016 SEP 11 1:01

The general course of this claim is NORTH TO SOUTH and it is situated in the Harshaw & Patagonia Mining Districts, SANTA CRUZ County, Arizona. This claim is 1500 feet long and 600 feet wide constituting 300 feet on each side of the centerline.

This claim runs from the location monument on the centerline on which this location notice is posted approximately 20 feet in a(n) NORTHERLY direction to the NORTH end line and 1480 feet in a(n) SOUTHERLY direction to the SOUTH end line. This claim is marked by six monuments, one at each corner and one at the center of each end line of the claim. The location monument on which this notice is posted is situated within Section 34, Township 23 SOUTH, Range 16 EAST, from the Gila and Salt River Meridian, and this claim encompasses portions of the following quarter section (s), section (s), Township (s) and Range (s) NE ¼ of SECTION 34T. 23S, R. 16E, from the Gila and Salt River Meridian, Arizona.

The locality of this claim with reference to some natural object or permanent monument and additional information (if any) concerning its locality are as follows: THE NORTHEAST CORNER of the claim is located 8786 feet WEST and 7615 feet NORTH from the SOUTHWEST Corner of Section 6, T. 24S, R. 17E, from the Gila and Salt River Meridian, SANTA CRUZ COUNTY, AZ.

DATED AND POSTED on the ground this 21 day of July, 20 16.

1077615 US LLC

WITNESS: Hunter Tek

BY: [Signature]

AGENT: Darling Environmental & Surveying, Ltd.

9040 South Rita Road, Suite 2350

Tucson, AZ 85747

ANCH 39501

When Filed Return To:  
1077615 US LLC

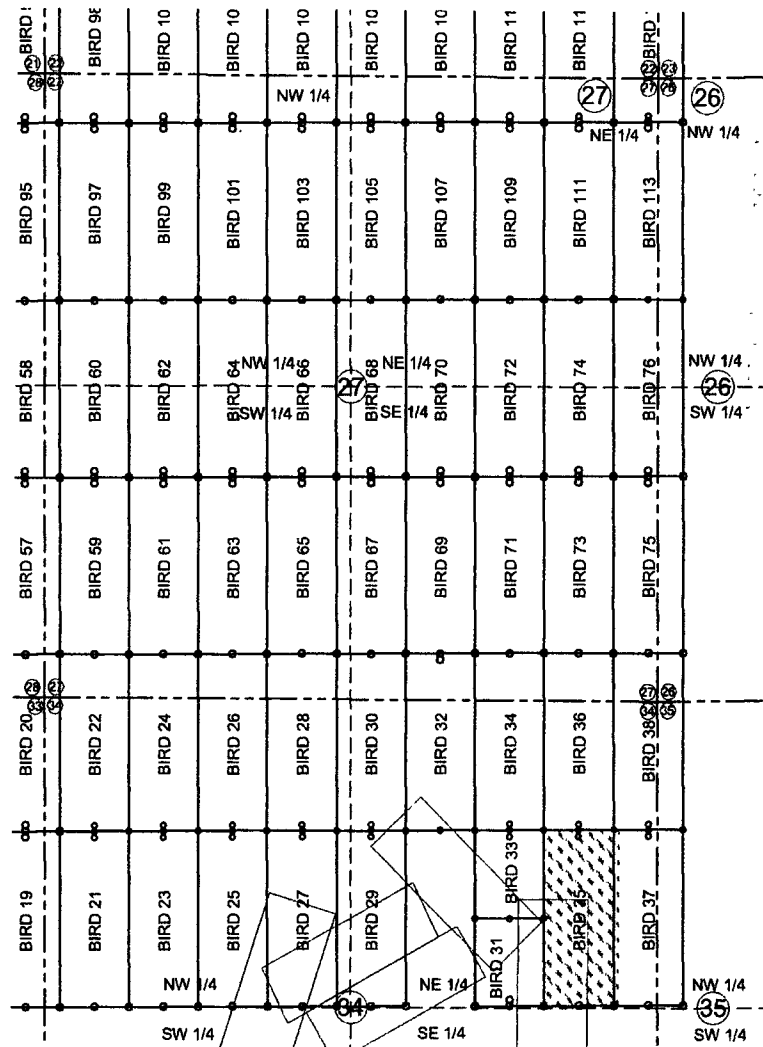
250 H Street, PMB 466

Blaine, WA 98230

# MINING CLAIM MAP

SCALE: 1" = 1500'

LODE (X) PLACER ( )



RECEIVED  
BLM AZ STATE OFFICE  
2016 SEP 11 10:02

ANCH 439501

1. The above map depicts the BIRD 35 mining claim, which is located in Section (s) 34 Township 23S, Range 16E, Gila and Salt River Meridian, SANTA CRUZ County, Arizona.
2. The types of corner and end center monuments and location monument used are as follows: 2"X2"X5' WOOD POSTS.
3. The bearings in degrees between claim corners are: East West lines run S89°23'W and North South lines run N0°27'W.
4. All claims in this block are contiguous.
5. The location monument for Bird 35 has been placed outside patented claims.

When Filed Return To:  
1077615 US LLC

250 H Street, PMB 466

Blaine, WA 98230

2016-05970

Page 1 of 2

Requested By: riles & Brady

SUZANNE SAINZ, RECORDER

SANTA CRUZ COUNTY, ARIZONA

09-13-2016 12:31 PM Recording Fee \$10.00

## LOCATION NOTICE FOR LODE MINING CLAIM

NOTICE IS HEREBY GIVEN that the BIRD 36 lode mining claim  
has been located

By: 1077615 US LLC

250 H Street, PMB 466

Blaine, WA 98230

BLM  
Date  
Stamp

RECEIVED  
BLM AZ STATE OFFICE

2016 SEP 13 PM 1:02

The general course of this claim is SOUTH TO NORTH and it is situated in the Harshaw & Patagonia Mining Districts, SANTA CRUZ County, Arizona. This claim is 1500 feet long and 600 feet wide constituting 300 feet on each side of the centerline.

This claim runs from the location monument on the centerline on which this location notice is posted approximately 20 feet in a(n) SOUTHERLY direction to the SOUTH end line and 1480 feet in a(n) NORTHERLY direction to the NORTH end line. This claim is marked by six monuments, one at each corner and one at the center of each end line of the claim. The location monument on which this notice is posted is situated within Section 34, Township 23 SOUTH, Range 16 EAST, from the Gila and Salt River Meridian, and this claim encompasses portions of the following quarter section (s), section (s), Township (s) and Range (s) NE ¼ of SECTION 34, and the SE ¼ of SECTION 27, T. 23S, R. 16E, from the Gila and Salt River Meridian, Arizona.

The locality of this claim with reference to some natural object or permanent monument and additional information (if any) concerning its locality are as follows: THE NORTHEAST CORNER of the claim is located 8798 feet WEST and 9115 feet NORTH from the SOUTHWEST Corner of Section 6, T. 24S, R. 17E, from the Gila and Salt River Meridian, SANTA CRUZ COUNTY, AZ.

DATED AND POSTED on the ground this 21 day of July, 20 16.

1077615 US LLC

WITNESS: Hunter Tek

BY: Jesus Trujillo

AGENT: Darling Environmental & Surveying, Ltd.

9040 South Rita Road, Suite 2350

Tucson, AZ 85747

AMC1139502



1. The above map depicts the BIRD 36 mining claim, which is located in Section (s) 27 and 34 Township 23S, Range 16E, Gila and Salt River Meridian, SANTA CRUZ County, Arizona.
2. The types of corner and end center monuments and location monument used are as follows: 2"X2"X5' WOOD POSTS.
3. The bearings in degrees between claim corners are: East West lines run S89°23'W and North South lines run N0°27'W.
4. All claims in this block are contiguous.

When Filed Return To:  
1077615 US LLC

250 H Street, PMB 466

Blaine, WA 98230

2016-05971

Page 1 of 2

Requested By: Charles & Brady

SUZANNE SAINZ, RECORDER

SANTA CRUZ COUNTY, ARIZONA

09-13-2016 12:31 PM Recording Fee \$10.00

# LOCATION NOTICE FOR LODE MINING CLAIM

NOTICE IS HEREBY GIVEN that the BIRD 37 lode mining claim  
has been located

By: 1077615 US LLC

250 H Street, PMB 466

Blaine, WA 98230

BLM  
Date  
Stamp

RECEIVED  
BLM AZ STATE OFFICE  
2016 SEP 13 11:02

The general course of this claim is NORTH TO SOUTH and it is situated in the Harshaw & Patagonia Mining Districts, SANTA CRUZ County, Arizona. This claim is 1500 feet long and 600 feet wide constituting 300 feet on each side of the centerline.

This claim runs from the location monument on the centerline on which this location notice is posted approximately 20 feet in a(n) NORTHERLY direction to the NORTH end line and 1480 feet in a(n) SOUTHERLY direction to the SOUTH end line. This claim is marked by six monuments, one at each corner and one at the center of each end line of the claim. The location monument on which this notice is posted is situated within Section 34, Township 23 SOUTH, Range 16 EAST, from the Gila and Salt River Meridian, and this claim encompasses portions of the following quarter section (s), section (s), Township (s) and Range (s) NE ¼ of SECTION 34, and the NW ¼ of SECTION 35, T. 23S, R. 16E, from the Gila and Salt River Meridian, Arizona.

The locality of this claim with reference to some natural object or permanent monument and additional information (if any) concerning its locality are as follows: THE NORTHEAST CORNER of the claim is located 8186 feet WEST and 7620 feet NORTH from the SOUTHWEST Corner of Section 6, T. 24S, R. 17E, from the Gila and Salt River Meridian, SANTA CRUZ COUNTY, AZ.

DATED AND POSTED on the ground this 21 day of July, 20 16.

1077615 US LLC

WITNESS: Hunter Tek

BY: [Signature]

AGENT: Darling Environmental & Surveying, Ltd.

9040 South Rita Road, Suite 2350

Tucson, AZ 85747

AMC439503

1. The above map depicts the BIRD 37 mining claim, which is located in Section (s) 34 and 35 Township 23S, Range 16E, Gila and Salt River Meridian, SANTA CRUZ County, Arizona.
2. The types of corner and end center monuments and location monument used are as follows: 2"X2"X5' WOOD POSTS.
3. The bearings in degrees between claim corners are: East West lines run S89°23'W and North South lines run N0°27'W.
4. All claims in this block are contiguous.

When Filed Return To:  
1077615 US LLC

250 H Street, PMB 466

Blaine, WA 98230

2016-05972

Page 1 of 2

Requested By: les & Brady

SUZANNE SAINZ, RECORDER

SANTA CRUZ COUNTY, ARIZONA

09-13-2016 12:31 PM Recording Fee \$10.00

#### LOCATION NOTICE FOR LODE MINING CLAIM

NOTICE IS HEREBY GIVEN that the BIRD 38 lode mining claim  
has been located

By: 1077615 US LLC

250 H Street, PMB 466

Blaine, WA 98230

BLM  
Date  
Stamp

RECEIVED  
BLM AZ STATE OFFICE  
2016 SEP 11 PM 1:02

The general course of this claim is SOUTH TO NORTH and it is situated in the Harshaw & Patagonia Mining Districts, SANTA CRUZ County, Arizona. This claim is 1500 feet long and 600 feet wide constituting 300 feet on each side of the centerline.

This claim runs from the location monument on the centerline on which this location notice is posted approximately 20 feet in a(n) SOUTHERLY direction to the SOUTH end line and 1480 feet in a(n) NORTHERLY direction to the NORTH end line. This claim is marked by six monuments, one at each corner and one at the center of each end line of the claim.

The location monument on which this notice is posted is situated within Section 34, Township 23 SOUTH, Range 16 EAST, from the Gila and Salt River Meridian, and this claim encompasses portions of the following quarter section (s), section (s), Township (s) and Range (s) NE ¼ of SECTION 34, the NW ¼ of SECTION 35, the SW ¼ of SECTION 26, and the SE ¼ of SECTION 27, T. 23S, R. 16E, from the Gila and Salt River Meridian, Arizona.

The locality of this claim with reference to some natural object or permanent monument and additional information (if any) concerning its locality are as follows: THE NORTHEAST CORNER of the claim is located 8198 feet WEST and 9120 feet NORTH from the SOUTHWEST Corner of Section 6, T. 24S, R. 17E, from the Gila and Salt River Meridian, SANTA CRUZ COUNTY, AZ.

DATED AND POSTED on the ground this 21 day of July, 20 16.

1077615 US LLC

WITNESS: Hunter Tek

BY: Josue Trujillo

AGENT: Darling Environmental & Surveying, Ltd.

9040 South Rita Road, Suite 2350

Tucson, AZ 85747

AMC439504

When Filed Return To:  
1077615 US LLC

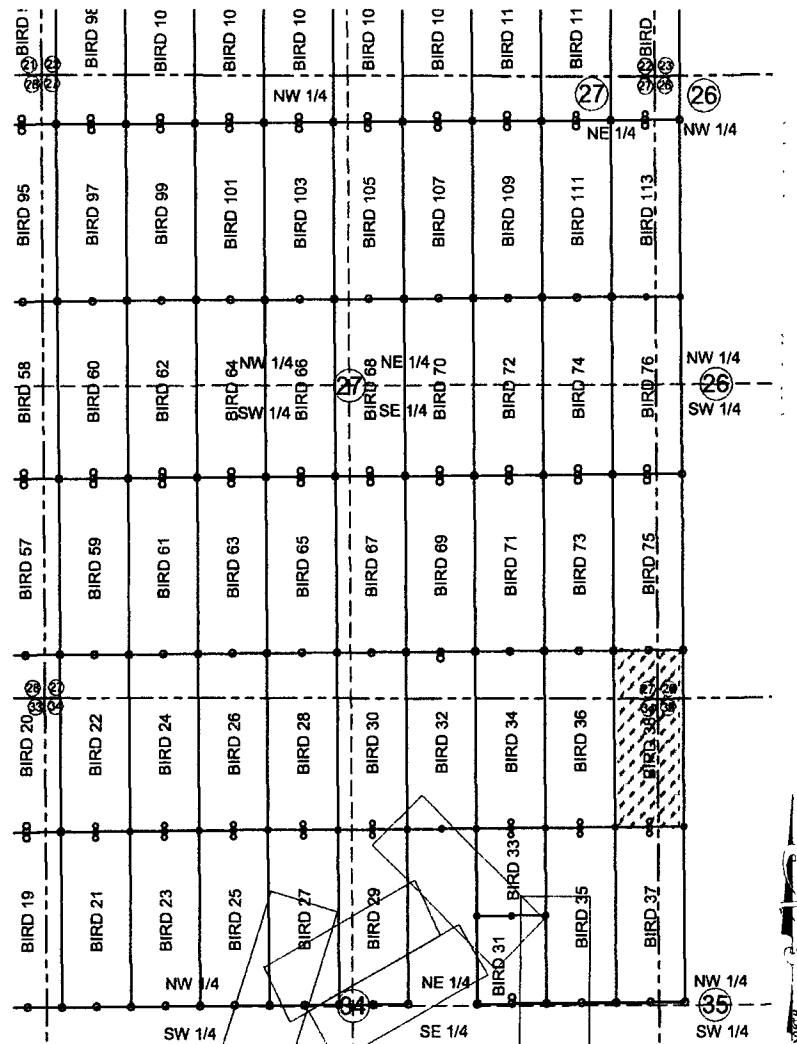
250 H Street, PMB 466

Blaine, WA 98230

# MINING CLAIM MAP

SCALE: 1" = 1500'

LODE (X) PLACER ( )



RECEIVED  
BLM AZ STATE OFFICE  
2016 SEP 10 PM 1:02

AN0439504

1. The above map depicts the BIRD 38 mining claim, which is located in Section (s) 26, 27, 34 and 35 Township 23S, Range 16E, Gila and Salt River Meridian, SANTA CRUZ County, Arizona.
2. The types of corner and end center monuments and location monument used are as follows: 2"X2"X5' WOOD POSTS.
3. The bearings in degrees between claim corners are: East West lines run S89°23'W and North South lines run N0°27'W.
4. All claims in this block are contiguous.

When Filed Return To:  
1077615 US LLC

250 H Street, PMB 466

Blaine, WA 98230

2016-05973

Page 1 of 2

Requested By: Les & Brady

SUZANNE SAINZ, RECORDER

SANTA CRUZ COUNTY, ARIZONA

09-13-2016 12:31 PM Recording Fee \$10.00

# LOCATION NOTICE FOR LODE MINING CLAIM

NOTICE IS HEREBY GIVEN that the BIRD 39 lode mining claim  
has been located

By: 1077615 US LLC

250 H Street, PMB 466

Blaine, WA 98230

BLM  
Date  
Stamp

RECEIVED  
BLM AZ STATE OFFICE  
2016 SEP 14 PM 1:05  
Tucson, Arizona

The general course of this claim is NORTH TO SOUTH and it is situated in the Harshaw & Patagonia Mining Districts, SANTA CRUZ County, Arizona. This claim is 1500 feet long and 600 feet wide constituting 300 feet on each side of the centerline.

This claim runs from the location monument on the centerline on which this location notice is posted approximately 20 feet in a(n) NORTHERLY direction to the NORTH end line and 1480 feet in a(n) SOUTHERLY direction to the SOUTH end line. This claim is marked by six monuments, one at each corner and one at the center of each end line of the claim. The location monument on which this notice is posted is situated within Section 29, Township 23 SOUTH, Range 16 EAST, from the Gila and Salt River Meridian, and this claim encompasses portions of the following quarter section (s), section (s), Township (s) and Range (s) SE ¼ of SECTION 29, T. 23S, R. 16E, from the Gila and Salt River Meridian, Arizona.

The locality of this claim with reference to some natural object or permanent monument and additional information (if any) concerning its locality are as follows: THE NORTHEAST CORNER of the claim is located 19010 feet WEST and 10536 feet NORTH from the SOUTHWEST Corner of Section 6, T. 24S, R. 17E, from the Gila and Salt River Meridian, SANTA CRUZ COUNTY, AZ.

DATED AND POSTED on the ground this 19 day of July, 20 16.

1077615 US LLC

WITNESS:

Hunter Tek

BY:

[Signature]

AGENT: Darling Environmental & Surveying, Ltd.

9040 South Rita Road, Suite 2350

Tucson, AZ 85747

AHC439505

When Filed Return To:  
1077615 US LLC

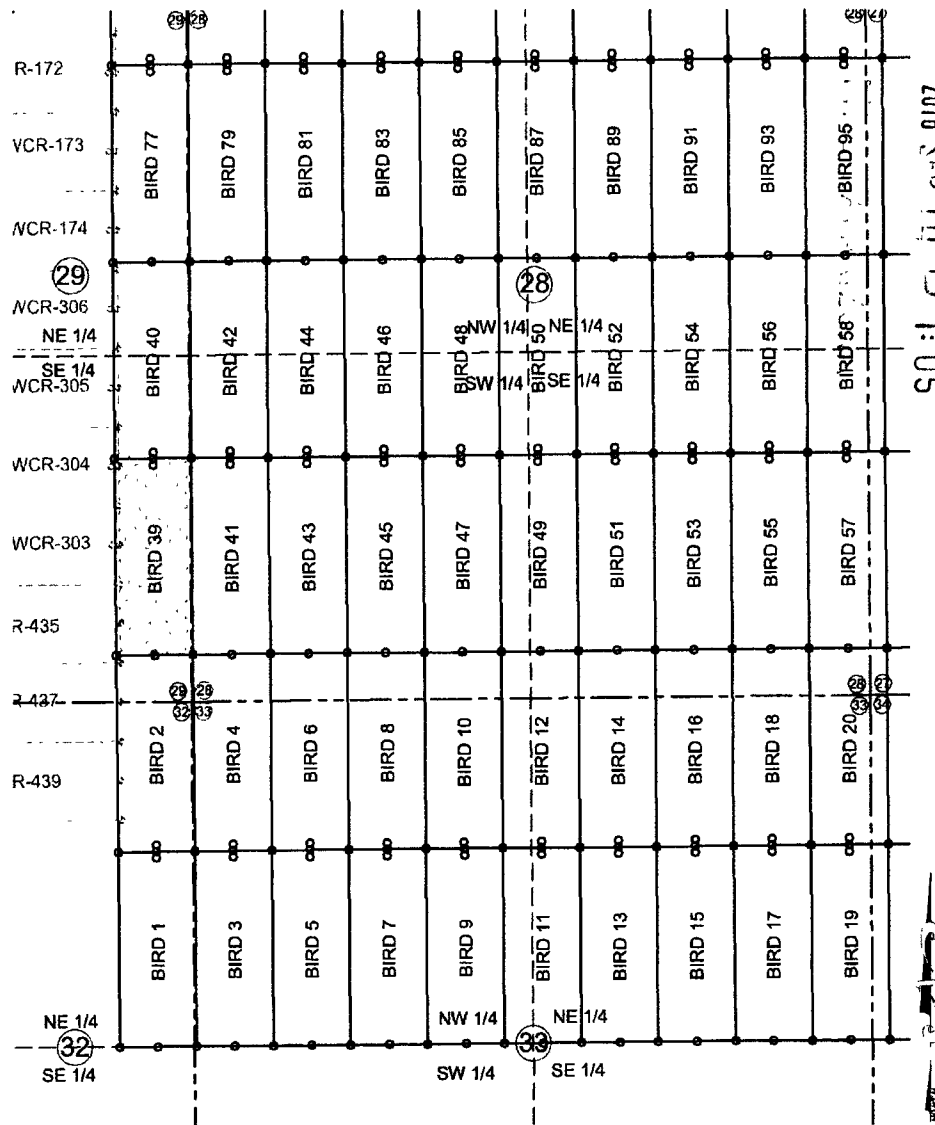
250 H Street, PMB 466

Blaine, WA 98230

# MINING CLAIM MAP

SCALE: 1" = 1500'

LODE (X) PLACER ( )



2016 SEP 14 P 1:05

RECEIVED  
BLM AZ STATE OFFICE

AMC 439505

1. The above map depicts the BIRD 39 mining claim, which is located in Section (s) 29 Township 23S, Range 16E, Gila and Salt River Meridian, SANTA CRUZ County, Arizona.
2. The types of corner and end center monuments and location monument used are as follows: 2"X2"X5' WOOD POSTS.
3. The bearings in degrees between claim corners are: East West lines run S89°23'W and North South lines run N0°27'W.
4. All claims in this block are contiguous.

When Filed Return To:  
1077615 US LLC

250 H Street, PMB 466

Blaine, WA 98230

2016-05974

Page 1 of 2

Requested By: les & Brady

SUZANNE SAINZ, RECORDER

SANTA CRUZ COUNTY, ARIZONA

09-13-2016 12:31 PM Recording Fee \$10.00

# LOCATION NOTICE FOR LODE MINING CLAIM

NOTICE IS HEREBY GIVEN that the BIRD 40 lode mining claim  
has been located

By: 1077615 US LLC

250 H Street, PMB 466

Blaine, WA 98230

BLM  
Date  
Stamp

RECEIVED  
BLM AZ STATE OFFICE  
2016 SEP 11 11:05

The general course of this claim is SOUTH TO NORTH and it is situated in the Harshaw & Patagonia Mining Districts, SANTA CRUZ County, Arizona. This claim is 1500 feet long and 600 feet wide constituting 300 feet on each side of the centerline.

This claim runs from the location monument on the centerline on which this location notice is posted approximately 20 feet in a(n) SOUTHERLY direction to the SOUTH end line and 1480 feet in a(n) NORTHERLY direction to the NORTH end line. This claim is marked by six monuments, one at each corner and one at the center of each end line of the claim. The location monument on which this notice is posted is situated within Section 29, Township 23 SOUTH, Range 16 EAST, from the Gila and Salt River Meridian, and this claim encompasses portions of the following quarter section (s), section (s), Township (s) and Range (s) SE ¼ and the NE ¼ of SECTION 29, T. 23S, R. 16E, from the Gila and Salt River Meridian, Arizona.

The locality of this claim with reference to some natural object or permanent monument and additional information (if any) concerning its locality are as follows: THE NORTHEAST CORNER of the claim is located 19021 feet WEST and 12036 feet NORTH from the SOUTHWEST Corner of Section 6, T. 24S, R. 17E, from the Gila and Salt River Meridian, SANTA CRUZ COUNTY, AZ.

DATED AND POSTED on the ground this 19 day of July, 20 16.

1077615 US LLC

WITNESS: Hunter TEK

BY: [Signature]

AGENT: Darling Environmental & Surveying, Ltd.

9040 South Rita Road, Suite 2350

Tucson, AZ 85747

AMC439506



When Filed Return To:  
1077615 US LLC

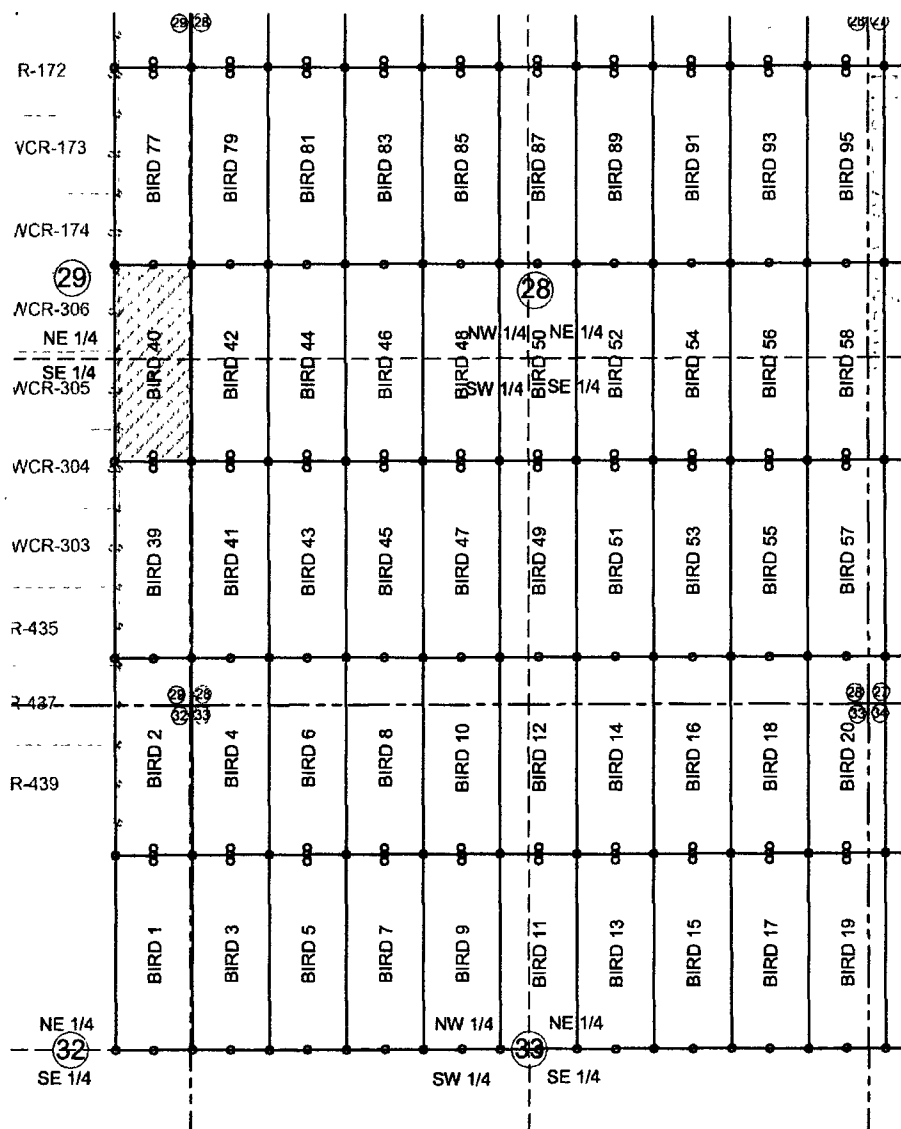
250 H Street, PMB 466

Blaine, WA 98230

# MINING CLAIM MAP

SCALE: 1" = 1500'

LODE (X) PLACER ( )



RECEIVED  
BLMAZ STATE OFFICE  
2016 SEP 11 11:05

AMC 439506

1. The above map depicts the BIRD 40 mining claim, which is located in Section (s) 29 Township 23S, Range 16E, Gila and Salt River Meridian, SANTA CRUZ County, Arizona.
2. The types of corner and end center monuments and location monument used are as follows: 2"X2"X5' WOOD POSTS.
3. The bearings in degrees between claim corners are: East West lines run S89°23'W and North South lines run N0°27'W.
4. All claims in this block are contiguous.

When Filed Return To:  
1077615 US LLC

250 H Street, PMB 466

Blaine, WA 98230

2016-05975

Page 1 of 2

Requested By: J. Riley & Brady

SUZANNE SAINZ, RECORDER

SANTA CRUZ COUNTY, ARIZONA

09-13-2016 12:31 PM Recording Fee \$10.00

# LOCATION NOTICE FOR LODE MINING CLAIM

NOTICE IS HEREBY GIVEN that the BIRD 41 lode mining claim  
has been located

By: 1077615 US LLC

250 H Street, PMB 466

Blaine, WA 98230

BLM  
Date  
Stamp

RECEIVED  
BLM AZ STATE OFFICE  
2016 SEP 11 PM 1:06

The general course of this claim is NORTH TO SOUTH and it is situated in the Harshaw & Patagonia Mining Districts, SANTA CRUZ County, Arizona. This claim is 1500 feet long and 600 feet wide constituting 300 feet on each side of the centerline.

This claim runs from the location monument on the centerline on which this location notice is posted approximately 20 feet in a(n) NORTHERLY direction to the NORTH end line and 1480 feet in a(n) SOUTHERLY direction to the SOUTH end line. This claim is marked by six monuments, one at each corner and one at the center of each end line of the claim.

The location monument on which this notice is posted is situated within Section 28, Township 23 SOUTH, Range 16 EAST, from the Gila and Salt River Meridian, and this claim encompasses portions of the following quarter section (s), section (s), Township (s) and Range (s) SW ¼ of SECTION 28, T. 23S, R. 16E, from the Gila and Salt River Meridian, Arizona.

The locality of this claim with reference to some natural object or permanent monument and additional information (if any) concerning its locality are as follows: THE NORTHEAST CORNER of the claim is located 18410 feet WEST and 10541 feet NORTH from the SOUTHWEST Corner of Section 6, T. 24S, R. 17E, from the Gila and Salt River Meridian, SANTA CRUZ COUNTY, AZ.

DATED AND POSTED on the ground this 19 day of July, 20 16.

1077615 US LLC

WITNESS: Hunter Tek

BY: [Signature]

AGENT: Darling Environmental & Surveying, Ltd.

9040 South Rita Road, Suite 2350

Tucson, AZ 85747

AMC439507

When Filed Return To:  
1077615 US LLC

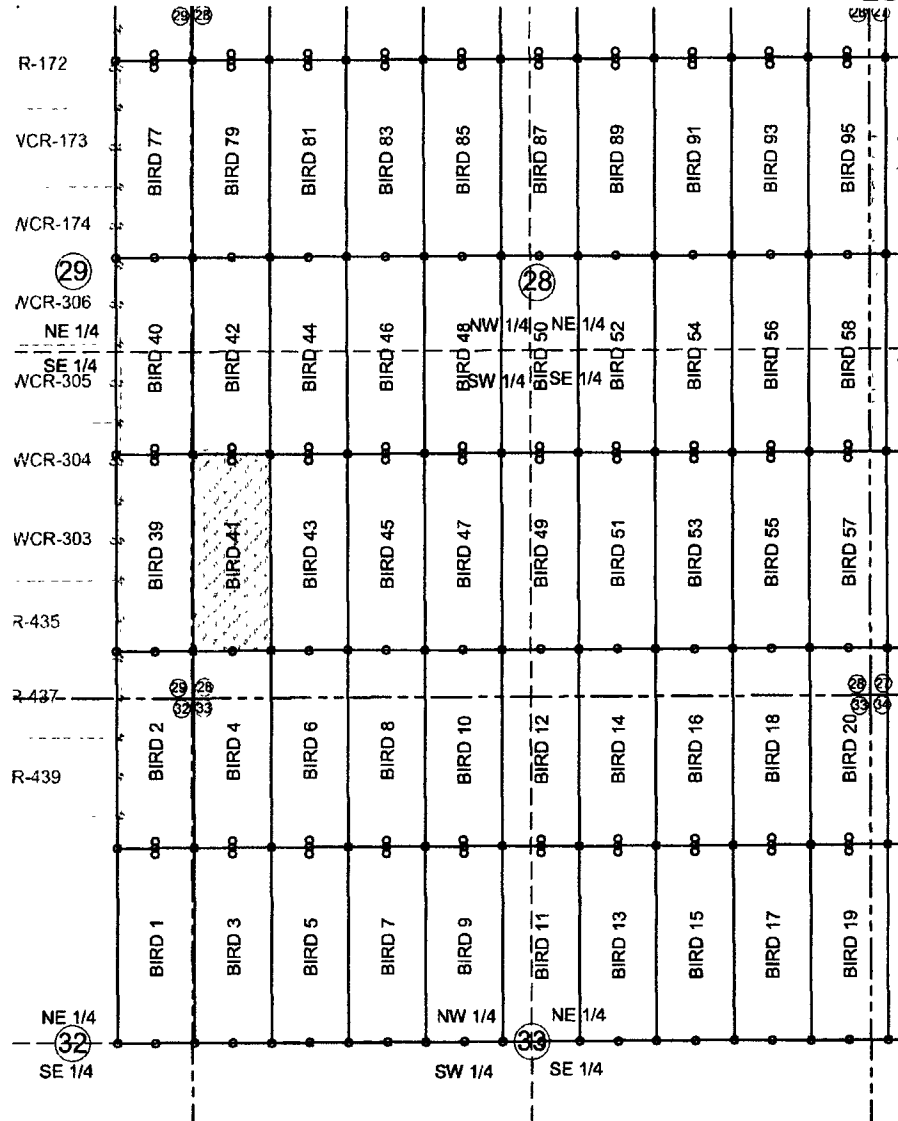
250 H Street, PMB 466

Blaine, WA 98230

# MINING CLAIM MAP

SCALE: 1" = 1500'

LODE (X) PLACER ( )



RECEIVED  
BLM AZ STATE OFFICE  
2016 SEP 11 7 1:06

AMC439507

1. The above map depicts the BIRD 41 mining claim, which is located in Section (s) 28 Township 23S, Range 16E, Gila and Salt River Meridian, SANTA CRUZ County, Arizona.
2. The types of corner and end center monuments and location monument used are as follows: 2"X2"X5' WOOD POSTS.
3. The bearings in degrees between claim corners are: East West lines run S89°23'W and North South lines run N0°27'W.
4. All claims in this block are contiguous.

When Filed Return To:  
1077615 US LLC

250 H Street, PMB 466

Blaine, WA 98230



2016-05976

Page 1 of 2

Requested By: les & Brady

SUZANNE SAINZ, RECORDER  
SANTA CRUZ COUNTY, ARIZONA

09-13-2016 12:31 PM Recording Fee \$10.00

# LOCATION NOTICE FOR LODE MINING CLAIM

NOTICE IS HEREBY GIVEN that the BIRD 42 lode mining claim  
has been located

By: 1077615 US LLC

250 H Street, PMB 466

Blaine, WA 98230

BLM  
Date  
Stamp

RECEIVED  
BLM AZ STATE OFFICE  
2016 SEP 11 11:06

The general course of this claim is SOUTH TO NORTH and it is situated in the Harshaw & Patagonia Mining Districts, SANTA CRUZ County, Arizona. This claim is 1500 feet long and 600 feet wide constituting 300 feet on each side of the centerline.

This claim runs from the location monument on the centerline on which this location notice is posted approximately 20 feet in a(n) SOUTHERLY direction to the SOUTH end line and 1480 feet in a(n) NORTHERLY direction to the NORTH end line. This claim is marked by six monuments, one at each corner and one at the center of each end line of the claim.

The location monument on which this notice is posted is situated within Section 28, Township 23 SOUTH, Range 16 EAST, from the Gila and Salt River Meridian, and this claim encompasses portions of the following quarter section (s), section (s), Township (s) and Range (s) SW ¼ and the NW ¼ of SECTION 28, T. 23S, R. 16E, from the Gila and Salt River Meridian, Arizona.

The locality of this claim with reference to some natural object or permanent monument and additional information (if any) concerning its locality are as follows: THE NORTHEAST CORNER of the claim is located 18421 feet WEST and 12041 feet NORTH from the SOUTHWEST Corner of Section 6, T. 24S, R. 17E, from the Gila and Salt River Meridian, SANTA CRUZ COUNTY, AZ.

DATED AND POSTED on the ground this 19 day of July, 20 16.

1077615 US LLC

WITNESS: Hunter Tek

BY: [Signature]

AGENT: Darling Environmental & Surveying, Ltd.

9040 South Rita Road, Suite 2350

Tucson, AZ 85747

AMC 439508

When Filed Return To:  
1077615 US LLC

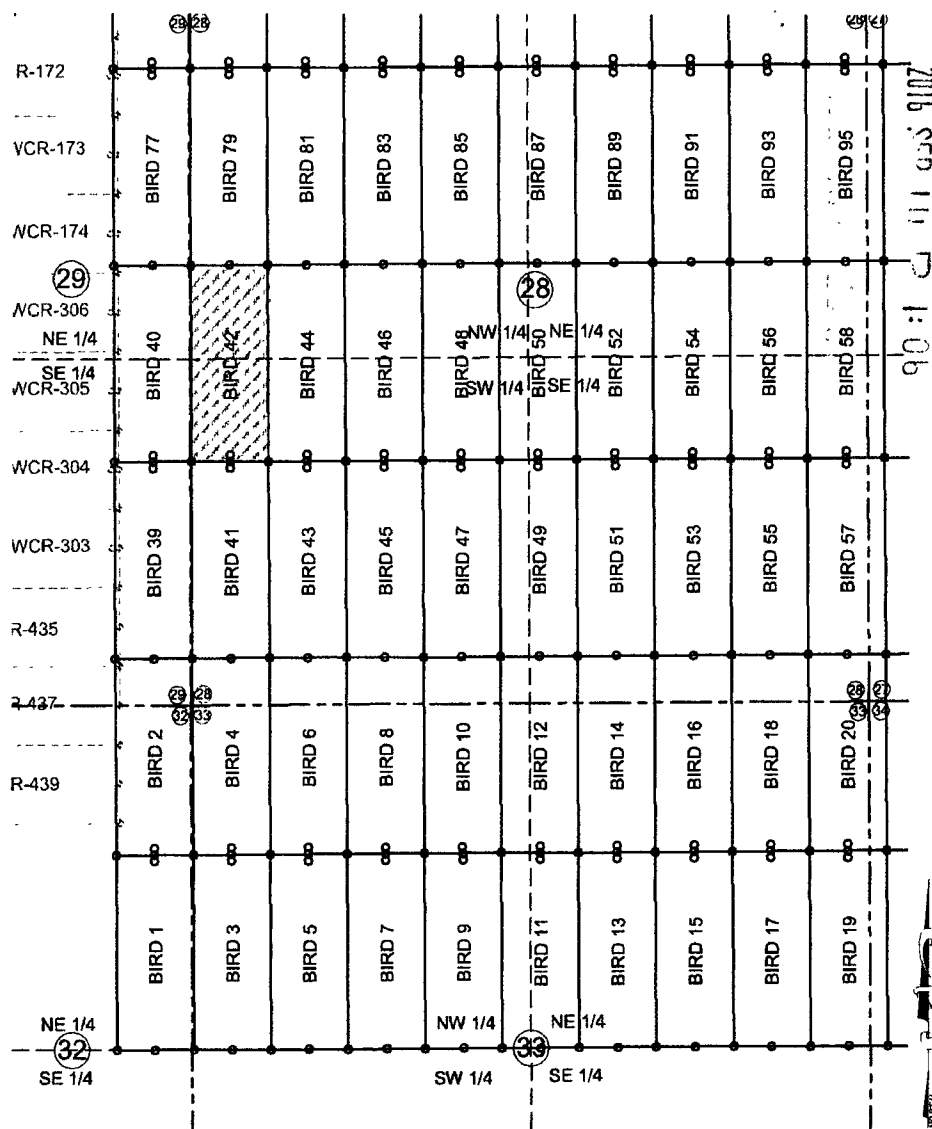
250 H Street, PMB 466

Blaine, WA 98230

# MINING CLAIM MAP

SCALE: 1" = 1500'

LODE (X) PLACER ( )



RECEIVED  
BLM AZ STATE OFFICE

AMC 439508

1. The above map depicts the BIRD 42 mining claim, which is located in Section (s) 28 Township 23S, Range 16E, Gila and Salt River Meridian, SANTA CRUZ County, Arizona.
2. The types of corner and end center monuments and location monument used are as follows: 2"X2"X5' WOOD POSTS.
3. The bearings in degrees between claim corners are: East West lines run S89°23'W and North South lines run N0°27'W.
4. All claims in this block are contiguous.

When Filed Return To:  
1077615 US LLC

250 H Street, PMB 466

Blaine, WA 98230

2016-05977

Page 1 of 2

Requested By: Les & Brady

SUZANNE SAINZ, RECORDER

SANTA CRUZ COUNTY, ARIZONA

09-13-2016 12:31 PM Recording Fee \$10.00

# LOCATION NOTICE FOR LODE MINING CLAIM

NOTICE IS HEREBY GIVEN that the BIRD 43 lode mining claim  
has been located

By: 1077615 US LLC

250 H Street, PMB 466

Blaine, WA 98230

BLM  
Date  
Stamp

RECEIVED  
BLM STATE OFFICE  
2016 SEP 11 1:06

The general course of this claim is NORTH TO SOUTH and it is situated in the Harshaw & Patagonia Mining Districts, SANTA CRUZ County, Arizona. This claim is 1500 feet long and 600 feet wide constituting 300 feet on each side of the centerline.

This claim runs from the location monument on the centerline on which this location notice is posted approximately 20 feet in a(n) NORTHERLY direction to the NORTH end line and 1480 feet in a(n) SOUTHERLY direction to the SOUTH end line. This claim is marked by six monuments, one at each corner and one at the center of each end line of the claim. The location monument on which this notice is posted is situated within Section 28, Township 23 SOUTH, Range 16 EAST, from the Gila and Salt River Meridian, and this claim encompasses portions of the following quarter section (s), section (s), Township (s) and Range (s) SW ¼ of SECTION 28, T. 23S, R. 16E, from the Gila and Salt River Meridian, Arizona.

The locality of this claim with reference to some natural object or permanent monument and additional information (if any) concerning its locality are as follows: THE NORTHEAST CORNER of the claim is located 17810 feet WEST and 10545 feet NORTH from the SOUTHWEST Corner of Section 6, T. 24S, R. 17E, from the Gila and Salt River Meridian, SANTA CRUZ COUNTY, AZ.

DATED AND POSTED on the ground this 19 day of July, 2016.

1077615 US LLC

WITNESS: Hunter Tek

BY: [Signature]

AGENT: Darling Environmental & Surveying, Ltd.

9040 South Rita Road, Suite 2350

Tucson, AZ 85747

AMC439509

When Filed Return To:  
1077615 US LLC

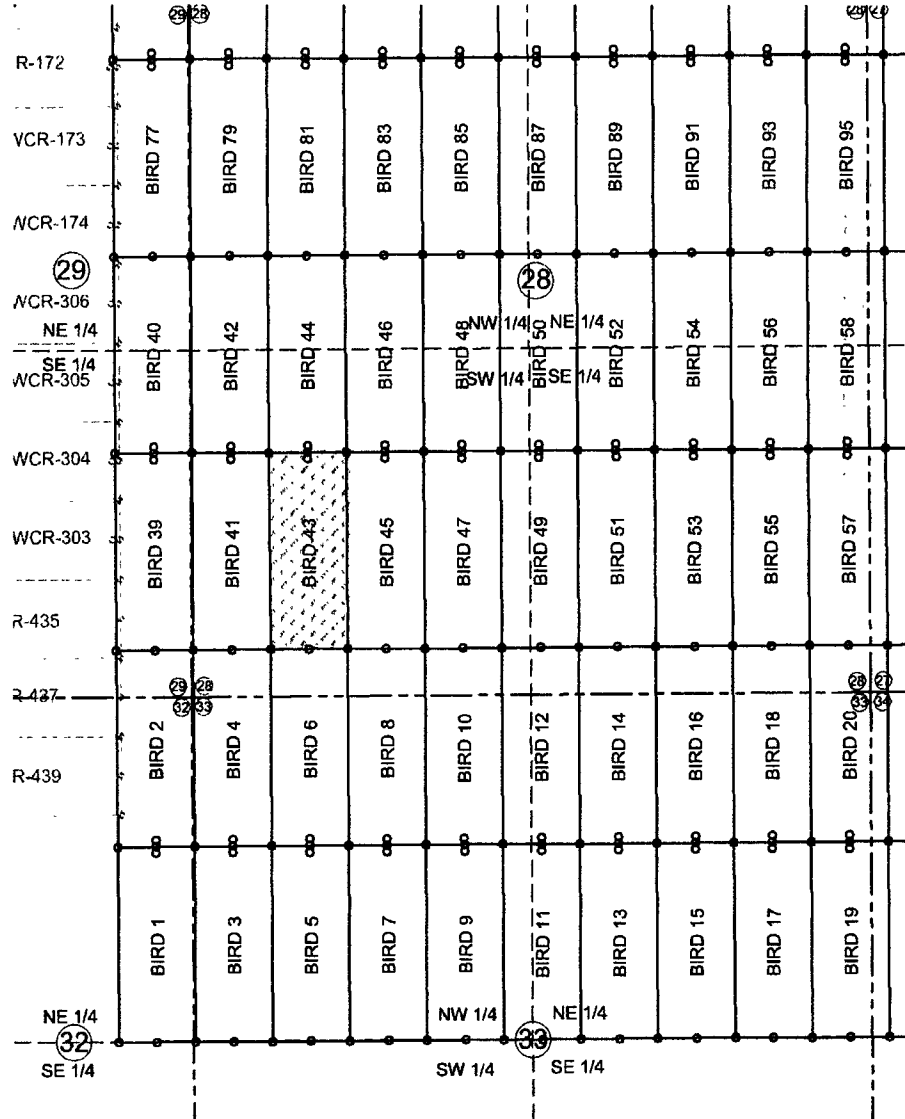
250 H Street, PMB 466

Blaine, WA 98230

# MINING CLAIM MAP

SCALE: 1" = 1500'

LODE (X) PLACER ( )



2016 SEP 11 11:06

RECEIVED  
BLM AZ STATE OFFICE

AMC439509

1. The above map depicts the BIRD 43 mining claim, which is located in Section (s) 28 Township 23S, Range 16E, Gila and Salt River Meridian, SANTA CRUZ County, Arizona.
2. The types of corner and end center monuments and location monument used are as follows: 2"X2"X5' WOOD POSTS.
3. The bearings in degrees between claim corners are: East West lines run S89°23'W and North South lines run N0°27'W.
4. All claims in this block are contiguous.

When Filed Return To:  
1077615 US LLC

250 H Street, PMB 466

Blaine, WA 98230

2016-05978

Page 1 of 2

Requested By: rles & Brady

SUZANNE SAINZ, RECORDER

SANTA CRUZ COUNTY, ARIZONA

09-13-2016 12:31 PM Recording Fee \$10.00

**LOCATION NOTICE FOR LODE MINING CLAIM**

NOTICE IS HEREBY GIVEN that the BIRD 44 lode mining claim  
has been located

By: 1077615 US LLC

250 H Street, PMB 466

Blaine, WA 98230

BLM  
Date  
Stamp

2016 SEP 11 11:06

RECEIVED  
BLM AZ STATE OFFICE

The general course of this claim is SOUTH TO NORTH and it is situated in the Harshaw & Patagonia Mining Districts, SANTA CRUZ County, Arizona. This claim is 1500 feet long and 600 feet wide constituting 300 feet on each side of the centerline.

This claim runs from the location monument on the centerline on which this location notice is posted approximately 20 feet in a(n) SOUTHERLY direction to the SOUTH end line and 1480 feet in a(n) NORTHERLY direction to the NORTH end line. This claim is marked by six monuments, one at each corner and one at the center of each end line of the claim.

The location monument on which this notice is posted is situated within Section 28, Township 23 SOUTH, Range 16 EAST, from the Gila and Salt River Meridian, and this claim encompasses portions of the following quarter section (s), section (s), Township (s) and Range (s) SW ¼ and the NW ¼ of SECTION 28, T. 23S, R. 16E, from the Gila and Salt River Meridian, Arizona.

The locality of this claim with reference to some natural object or permanent monument and additional information (if any) concerning its locality are as follows: THE NORTHEAST CORNER of the claim is located 17821 feet WEST and 12045 feet NORTH from the SOUTHWEST Corner of Section 6, T. 24S, R. 17E, from the Gila and Salt River Meridian, SANTA CRUZ COUNTY, AZ.

DATED AND POSTED on the ground this 19 day of July, 2016.  
1077615 US LLC

WITNESS: Hunter TRK

BY: [Signature]

AGENT: Darling Environmental & Surveying, Ltd.

9040 South Rita Road, Suite 2350

Tucson, AZ 85747

ARCH 439510



When Filed Return To:  
1077615 US LLC

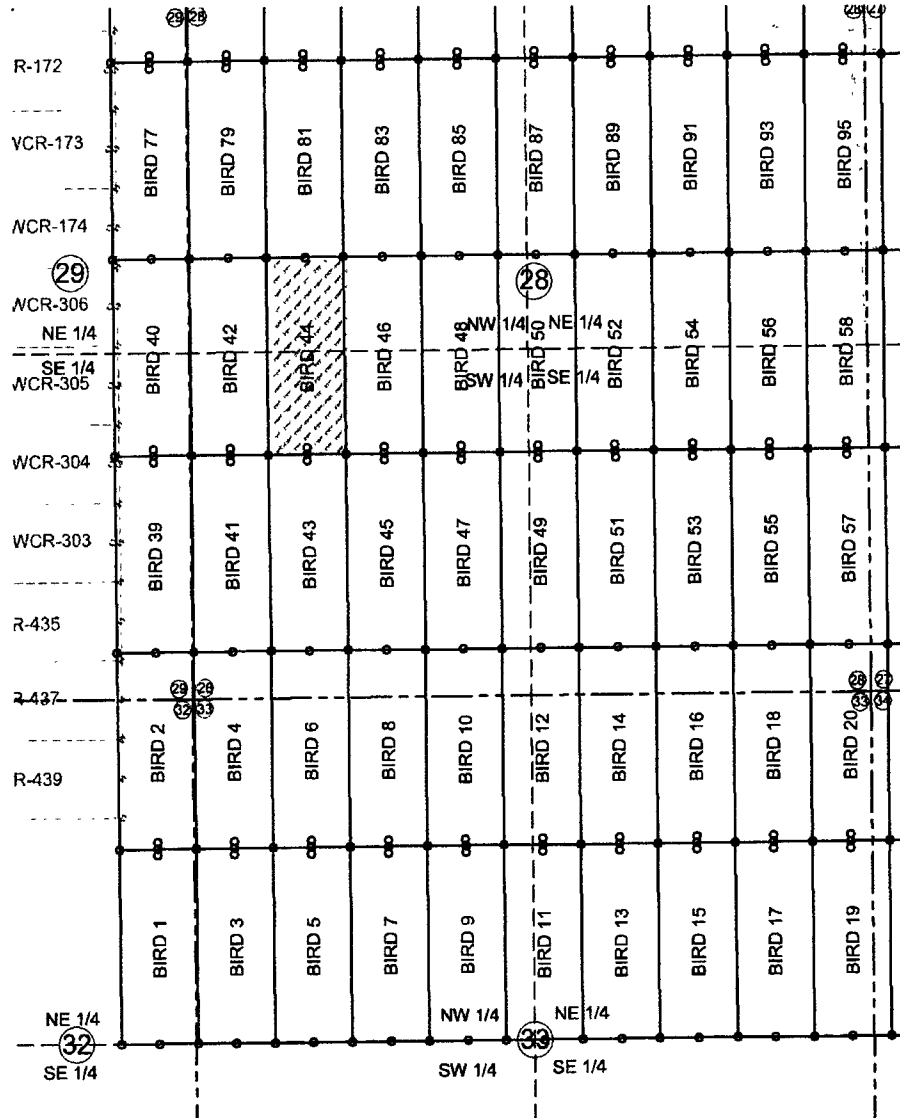
250 H Street, PMB 466

Blaine, WA 98230

### MINING CLAIM MAP

SCALE: 1" = 1500'

LODE ( X ) PLACER ( )



2016 SEP 11 11:06

RECEIVED  
BLM AZ STATE OFFICE

AMC439510

1. The above map depicts the BIRD 44 mining claim, which is located in Section (s) 28 Township 23S, Range 16E, Gila and Salt River Meridian, SANTA CRUZ County, Arizona.
2. The types of corner and end center monuments and location monument used are as follows: 2"X2"X5' WOOD POSTS.
3. The bearings in degrees between claim corners are: East West lines run S89°23'W and North South lines run N0°27'W.
4. All claims in this block are contiguous.

When Filed Return To:  
1077615 US LLC

250 H Street, PMB 466

Blaine, WA 98230



2016-05979

Page 1 of 2

Requested By: J. Les & Brady

SUZANNE SAINZ, RECORDER

SANTA CRUZ COUNTY, ARIZONA

09-13-2016 12:31 PM Recording Fee \$10.00

# LOCATION NOTICE FOR LODE MINING CLAIM

NOTICE IS HEREBY GIVEN that the BIRD 45 lode mining claim  
has been located

By: 1077615 US LLC

250 H Street, PMB 466

Blaine, WA 98230

BLM  
Date  
Stamp

RECEIVED  
BLM AZ STATE OFFICE  
2016 SEP 11 11:06

The general course of this claim is NORTH TO SOUTH and it is situated in the Harshaw & Patagonia Mining Districts, SANTA CRUZ County, Arizona. This claim is 1500 feet long and 600 feet wide constituting 300 feet on each side of the centerline.

This claim runs from the location monument on the centerline on which this location notice is posted approximately 20 feet in a(n) NORTHERLY direction to the NORTH end line and 1480 feet in a(n) SOUTHERLY direction to the SOUTH end line. This claim is marked by six monuments, one at each corner and one at the center of each end line of the claim. The location monument on which this notice is posted is situated within Section 28, Township 23 SOUTH, Range 16 EAST, from the Gila and Salt River Meridian, and this claim encompasses portions of the following quarter section (s), section (s), Township (s) and Range (s) SW ¼ of SECTION 28, T. 23S, R. 16E, from the Gila and Salt River Meridian, Arizona.

The locality of this claim with reference to some natural object or permanent monument and additional information (if any) concerning its locality are as follows: THE NORTHEAST CORNER of the claim is located 17210 feet WEST and 10550 feet NORTH from the SOUTHWEST Corner of Section 6, T. 24S, R. 17E, from the Gila and Salt River Meridian, SANTA CRUZ COUNTY, AZ.

DATED AND POSTED on the ground this 19 day of July, 20 16.

1077615 US LLC

WITNESS: Hunter Tek

BY: Jesus Trujillo

AGENT: Darling Environmental & Surveying, Ltd.

9040 South Rita Road, Suite 2350

Tucson, AZ 85747

AMC439511

When Filed Return To:  
1077615 US LLC

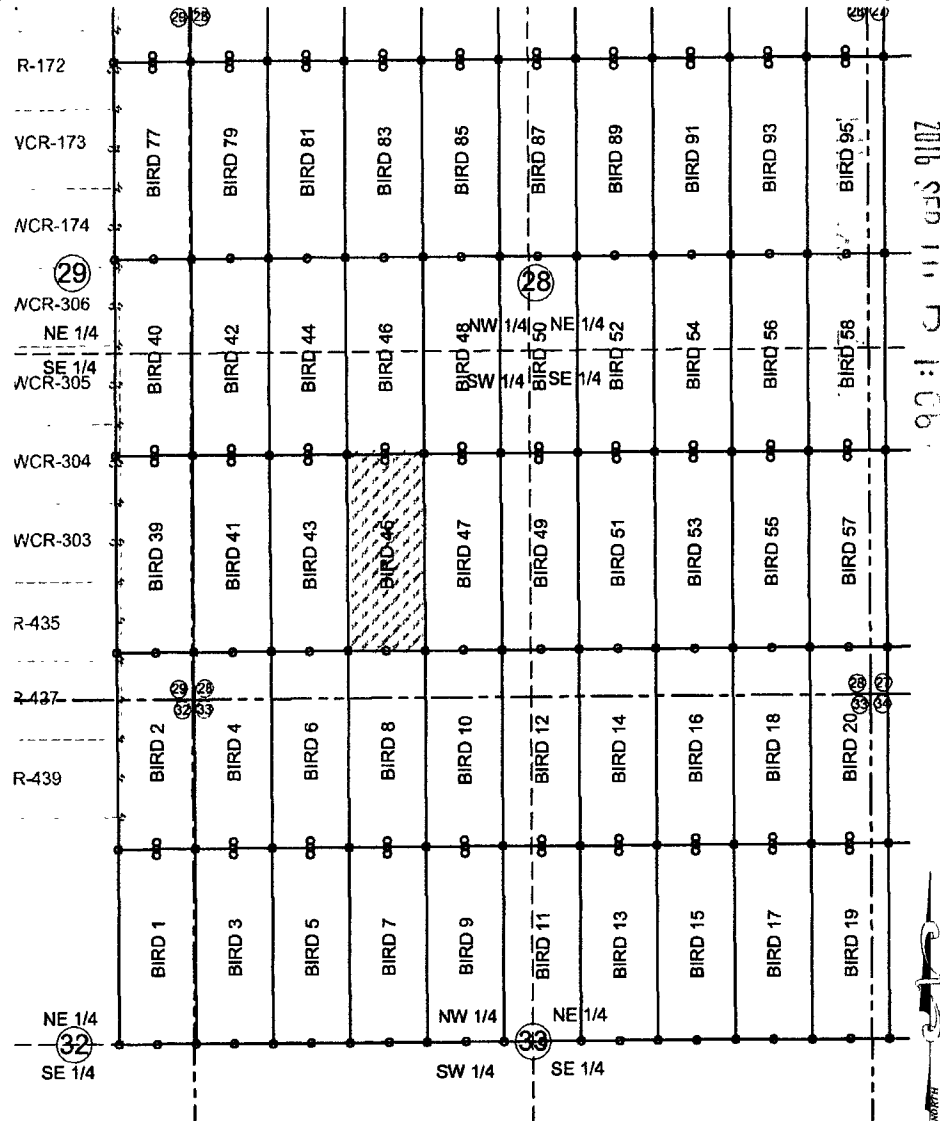
250 H Street, PMB 466

Blaine, WA 98230

### MINING CLAIM MAP

SCALE: 1" = 1500'

LODE (X) PLACER ( )



RECEIVED  
BLM AZ STATE OFFICE

2016 SEP 11 11:06

AMC 439511

1. The above map depicts the BIRD 45 mining claim, which is located in Section (s) 28 Township 23S, Range 16E, Gila and Salt River Meridian, SANTA CRUZ County, Arizona.
2. The types of corner and end center monuments and location monument used are as follows: 2"X2"X5' WOOD POSTS.
3. The bearings in degrees between claim corners are: East West lines run S89°23'W and North South lines run N0°27'W.
4. All claims in this block are contiguous.

When Filed Return To:  
1077615 US LLC

250 H Street, PMB 466

Blaine, WA 98230



2016-05980

Page 1 of 2

Requested By: Charles & Brady

SUZANNE SAINZ, RECORDER

SANTA CRUZ COUNTY, ARIZONA

09-13-2016 12:31 PM Recording Fee \$10.00

# LOCATION NOTICE FOR LODE MINING CLAIM

NOTICE IS HEREBY GIVEN that the BIRD 46 lode mining claim  
has been located

By: 1077615 US LLC

250 H Street, PMB 466

Blaine, WA 98230

BLM  
Date  
Stamp

RECEIVED  
BLM AZ STATE OFFICE  
2016 SEP 11 11:00

The general course of this claim is SOUTH TO NORTH and it is situated in the Harshaw & Patagonia Mining Districts, SANTA CRUZ County, Arizona. This claim is 1500 feet long and 600 feet wide constituting 300 feet on each side of the centerline.

This claim runs from the location monument on the centerline on which this location notice is posted approximately 20 feet in a(n) SOUTHERLY direction to the SOUTH end line and 1480 feet in a(n) NORTHERLY direction to the NORTH end line. This claim is marked by six monuments, one at each corner and one at the center of each end line of the claim. The location monument on which this notice is posted is situated within Section 28, Township 23 SOUTH, Range 16 EAST, from the Gila and Salt River Meridian, and this claim encompasses portions of the following quarter section (s), section (s), Township (s) and Range (s) SW ¼ and the NW ¼ of SECTION 28, T. 23S, R. 16E, from the Gila and Salt River Meridian, Arizona.

The locality of this claim with reference to some natural object or permanent monument and additional information (if any) concerning its locality are as follows: THE NORTHEAST CORNER of the claim is located 17221 feet WEST and 12050 feet NORTH from the SOUTHWEST Corner of Section 6, T. 24S, R. 17E, from the Gila and Salt River Meridian, SANTA CRUZ COUNTY, AZ.

DATED AND POSTED on the ground this 19 day of July, 20 16.  
1077615 US LLC

WITNESS: Hunter Tek

BY: Jesus Trujillo  
AGENT: Darling Environmental & Surveying, Ltd.

9040 South Rita Road, Suite 2350

Tucson, AZ 85747

AMC439512



When Filed Return To:  
1077615 US LLC

250 H Street, PMB 466

Blaine, WA 98230



2016-05081

Page 1 of 2

Requested By: Charles & Brady

SUZANNE SAINZ, RECORDER

SANTA CRUZ COUNTY, ARIZONA

09-13-2016 12:31 PM Recording Fee \$10.00

## LOCATION NOTICE FOR LODE MINING CLAIM

NOTICE IS HEREBY GIVEN that the BIRD 47 lode mining claim  
has been located

By: 1077615 US LLC

250 H Street, PMB 466

Blaine, WA 98230

BLM  
Date  
Stamp

RECEIVED  
BLM AZ STATE OFFICE  
2016 SEP 11 1:09 PM

The general course of this claim is NORTH TO SOUTH and it is situated in the Harshaw & Patagonia Mining Districts, SANTA CRUZ County, Arizona. This claim is 1500 feet long and 600 feet wide constituting 300 feet on each side of the centerline.

This claim runs from the location monument on the centerline on which this location notice is posted approximately 20 feet in a(n) NORTHERLY direction to the NORTH end line and 1480 feet in a(n) SOUTHERLY direction to the SOUTH end line. This claim is marked by six monuments, one at each corner and one at the center of each end line of the claim.

The location monument on which this notice is posted is situated within Section 28, Township 23 SOUTH, Range 16 EAST, from the Gila and Salt River Meridian, and this claim encompasses portions of the following quarter section (s), section (s), Township (s) and Range (s) SW ¼ of SECTION 28, T. 23S, R. 16E, from the Gila and Salt River Meridian, Arizona.

The locality of this claim with reference to some natural object or permanent monument and additional information (if any) concerning its locality are as follows: THE NORTHEAST CORNER of the claim is located 16610 feet WEST and 10555 feet NORTH from the SOUTHWEST Corner of Section 6, T. 24S, R. 17E, from the Gila and Salt River Meridian, SANTA CRUZ COUNTY, AZ.

DATED AND POSTED on the ground this 19 day of July, 20 16.

1077615 US LLC

WITNESS: Hunter Tek

BY: [Signature]

AGENT: Darling Environmental & Surveying, Ltd.

9040 South Rita Road, Suite 2350

Tucson, AZ 85747

AMC439513

When Filed Return To:  
1077615 US LLC

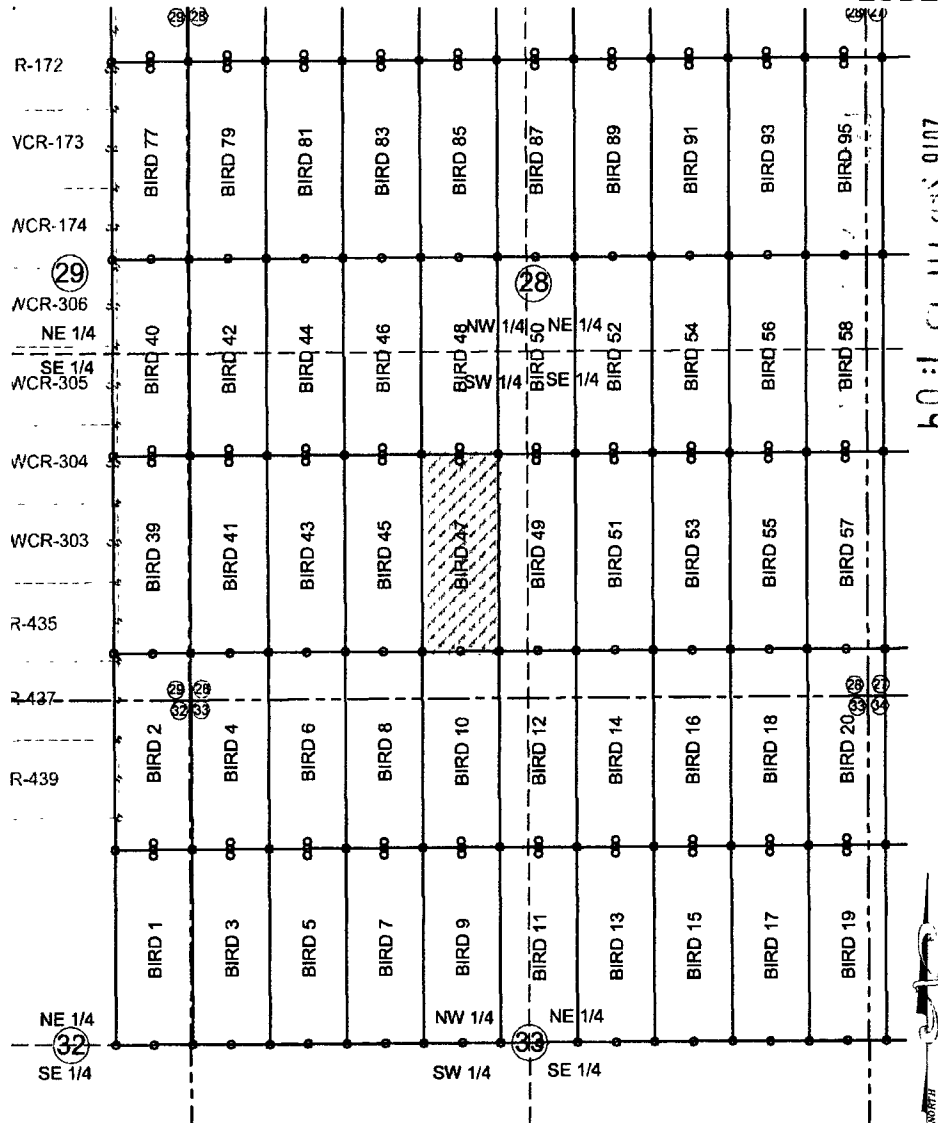
250 H Street, PMB 466

Blaine, WA 98230

# MINING CLAIM MAP

SCALE: 1" = 1500'

LODE (X) PLACER ( )



RECEIVED  
BLM AZ STATE OFFICE

2016 SEP 11 1:09

AMC439513

1. The above map depicts the BIRD 47 mining claim, which is located in Section (s) 28 Township 23S, Range 16E, Gila and Salt River Meridian, SANTA CRUZ County, Arizona.
2. The types of corner and end center monuments and location monument used are as follows: 2"X2"X5' WOOD POSTS.
3. The bearings in degrees between claim corners are: East West lines run S89°23'W and North South lines run N0°27'W.
4. All claims in this block are contiguous.

2016-05982

Page 1 of 2

Requested By: Files & Brady

SUZANNE SAINZ, RECORDER

SANTA CRUZ COUNTY, ARIZONA

09-13-2016 12:31 PM Recording Fee \$10.00

When Filed Return To:

1077615 US LLC

250 H Street, PMB 466

Blaine, WA 98230

# LOCATION NOTICE FOR LODE MINING CLAIM

NOTICE IS HEREBY GIVEN that the BIRD 48 lode mining claim has been located

By: 1077615 US LLC

250 H Street, PMB 466

Blaine, WA 98230

BLM  
Date  
Stamp

2016 SEP 13 PM 1:09

RECEIVED  
BLM AZ STATE OFFICE

The general course of this claim is SOUTH TO NORTH and it is situated in the Harshaw & Patagonia Mining Districts, SANTA CRUZ County, Arizona. This claim is 1500 feet long and 600 feet wide constituting 300 feet on each side of the centerline.

This claim runs from the location monument on the centerline on which this location notice is posted approximately 20 feet in a(n) SOUTHERLY direction to the SOUTH end line and 1480 feet in a(n) NORTHERLY direction to the NORTH end line. This claim is marked by six monuments, one at each corner and one at the center of each end line of the claim. The location monument on which this notice is posted is situated within Section 28, Township 23 SOUTH, Range 16 EAST, from the Gila and Salt River Meridian, and this claim encompasses portions of the following quarter section (s), section (s), Township (s) and Range (s) SW ¼ and the NW ¼ of SECTION 28, T. 23S, R. 16E, from the Gila and Salt River Meridian, Arizona.

The locality of this claim with reference to some natural object or permanent monument and additional information (if any) concerning its locality are as follows: THE NORTHEAST CORNER of the claim is located 16621 feet WEST and 12055 feet NORTH from the SOUTHWEST Corner of Section 6, T. 24S, R. 17E, from the Gila and Salt River Meridian, SANTA CRUZ COUNTY, AZ.

DATED AND POSTED on the ground this 19 day of July, 2016.

1077615 US LLC

WITNESS: Hunter Tek

BY: [Signature]

AGENT: Darling Environmental & Surveying, Ltd.

9040 South Rita Road, Suite 2350

Tucson, AZ 85747

AMC439514



When Filed Return To:  
1077615 US LLC

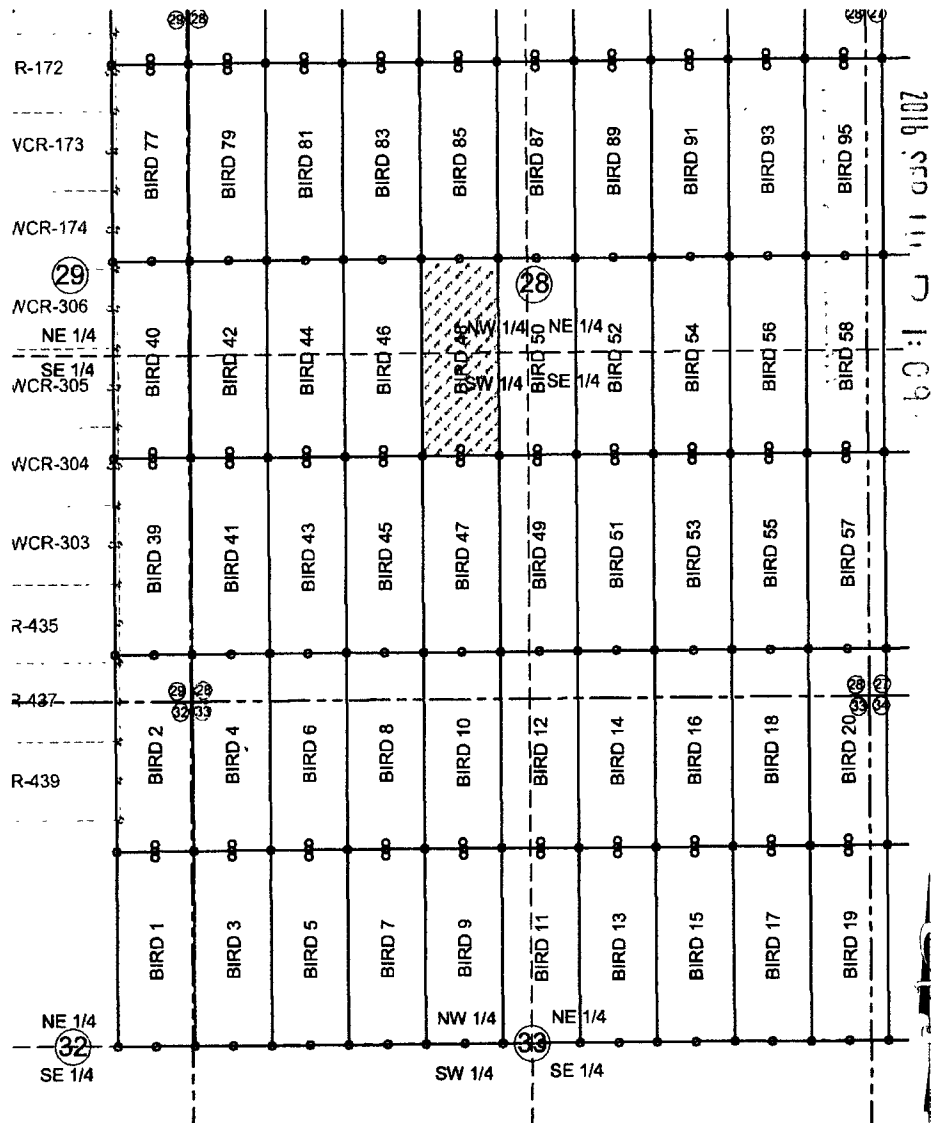
250 H Street, PMB 466

Blaine, WA 98230

### MINING CLAIM MAP

SCALE: 1" = 1500'

LODE (X) PLACER ( )



AMC439514

1. The above map depicts the BIRD 48 mining claim, which is located in Section (s) 28 Township 23S, Range 16E, Gila and Salt River Meridian, SANTA CRUZ County, Arizona.
2. The types of corner and end center monuments and location monument used are as follows: 2"X2"X5' WOOD POSTS.
3. The bearings in degrees between claim corners are: East West lines run S89°23'W and North South lines run N0°27'W.
4. All claims in this block are contiguous.

When Filed Return To:  
1077615 US LLC

250 H Street, PMB 466

Blaine, WA 98230



2016-05983

Page 1 of 2

Requested By: Les & Brady

SUZANNE SAINZ, RECORDER

SANTA CRUZ COUNTY, ARIZONA

09-13-2016 12:31 PM Recording Fee \$10.00

# LOCATION NOTICE FOR LODE MINING CLAIM

NOTICE IS HEREBY GIVEN that the BIRD 49 lode mining claim  
has been located

By: 1077615 US LLC

250 H Street, PMB 466

Blaine, WA 98230

BLM  
Date  
Stamp

RECEIVED  
BLM ARIZONA STATE OFFICE  
2016 SEP 13 PM 1:09

The general course of this claim is NORTH TO SOUTH and it is situated in the Harshaw & Patagonia Mining Districts, SANTA CRUZ County, Arizona. This claim is 1500 feet long and 600 feet wide constituting 300 feet on each side of the centerline.

This claim runs from the location monument on the centerline on which this location notice is posted approximately 20 feet in a(n) NORTHERLY direction to the NORTH end line and 1480 feet in a(n) SOUTHERLY direction to the SOUTH end line. This claim is marked by six monuments, one at each corner and one at the center of each end line of the claim.

The location monument on which this notice is posted is situated within Section 28, Township 23 SOUTH, Range 16 EAST, from the Gila and Salt River Meridian, and this claim encompasses portions of the following quarter section (s), section (s), Township (s) and Range (s) SE ¼ and SW ¼ of SECTION 28, T. 23S, R. 16E, from the Gila and Salt River Meridian, Arizona.

The locality of this claim with reference to some natural object or permanent monument and additional information (if any) concerning its locality are as follows: THE NORTHEAST CORNER of the claim is located 16010 feet WEST and 10559 feet NORTH from the SOUTHWEST Corner of Section 6, T. 24S, R. 17E, from the Gila and Salt River Meridian, SANTA CRUZ COUNTY, AZ.

DATED AND POSTED on the ground this 19 day of July, 2016.

1077615 US LLC

WITNESS: Hunter Tek

BY: Jesse Trujillo

AGENT: Darling Environmental & Surveying, Ltd.

9040 South Rita Road, Suite 2350

Tucson, AZ 85747

AMC439515

When Filed Return To:  
1077615 US LLC

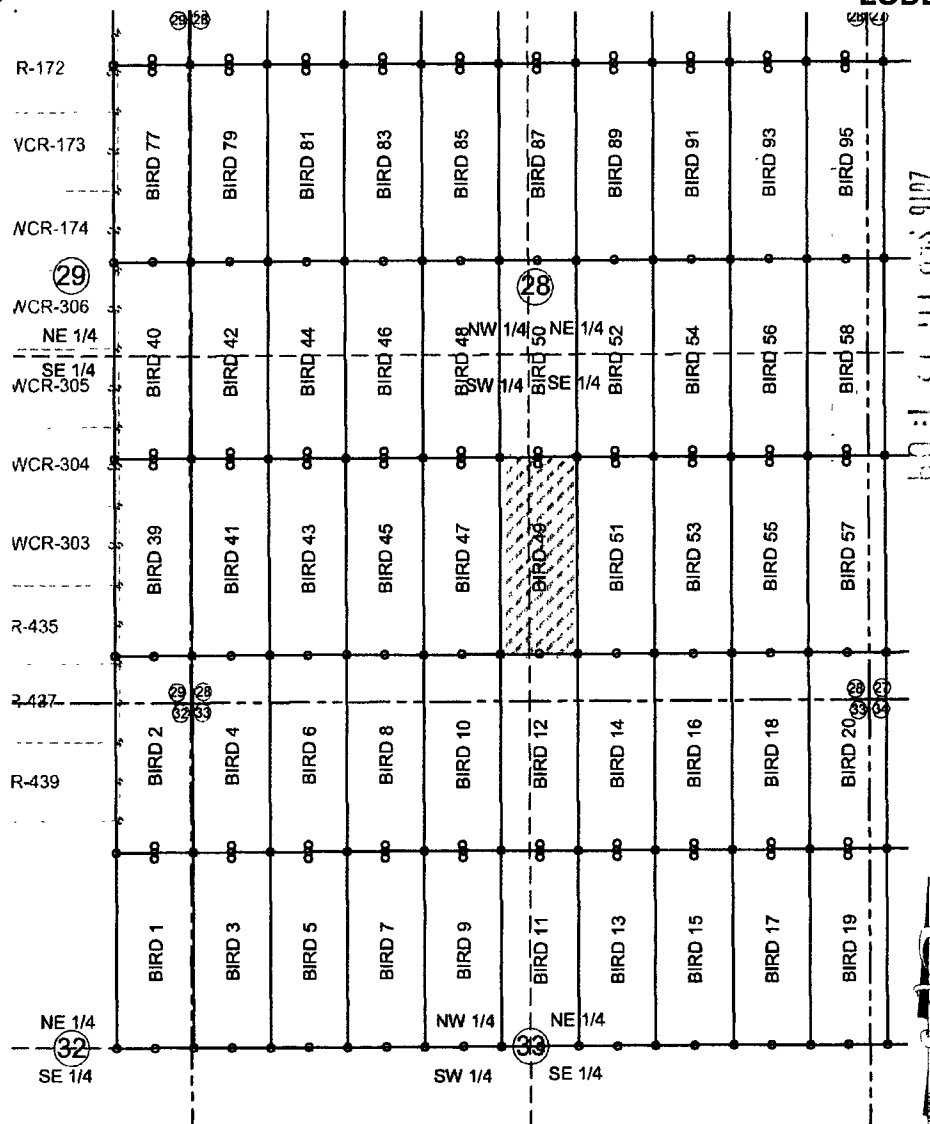
250 H Street, PMB 466

Blaine, WA 98230

# MINING CLAIM MAP

SCALE: 1" = 1500'

LODE (X) PLACER ( )



2016 SEP 11 11:09

RECEIVED  
BLM AZ STATE OFFICE

AMC 439515

1. The above map depicts the BIRD 49 mining claim, which is located in Section (s) 28 Township 23S, Range 16E, Gila and Salt River Meridian, SANTA CRUZ County, Arizona.
2. The types of corner and end center monuments and location monument used are as follows: 2"X2"X5' WOOD POSTS.
3. The bearings in degrees between claim corners are: East West lines run S89°23'W and North South lines run N0°27'W.
4. All claims in this block are contiguous.

When Filed Return To:  
1077615 US LLC

250 H Street, PMB 466

Blaine, WA 98230



2016-05984

Page 1 of 2

Requested By: rles & Brady

SUZANNE SAINZ, RECORDER

SANTA CRUZ COUNTY, ARIZONA

09-13-2016 12:31 PM Recording Fee \$10.00

## LOCATION NOTICE FOR LODE MINING CLAIM

NOTICE IS HEREBY GIVEN that the BIRD 50 lode mining claim  
has been located

By: 1077615 US LLC

250 H Street, PMB 466

Blaine, WA 98230

BLM  
Date  
Stamp

RECEIVED  
BLM AZ STATE OFFICE  
2016 SEP 11 11:10

The general course of this claim is SOUTH TO NORTH and it is situated in the Harshaw & Patagonia Mining Districts, SANTA CRUZ County, Arizona. This claim is 1500 feet long and 600 feet wide constituting 300 feet on each side of the centerline.

This claim runs from the location monument on the centerline on which this location notice is posted approximately 20 feet in a(n) SOUTHERLY direction to the SOUTH end line and 1480 feet in a(n) NORTHERLY direction to the NORTH end line. This claim is marked by six monuments, one at each corner and one at the center of each end line of the claim.

The location monument on which this notice is posted is situated within Section 28, Township 23 SOUTH, Range 16 EAST, from the Gila and Salt River Meridian, and this claim encompasses portions of the following quarter section (s), section (s), Township (s) and Range (s) SE ¼, SW ¼, NE ¼, and the NW ¼ of SECTION 28, T. 23S, R. 16E, from the Gila and Salt River Meridian, Arizona.

The locality of this claim with reference to some natural object or permanent monument and additional information (if any) concerning its locality are as follows: THE NORTHEAST CORNER of the claim is located 16021 feet WEST and 12059 feet NORTH from the SOUTHWEST Corner of Section 6, T. 24S, R. 17E, from the Gila and Salt River Meridian, SANTA CRUZ COUNTY, AZ.

DATED AND POSTED on the ground this 19 day of July, 2016.

1077615 US LLC

WITNESS: Hunter Tek

BY: Jesus Trevilla

AGENT: Darling Environmental & Surveying, Ltd.

9040 South Rita Road, Suite 2350

Tucson, AZ 85747

AMC439516

When Filed Return To:  
1077615 US LLC

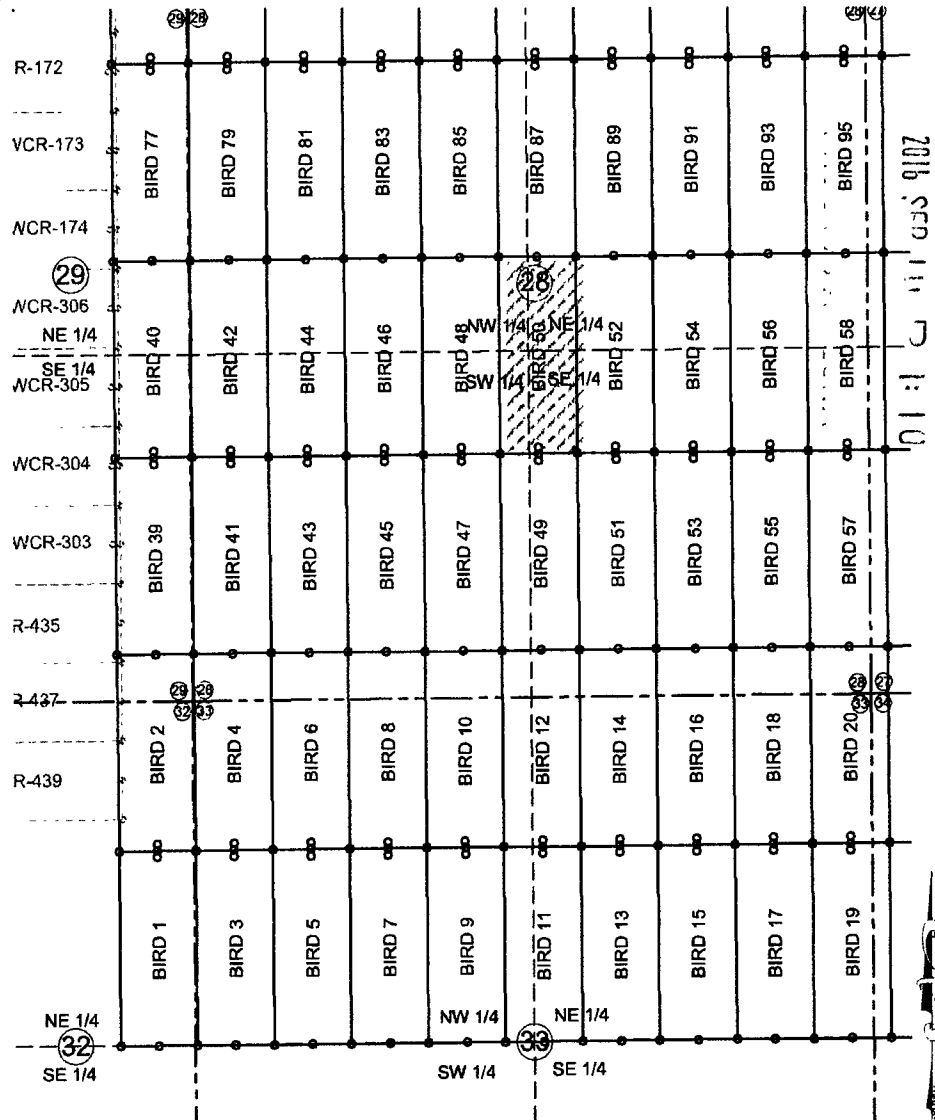
250 H Street, PMB 466

Blaine, WA 98230

# MINING CLAIM MAP

SCALE: 1" = 1500'

LODE (X) PLACER ( )



RECEIVED  
CLIMATE OFFICE

AMC439516

1. The above map depicts the BIRD 50 mining claim, which is located in Section (s) 28 Township 23S, Range 16E, Gila and Salt River Meridian, SANTA CRUZ County, Arizona.
2. The types of corner and end center monuments and location monument used are as follows: 2"X2"X5' WOOD POSTS.
3. The bearings in degrees between claim corners are: East West lines run S89°23'W and North South lines run N0°27'W.
4. All claims in this block are contiguous.

When Filed Return To:  
1077615 US LLC

250 H Street, PMB 466

Blaine, WA 98230

2016-05985

Page 1 of 2

Requested By: Jones & Brady

SUZANNE SAINZ, RECORDER

SANTA CRUZ COUNTY, ARIZONA

09-13-2016 12:31 PM Recording Fee \$10.00

# LOCATION NOTICE FOR LODE MINING CLAIM

NOTICE IS HEREBY GIVEN that the BIRD 51 lode mining claim  
has been located

By: 1077615 US LLC

250 H Street, PMB 466

Blaine, WA 98230

BLM  
Date  
Stamp

RECEIVED  
BLM AZ STATE OFFICE  
2016 SEP 13 1:10

The general course of this claim is NORTH TO SOUTH and it is situated in the Harshaw & Patagonia Mining Districts, SANTA CRUZ County, Arizona. This claim is 1500 feet long and 600 feet wide constituting 300 feet on each side of the centerline.

This claim runs from the location monument on the centerline on which this location notice is posted approximately 20 feet in a(n) NORTHERLY direction to the NORTH end line and 1480 feet in a(n) SOUTHERLY direction to the SOUTH end line. This claim is marked by six monuments, one at each corner and one at the center of each end line of the claim. The location monument on which this notice is posted is situated within Section 28, Township 23 SOUTH, Range 16 EAST, from the Gila and Salt River Meridian, and this claim encompasses portions of the following quarter section (s), section (s), Township (s) and Range (s) SE ¼ of SECTION 28, T. 23S, R. 16E, from the Gila and Salt River Meridian, Arizona.

The locality of this claim with reference to some natural object or permanent monument and additional information (if any) concerning its locality are as follows: THE NORTHEAST CORNER of the claim is located 15410 feet WEST and 10564 feet NORTH from the SOUTHWEST Corner of Section 6, T. 24S, R. 17E, from the Gila and Salt River Meridian, SANTA CRUZ COUNTY, AZ.

DATED AND POSTED on the ground this 19 day of July, 2016.

1077615 US LLC

WITNESS: Hunter TEK

BY: Josue Trujillo

AGENT: Darling Environmental & Surveying, Ltd.

9040 South Rita Road, Suite 2350

Tucson, AZ 85747

AMC439517

When Filed Return To:  
1077615 US LLC

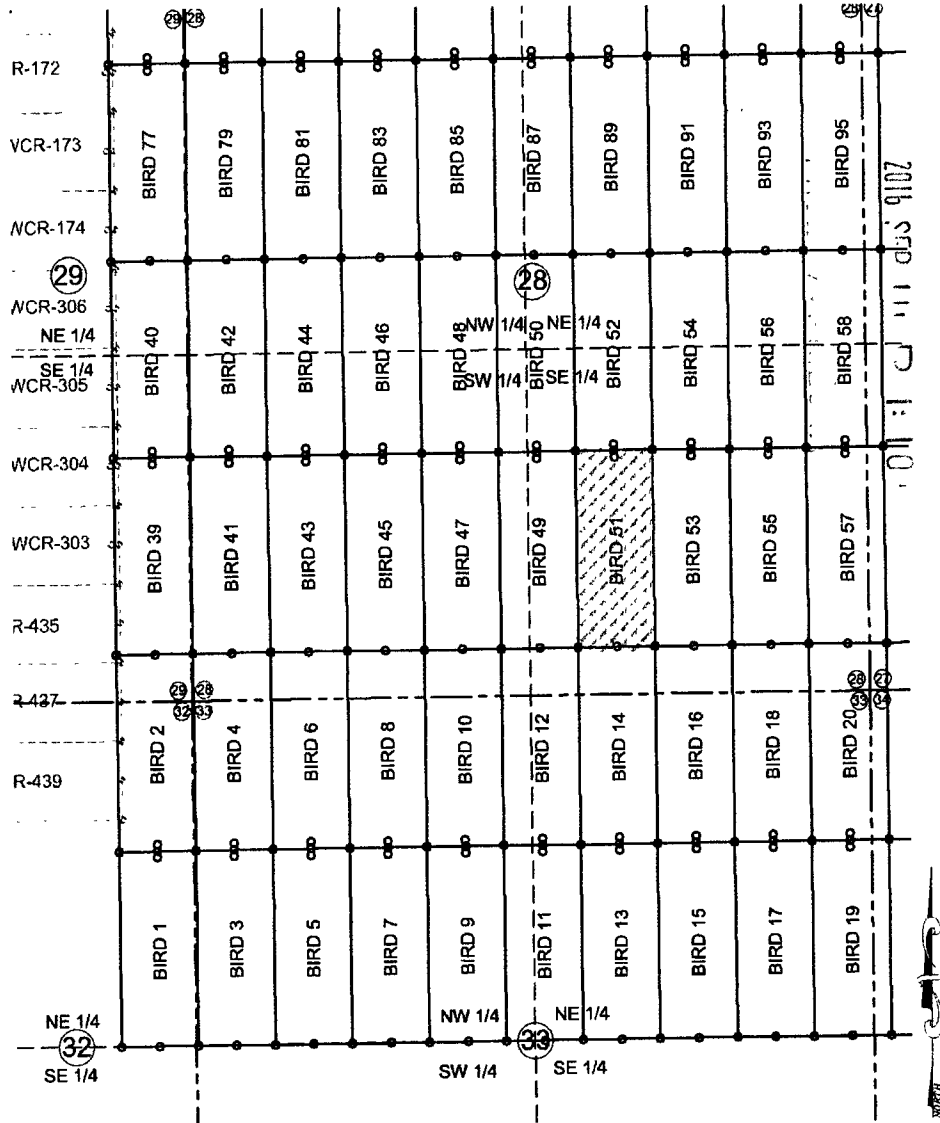
250 H Street, PMB 466

Blaine, WA 98230

# MINING CLAIM MAP

SCALE: 1" = 1500'

LODE (X) PLACER ( )



RECEIVED  
CLM STATE OFFICE

AMC 439517

1. The above map depicts the BIRD 51 mining claim, which is located in Section (s) 28 Township 23S, Range 16E, Gila and Salt River Meridian, SANTA CRUZ County, Arizona.
2. The types of corner and end center monuments and location monument used are as follows: 2"X2"X5' WOOD POSTS.
3. The bearings in degrees between claim corners are: East West lines run S89°23'W and North South lines run N0°27'W.
4. All claims in this block are contiguous.

When Filed Return To:  
1077615 US LLC

250 H Street, PMB 466

Blaine, WA 98230

2016-05986

Page 1 of 2

Requested By: Charles & Brady

SUZANNE SAINZ, RECORDER

SANTA CRUZ COUNTY, ARIZONA

09-13-2016 12:31 PM Recording Fee \$10.00

# LOCATION NOTICE FOR LODE MINING CLAIM

NOTICE IS HEREBY GIVEN that the BIRD 52 lode mining claim  
has been located

By: 1077615 US LLC

250 H Street, PMB 466

Blaine, WA 98230

BLM  
Date  
Stamp

RECEIVED  
BLM AZ STATE OFFICE  
2016 SEP 10 11:10

The general course of this claim is SOUTH TO NORTH and it is situated in the Harshaw & Patagonia Mining Districts, SANTA CRUZ County, Arizona. This claim is 1500 feet long and 600 feet wide constituting 300 feet on each side of the centerline.

This claim runs from the location monument on the centerline on which this location notice is posted approximately 20 feet in a(n) SOUTHERLY direction to the SOUTH end line and 1480 feet in a(n) NORTHERLY direction to the NORTH end line. This claim is marked by six monuments, one at each corner and one at the center of each end line of the claim. The location monument on which this notice is posted is situated within Section 28, Township 23 SOUTH, Range 16 EAST, from the Gila and Salt River Meridian, and this claim encompasses portions of the following quarter section (s), section (s), Township (s) and Range (s) NE ¼, and the SE ¼ of SECTION 28, T. 23S, R. 16E, from the Gila and Salt River Meridian, Arizona.

The locality of this claim with reference to some natural object or permanent monument and additional information (if any) concerning its locality are as follows: THE NORTHEAST CORNER of the claim is located 15421 feet WEST and 12064 feet NORTH from the SOUTHWEST Corner of Section 6, T. 24S, R. 17E, from the Gila and Salt River Meridian, SANTA CRUZ COUNTY, AZ.

DATED AND POSTED on the ground this 19 day of July, 20 16.

1077615 US LLC

WITNESS: Hunter TEX

BY: [Signature]

AGENT: Darling Environmental & Surveying, Ltd.

9040 South Rita Road, Suite 2350

Tucson, AZ 85747

AMC439518



When Filed Return To:  
1077615 US LLC

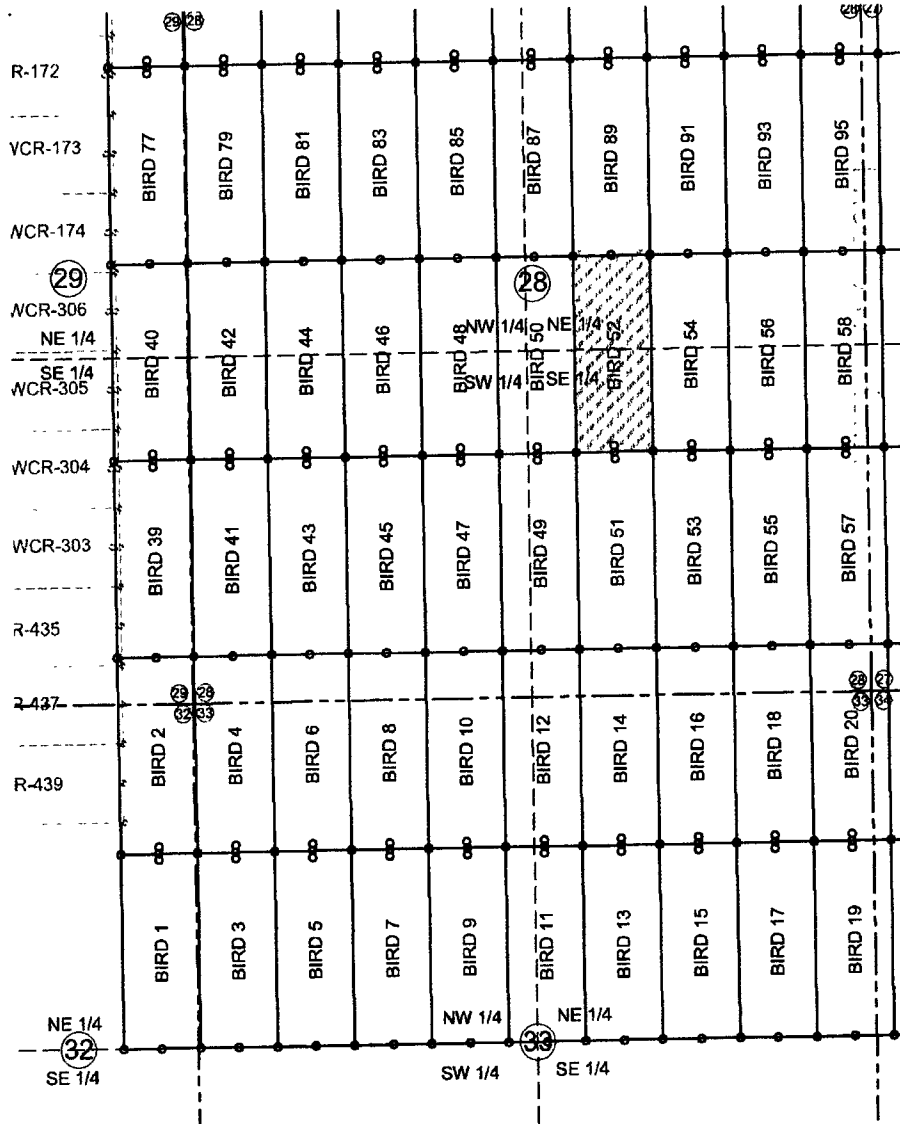
250 H Street, PMB 466

Blaine, WA 98230

### MINING CLAIM MAP

SCALE: 1" = 1500'

LODE (X) PLACER ( )



2016 SEP 11 11:10

RECEIVED  
CLIMATE STATE OFFICE

AMC 439518

1. The above map depicts the BIRD 52 mining claim, which is located in Section (s) 28 Township 23S, Range 16E, Gila and Salt River Meridian, SANTA CRUZ County, Arizona.
2. The types of corner and end center monuments and location monument used are as follows: 2"X2"X5' WOOD POSTS.
3. The bearings in degrees between claim corners are: East West lines run S89°23'W and North South lines run N0°27'W.
4. All claims in this block are contiguous.

When Filed Return To:  
1077615 US LLC

250 H Street, PMB 466

Blaine, WA 98230

2016-05087

Page 1 of 2

Requested By: Charles & Brady

SUZANNE SAINZ, RECORDER

SANTA CRUZ COUNTY, ARIZONA

09-13-2016 12:31 PM Recording Fee \$10.00

# LOCATION NOTICE FOR LODE MINING CLAIM

NOTICE IS HEREBY GIVEN that the BIRD 53 lode mining claim  
has been located

By: 1077615 US LLC

250 H Street, PMB 466

Blaine, WA 98230

BLM  
Date  
Stamp

PHOENIX, ARIZONA

2016 SEP 14 P 1:11

RECEIVED  
BLM AZ STATE OFFICE

The general course of this claim is NORTH TO SOUTH and it is situated in the Harshaw & Patagonia Mining Districts, SANTA CRUZ County, Arizona. This claim is 1500 feet long and 600 feet wide constituting 300 feet on each side of the centerline.

This claim runs from the location monument on the centerline on which this location notice is posted approximately 20 feet in a(n) NORTHERLY direction to the NORTH end line and 1480 feet in a(n) SOUTHERLY direction to the SOUTH end line. This claim is marked by six monuments, one at each corner and one at the center of each end line of the claim. The location monument on which this notice is posted is situated within Section 28, Township 23 SOUTH, Range 16 EAST, from the Gila and Salt River Meridian, and this claim encompasses portions of the following quarter section (s), section (s), Township (s) and Range (s) SE ¼ of SECTION 28, T. 23S, R. 16E, from the Gila and Salt River Meridian, Arizona.

The locality of this claim with reference to some natural object or permanent monument and additional information (if any) concerning its locality are as follows: THE NORTHEAST CORNER of the claim is located 14810 feet WEST and 10569 feet NORTH from the SOUTHWEST Corner of Section 6, T. 24S, R. 17E, from the Gila and Salt River Meridian, SANTA CRUZ COUNTY, AZ.

DATED AND POSTED on the ground this 20 day of July, 2016.

1077615 US LLC

WITNESS: Hunter TEK

BY: Jesse Trujillo

AGENT: Darling Environmental & Surveying, Ltd.

9040 South Rita Road, Suite 2350

Tucson, AZ 85747

AMC439519

When Filed Return To:  
1077615 US LLC

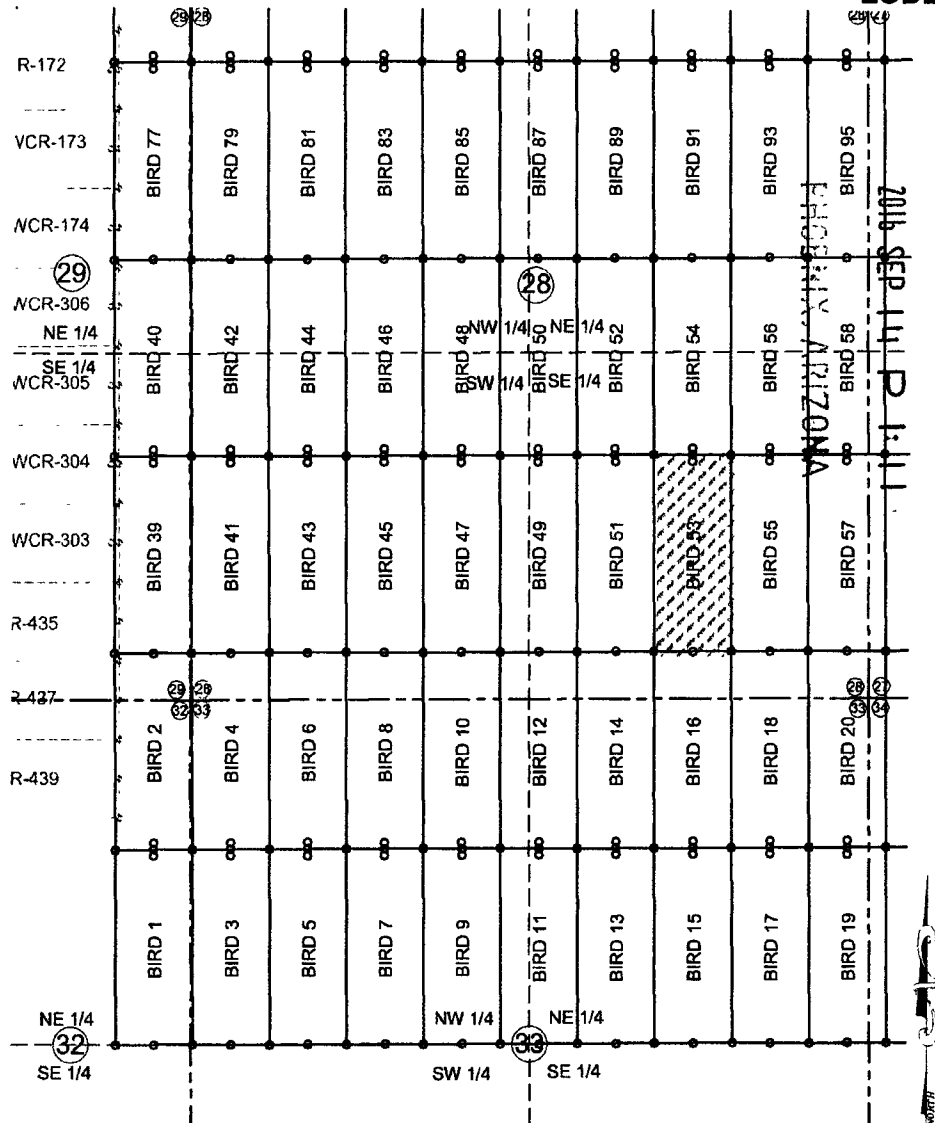
250 H Street, PMB 466

Blaine, WA 98230

# MINING CLAIM MAP

SCALE: 1" = 1500'

LODE (X) PLACER ( )



RECEIVED  
BLM AZ STATE OFFICE

AHC439519

1. The above map depicts the BIRD 53 mining claim, which is located in Section (s) 28 Township 23S, Range 16E, Gila and Salt River Meridian, SANTA CRUZ County, Arizona.
2. The types of corner and end center monuments and location monument used are as follows: 2"X2"X5' WOOD POSTS.
3. The bearings in degrees between claim corners are: East West lines run S89°23'W and North South lines run N0°27'W.
4. All claims in this block are contiguous.

When Filed Return To:  
1077615 US LLC

250 H Street, PMB 466

Blaine, WA 98230

2016-05988

Page 1 of 2

Requested By: Charles & Brady

SUZANNE SAINZ, RECORDER

SANTA CRUZ COUNTY, ARIZONA

09-13-2016 12:31 PM Recording Fee \$10.00

## LOCATION NOTICE FOR LODE MINING CLAIM

NOTICE IS HEREBY GIVEN that the BIRD 54 lode mining claim  
has been located

By: 1077615 US LLC

250 H Street, PMB 466

Blaine, WA 98230

BLM  
Date  
Stamp

PHOENIX, ARIZONA

2016 SEP 14 P 1:11

RECEIVED  
BLM AZ STATE OFFICE

The general course of this claim is SOUTH TO NORTH and it is situated in the Harshaw & Patagonia Mining Districts, SANTA CRUZ County, Arizona. This claim is 1500 feet long and 600 feet wide constituting 300 feet on each side of the centerline.

This claim runs from the location monument on the centerline on which this location notice is posted approximately 20 feet in a(n) SOUTHERLY direction to the SOUTH end line and 1480 feet in a(n) NORTHERLY direction to the NORTH end line. This claim is marked by six monuments, one at each corner and one at the center of each end line of the claim. The location monument on which this notice is posted is situated within Section 28, Township 23 SOUTH, Range 16 EAST, from the Gila and Salt River Meridian, and this claim encompasses portions of the following quarter section (s), section (s), Township (s) and Range (s) NE ¼, and the SE ¼ of SECTION 28, T. 23S, R. 16E, from the Gila and Salt River Meridian, Arizona.

The locality of this claim with reference to some natural object or permanent monument and additional information (if any) concerning its locality are as follows: THE NORTHEAST CORNER of the claim is located 14821 feet WEST and 12069 feet NORTH from the SOUTHWEST Corner of Section 6, T. 24S, R. 17E, from the Gila and Salt River Meridian, SANTA CRUZ COUNTY, AZ.

DATED AND POSTED on the ground this 20 day of July, 2016.

1077615 US LLC

WITNESS:

Hunter Tek

BY:

[Signature]

AGENT: Darling Environmental & Surveying, Ltd.

9040 South Rita Road, Suite 2350

Tucson, AZ 85747

AMC439520

When Filed Return To:  
1077615 US LLC

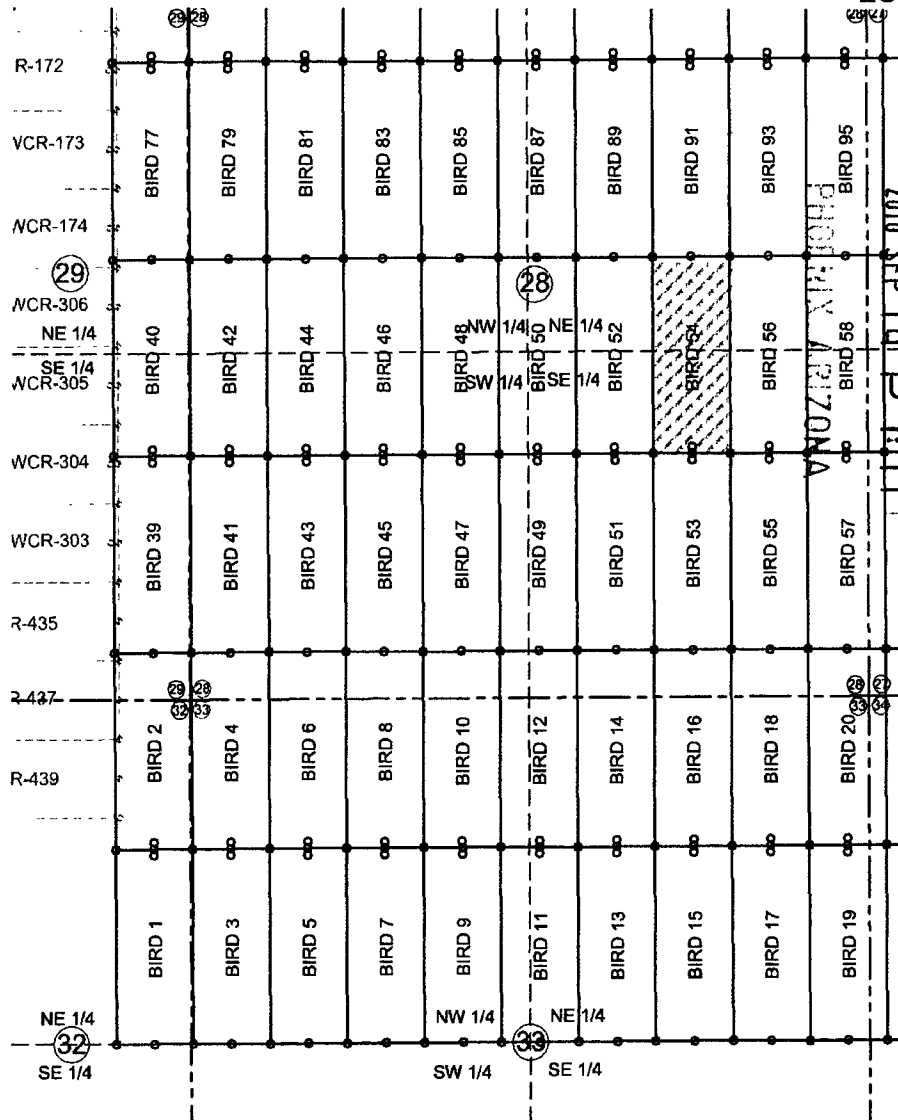
250 H Street, PMB 466

Blaine, WA 98230

# MINING CLAIM MAP

SCALE: 1" = 1500'

LODE (X) PLACER ( )



RECEIVED  
BLM AZ STATE OFFICE

AMC 439520

1. The above map depicts the BIRD 54 mining claim, which is located in Section (s) 28 Township 23S, Range 16E, Gila and Salt River Meridian, SANTA CRUZ County, Arizona.
2. The types of corner and end center monuments and location monument used are as follows: 2"X2"X5' WOOD POSTS.
3. The bearings in degrees between claim corners are: East West lines run S89°23'W and North South lines run N0°27'W.
4. All claims in this block are contiguous.

When Filed Return To:  
1077615 US LLC

250 H Street, PMB 466

Blaine, WA 98230



2016-05989

Page 1 of 2

Requested By: Jiles & Brady

SUZANNE SAINZ, RECORDER

SANTA CRUZ COUNTY, ARIZONA

09-13-2016 12:31 PM Recording Fee \$10.00

# LOCATION NOTICE FOR LODE MINING CLAIM

NOTICE IS HEREBY GIVEN that the BIRD 55 lode mining claim  
has been located

By: 1077615 US LLC

250 H Street, PMB 466

Blaine, WA 98230

BLM  
Date  
Stamp

RECEIVED  
BLM AZ STATE OFFICE  
2016 SEP 14 P 1:11  
PHOENIX, ARIZONA

The general course of this claim is NORTH TO SOUTH and it is situated in the Harshaw & Patagonia Mining Districts, SANTA CRUZ County, Arizona. This claim is 1500 feet long and 600 feet wide constituting 300 feet on each side of the centerline.

This claim runs from the location monument on the centerline on which this location notice is posted approximately 20 feet in a(n) NORTHERLY direction to the NORTH end line and 1480 feet in a(n) SOUTHERLY direction to the SOUTH end line. This claim is marked by six monuments, one at each corner and one at the center of each end line of the claim. The location monument on which this notice is posted is situated within Section 28, Township 23 SOUTH, Range 16 EAST, from the Gila and Salt River Meridian, and this claim encompasses portions of the following quarter section (s), section (s), Township (s) and Range (s) SE ¼ of SECTION 28, T. 23S, R. 16E, from the Gila and Salt River Meridian, Arizona.

The locality of this claim with reference to some natural object or permanent monument and additional information (if any) concerning its locality are as follows: THE NORTHEAST CORNER of the claim is located 14210 feet WEST and 10573 feet NORTH from the SOUTHWEST Corner of Section 6, T. 24S, R. 17E, from the Gila and Salt River Meridian, SANTA CRUZ COUNTY, AZ.

DATED AND POSTED on the ground this 20 day of July, 20 16.

1077615 US LLC

WITNESS:

Hunter Tek

BY:

[Signature]

AGENT: Darling Environmental & Surveying, Ltd.

9040 South Rita Road, Suite 2350

Tucson, AZ 85747

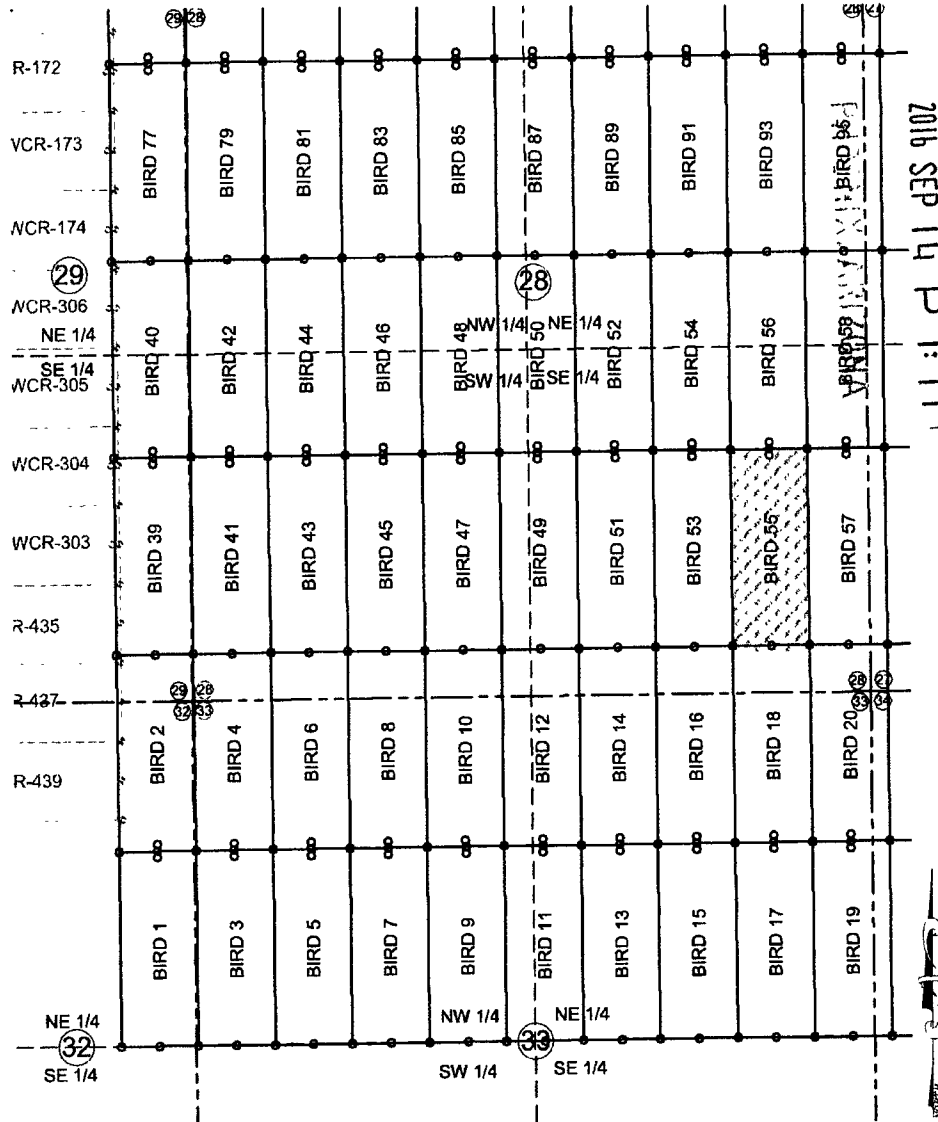
AMC439521

When Filed Return To:

1077615 US LLC

250 H Street, PMB 466

Blaine, WA 98230

**MINING CLAIM MAP****SCALE: 1" = 1500'****LODE (X) PLACER ( )**

RECEIVED  
BLM AZ STATE OFFICE

2016 SEP 14 P 1:11

AMC 439521

1. The above map depicts the BIRD 55 mining claim, which is located in Section (s) 28 Township 23S, Range 16E, Gila and Salt River Meridian, SANTA CRUZ County, Arizona.
2. The types of corner and end center monuments and location monument used are as follows: 2"X2"X5' WOOD POSTS.
3. The bearings in degrees between claim corners are: East West lines run S89°23'W and North South lines run N0°27'W.
4. All claims in this block are contiguous.

When Filed Return To:  
1077615 US LLC

250 H Street, PMB 466

Blaine, WA 98230

2016-05990

Page 1 of 2

Requested By: Jiles & Brady

SUZANNE SAINZ, RECORDER

SANTA CRUZ COUNTY, ARIZONA

09-13-2016 12:31 PM Recording Fee \$10.00

#### LOCATION NOTICE FOR LODE MINING CLAIM

NOTICE IS HEREBY GIVEN that the BIRD 56 lode mining claim  
has been located

By: 1077615 US LLC

250 H Street, PMB 466

Blaine, WA 98230

BLM  
Date  
Stamp

RECEIVED  
BLM AZ STATE OFFICE  
2016 SEP 14 P 1:11  
PHOENIX, ARIZONA

The general course of this claim is SOUTH TO NORTH and it is situated in the Harshaw & Patagonia Mining Districts, SANTA CRUZ County, Arizona. This claim is 1500 feet long and 600 feet wide constituting 300 feet on each side of the centerline.

This claim runs from the location monument on the centerline on which this location notice is posted approximately 20 feet in a(n) SOUTHERLY direction to the SOUTH end line and 1480 feet in a(n) NORTHERLY direction to the NORTH end line. This claim is marked by six monuments, one at each corner and one at the center of each end line of the claim. The location monument on which this notice is posted is situated within Section 28, Township 23 SOUTH, Range 16 EAST, from the Gila and Salt River Meridian, and this claim encompasses portions of the following quarter section (s), section (s), Township (s) and Range (s) NE ¼, and the SE ¼ of SECTION 28, T. 23S, R. 16E, from the Gila and Salt River Meridian, Arizona.

The locality of this claim with reference to some natural object or permanent monument and additional information (if any) concerning its locality are as follows: THE NORTHEAST CORNER of the claim is located 14221 feet WEST and 12073 feet NORTH from the SOUTHWEST Corner of Section 6, T. 24S, R. 17E, from the Gila and Salt River Meridian, SANTA CRUZ COUNTY, AZ.

DATED AND POSTED on the ground this 20 day of July, 20 16.

1077615 US LLC

WITNESS:

Hunter Tck

BY:

[Signature]

AGENT: Darling Environmental & Surveying, Ltd.

9040 South Rita Road, Suite 2350

Tucson, AZ 85747

AMC 439522



When Filed Return To:  
1077615 US LLC

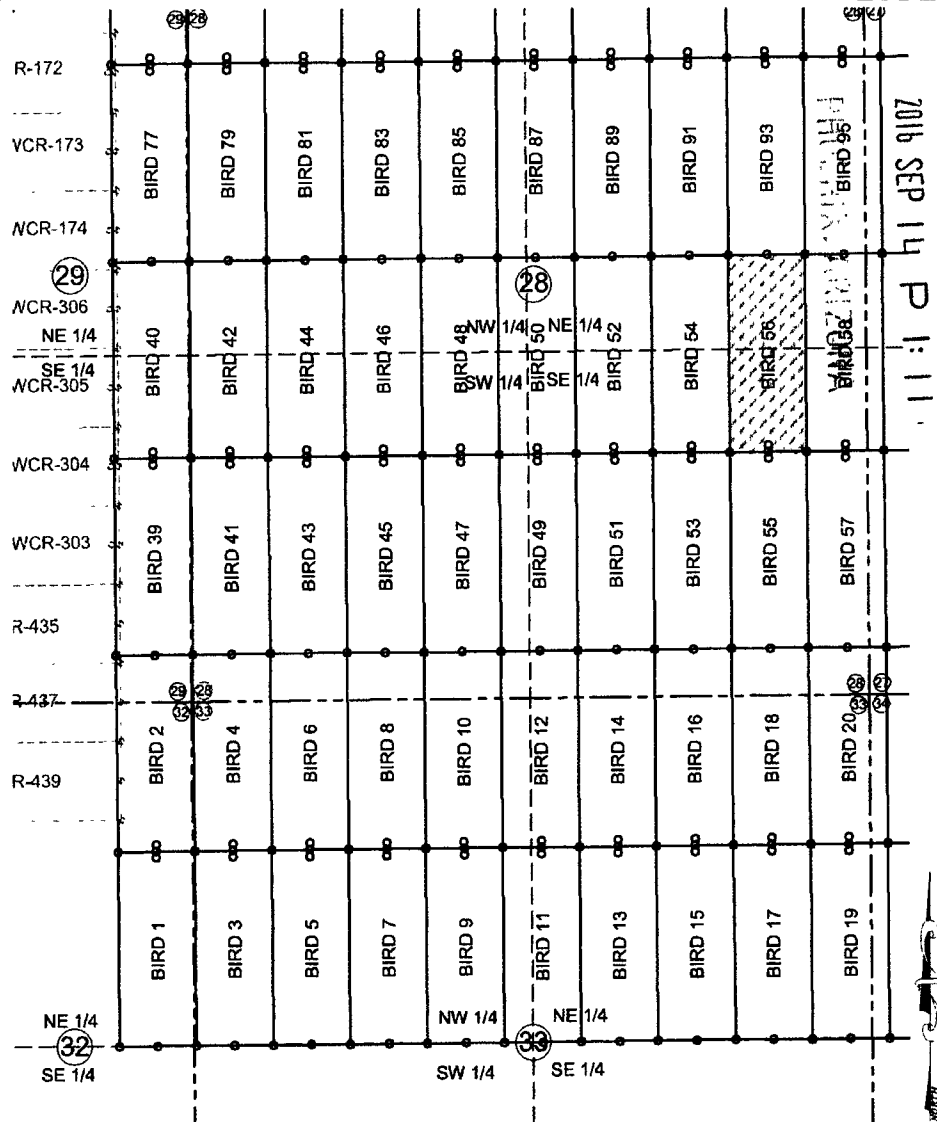
250 H Street, PMB 466

Blaine, WA 98230

# MINING CLAIM MAP

SCALE: 1" = 1500'

LODE (X) PLACER ( )



RECEIVED  
BLM AZ STATE OFFICE

2016 SEP 14 P 1:11

AHC439522

1. The above map depicts the BIRD 56 mining claim, which is located in Section (s) 28 Township 23S, Range 16E, Gila and Salt River Meridian, SANTA CRUZ County, Arizona.
2. The types of corner and end center monuments and location monument used are as follows: 2"X2"X5' WOOD POSTS.
3. The bearings in degrees between claim corners are: East West lines run S89°23'W and North South lines run N0°27'W.
4. All claims in this block are contiguous.

When Filed Return To:  
1077615 US LLC

250 H Street, PMB 466

Blaine, WA 98230

2016-05991

Page 1 of 2

Requested By: Jiles & Brady

SUZANNE SAINZ, RECORDER  
SANTA CRUZ COUNTY, ARIZONA

09-13-2016 12:31 PM Recording Fee \$10.00

# LOCATION NOTICE FOR LODE MINING CLAIM

NOTICE IS HEREBY GIVEN that the BIRD 57 lode mining claim  
has been located

By: 1077615 US LLC

250 H Street, PMB 466

Blaine, WA 98230

BLM  
Date  
Stamp

PHOTO COPY, ARIZONA

2016 SEP 14 P 1:11

RECEIVED  
BLM STATE OFFICE

The general course of this claim is NORTH TO SOUTH and it is situated in the Harshaw & Patagonia Mining Districts, SANTA CRUZ County, Arizona. This claim is 1500 feet long and 600 feet wide constituting 300 feet on each side of the centerline.

This claim runs from the location monument on the centerline on which this location notice is posted approximately 20 feet in a(n) NORTHERLY direction to the NORTH end line and 1480 feet in a(n) SOUTHERLY direction to the SOUTH end line. This claim is marked by six monuments, one at each corner and one at the center of each end line of the claim. The location monument on which this notice is posted is situated within Section 28, Township 23 SOUTH, Range 16 EAST, from the Gila and Salt River Meridian, and this claim encompasses portions of the following quarter section (s), section (s), Township (s) and Range (s) SE ¼ of SECTION 28, and the SW ¼ of SECTION 27, T. 23S, R. 16E, from the Gila and Salt River Meridian, Arizona.

The locality of this claim with reference to some natural object or permanent monument and additional information (if any) concerning its locality are as follows: THE NORTHEAST CORNER of the claim is located 13610 feet WEST and 10578 feet NORTH from the SOUTHWEST Corner of Section 6, T. 24S, R. 17E, from the Gila and Salt River Meridian, SANTA CRUZ COUNTY, AZ.

DATED AND POSTED on the ground this 20 day of July, 20 16.

1077615 US LLC

WITNESS:

Hunter Te K

BY:

[Signature]

AGENT: Darling Environmental & Surveying, Ltd.

9040 South Rita Road, Suite 2350

Tucson, AZ 85747

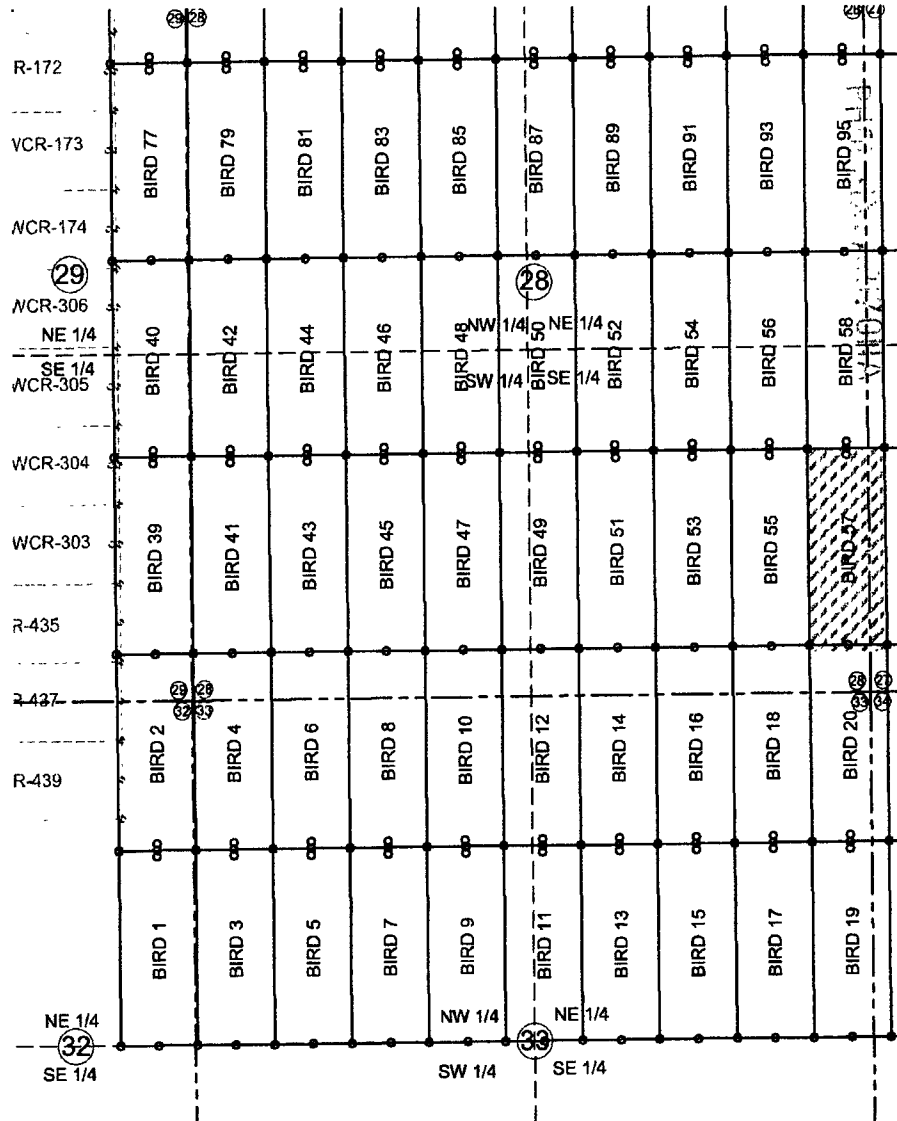
AMC439523

When Filed Return To:

1077615 US LLC

250 H Street, PMB 466

Blaine, WA 98230

**MINING CLAIM MAP****SCALE: 1" = 1500'****LODE (X) PLACER ( )**

2016 SEP 14 P 1:11

RECEIVED  
BLM AZ STATE OFFICE

AMC 439523

1. The above map depicts the BIRD 57 mining claim, which is located in Section (s) 27 and 28 Township 23S, Range 16E, Gila and Salt River Meridian, SANTA CRUZ County, Arizona.
2. The types of corner and end center monuments and location monument used are as follows: 2"X2"X5' WOOD POSTS.
3. The bearings in degrees between claim corners are: East West lines run S89°23'W and North South lines run N0°27'W.
4. All claims in this block are contiguous.

When Filed Return To:  
1077615 US LLC

250 H Street, PMB 466

Blaine, WA 98230

2016-05992

Page 1 of 2

Requested By: Les & Brady

SUZANNE SAINZ, RECORDER

SANTA CRUZ COUNTY, ARIZONA

09-13-2016 12:31 PM Recording Fee \$10.00

# LOCATION NOTICE FOR LODE MINING CLAIM

NOTICE IS HEREBY GIVEN that the BIRD 58 lode mining claim  
has been located

By: 1077615 US LLC

250 H Street, PMB 466

Blaine, WA 98230

BLM  
Date  
Stamp

RECEIVED  
BLM AZ STATE OFFICE  
2016 SEP 14 P 1:12  
TUCSON, ARIZONA

The general course of this claim is SOUTH TO NORTH and it is situated in the Harshaw & Patagonia Mining Districts, SANTA CRUZ County, Arizona. This claim is 1500 feet long and 600 feet wide constituting 300 feet on each side of the centerline.

This claim runs from the location monument on the centerline on which this location notice is posted approximately 20 feet in a(n) SOUTHERLY direction to the SOUTH end line and 1480 feet in a(n) NORTHERLY direction to the NORTH end line. This claim is marked by six monuments, one at each corner and one at the center of each end line of the claim. The location monument on which this notice is posted is situated within Section 28, Township 23 SOUTH, Range 16 EAST, from the Gila and Salt River Meridian, and this claim encompasses portions of the following quarter section (s), section (s), Township (s) and Range (s) NE ¼, and the SE ¼ of SECTION 28, and the NW ¼ and the SW ¼ of SECTION 27, T. 23S, R. 16E, from the Gila and Salt River Meridian, Arizona.

The locality of this claim with reference to some natural object or permanent monument and additional information (if any) concerning its locality are as follows: THE NORTHEAST CORNER of the claim is located 13621 feet WEST and 12078 feet NORTH from the SOUTHWEST Corner of Section 6, T. 24S, R. 17E, from the Gila and Salt River Meridian, SANTA CRUZ COUNTY, AZ.

DATED AND POSTED on the ground this 20 day of July, 20 16.

1077615 US LLC

WITNESS: Hunter Tek

BY: James T. Taylor

AGENT: Darling Environmental & Surveying, Ltd.

9040 South Rita Road, Suite 2350

Tucson, AZ 85747

AMC439524

When Filed Return To:  
1077615 US LLC

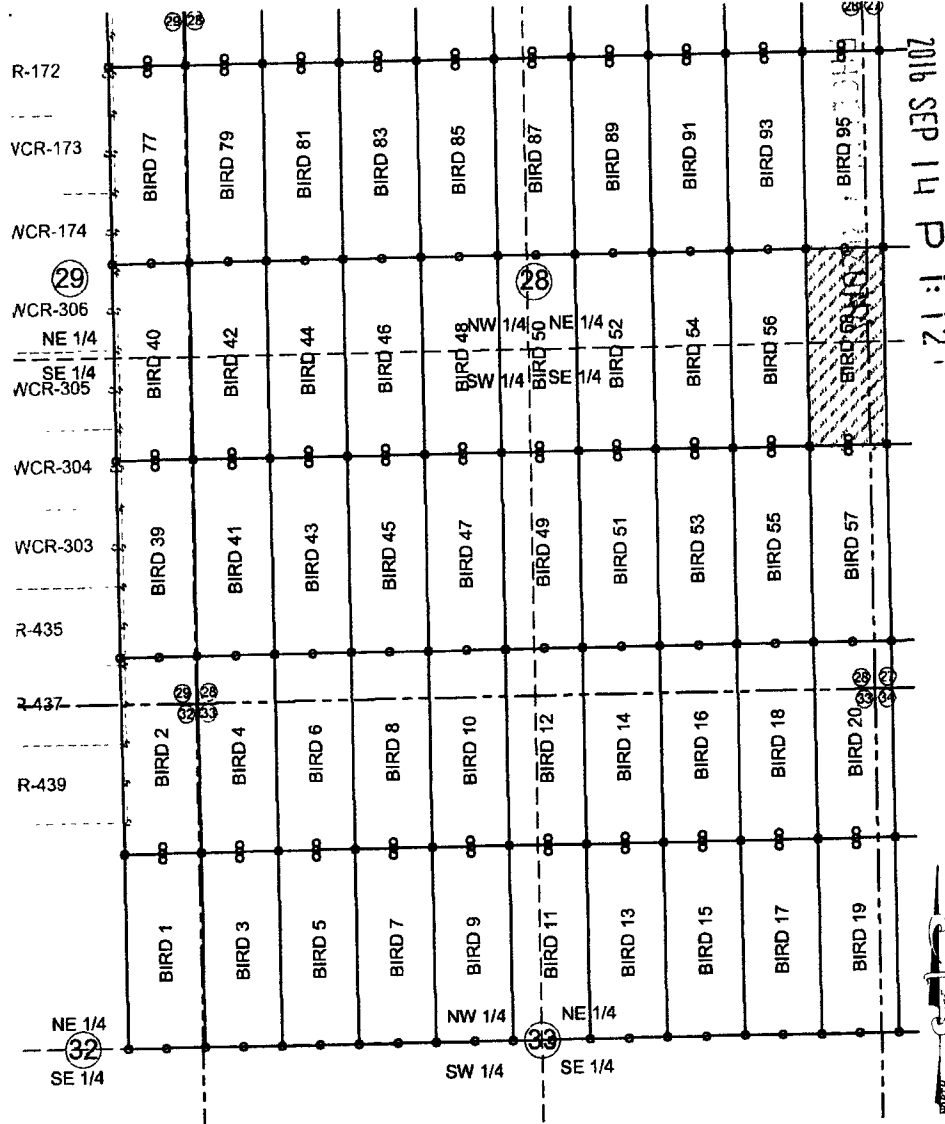
250 H Street, PMB 466

Blaine, WA 98230

# MINING CLAIM MAP

SCALE: 1" = 1500'

LODE (X) PLACER ( )



2016 SEP 14 P 1:12

RECEIVED  
BLM AZ STATE OFFICE

AN0439524

1. The above map depicts the BIRD 58 mining claim, which is located in Section (s) 27 and 28 Township 23S, Range 16E, Gila and Salt River Meridian, SANTA CRUZ County, Arizona.
2. The types of corner and end center monuments and location monument used are as follows: 2"X2"X5' WOOD POSTS.
3. The bearings in degrees between claim corners are: East West lines run S89°23'W and North South lines run N0°27'W.
4. All claims in this block are contiguous.

When Filed Return To:  
1077615 US LLC

250 H Street, PMB 466

Blaine, WA 98230

2016-05993

Page 1 of 2

Requested By Charles & Brady

SUZANNE SAINZ, RECORDER

SANTA CRUZ COUNTY, ARIZONA

09-13-2016 12:31 PM Recording Fee \$10.00

## LOCATION NOTICE FOR LODE MINING CLAIM

NOTICE IS HEREBY GIVEN that the BIRD 59 lode mining claim  
has been located

By: 1077615 US LLC

250 H Street, PMB 466

Blaine, WA 98230

BLM  
Date  
Stamp

REC'D  
SANTA CRUZ COUNTY, ARIZONA

2016 SEP 14 P 1:12

RECEIVED  
BLM AZ STATE OFFICE

The general course of this claim is NORTH TO SOUTH and it is situated in the Harshaw & Patagonia Mining Districts, SANTA CRUZ County, Arizona. This claim is 1500 feet long and 600 feet wide constituting 300 feet on each side of the centerline.

This claim runs from the location monument on the centerline on which this location notice is posted approximately 20 feet in a(n) NORTHERLY direction to the NORTH end line and 1480 feet in a(n) SOUTHERLY direction to the SOUTH end line. This claim is marked by six monuments, one at each corner and one at the center of each end line of the claim.

The location monument on which this notice is posted is situated within Section 27, Township 23 SOUTH, Range 16 EAST, from the Gila and Salt River Meridian, and this claim encompasses portions of the following quarter section (s), section (s), Township (s) and Range (s) SW1/4 of SECTION 27, T. 23S, R. 16E, from the Gila and Salt River Meridian, Arizona.

The locality of this claim with reference to some natural object or permanent monument and additional information (if any) concerning its locality are as follows: THE NORTHEAST CORNER of the claim is located 13010 feet WEST and 10583 feet NORTH from the SOUTHWEST Corner of Section 6, T. 24S, R. 17E, from the Gila and Salt River Meridian, SANTA CRUZ COUNTY, AZ.

DATED AND POSTED on the ground this 20 day of July, 20 16.

1077615 US LLC

WITNESS:

Hunter Tek

BY:

[Signature]

AGENT: Darling Environmental & Surveying, Ltd.

9040 South Rita Road, Suite 2350

Tucson, AZ 85747

AMC 439525

When Filed Return To:  
1077615 US LLC

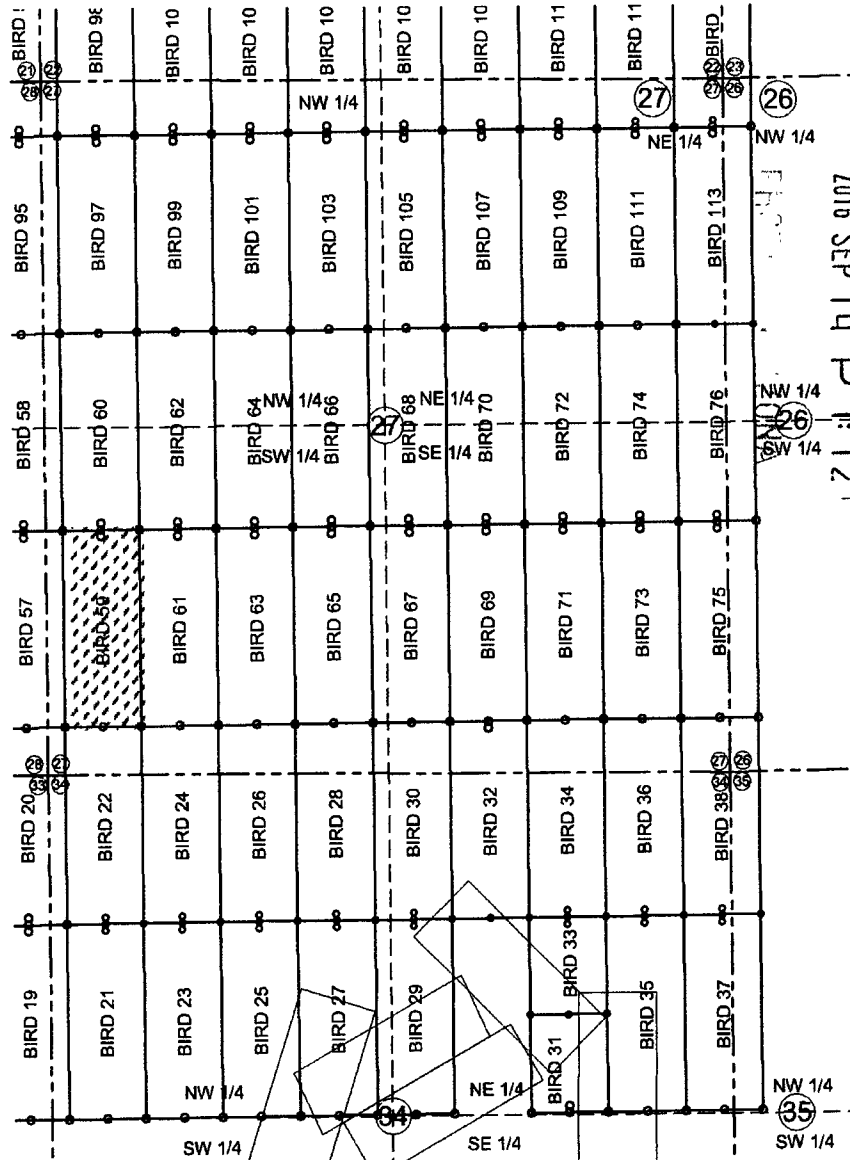
250 H Street, PMB 466

Blaine, WA 98230

### MINING CLAIM MAP

SCALE: 1" = 1500'

LODE (X) PLACER ( )



RECEIVED  
BLMAZ STATE OFFICE

2016 SEP 14 P 11:12

AMC439525

1. The above map depicts the BIRD 59 mining claim, which is located in Section (s) 27 Township 23S, Range 16E, Gila and Salt River Meridian, SANTA CRUZ County, Arizona.
2. The types of corner and end center monuments and location monument used are as follows: 2"X2"X5' WOOD POSTS.
3. The bearings in degrees between claim corners are: East West lines run S89°23'W and North South lines run N0°27'W.
4. All claims in this block are contiguous.

When Filed Return To:  
1077615 US LLC

250 H Street, PMB 466

Blaine, WA 98230

2016-05994

Page 1 of 2

Requested By: Les & Brady

SUZANNE SAINZ, RECORDER

SANTA CRUZ COUNTY, ARIZONA

09-13-2016 12:31 PM Recording Fee \$10.00

# LOCATION NOTICE FOR LODE MINING CLAIM

NOTICE IS HEREBY GIVEN that the BIRD 60 lode mining claim  
has been located

By: 1077615 US LLC

250 H Street, PMB 466

Blaine, WA 98230

BLM  
Date  
Stamp

RECEIVED  
BLM AZ STATE OFFICE  
2016 SEP 14 P 1:12  
PUEBLO, ARIZONA

The general course of this claim is SOUTH TO NORTH and it is situated in the Harshaw & Patagonia Mining Districts, SANTA CRUZ County, Arizona. This claim is 1500 feet long and 600 feet wide constituting 300 feet on each side of the centerline.

This claim runs from the location monument on the centerline on which this location notice is posted approximately 20 feet in a(n) SOUTHERLY direction to the SOUTH end line and 1480 feet in a(n) NORTHERLY direction to the NORTH end line. This claim is marked by six monuments, one at each corner and one at the center of each end line of the claim. The location monument on which this notice is posted is situated within Section 27, Township 23 SOUTH, Range 16 EAST, from the Gila and Salt River Meridian, and this claim encompasses portions of the following quarter section (s), section (s), Township (s) and Range (s) NW ¼ and the SW ¼ of SECTION 27, T. 23S, R. 16E, from the Gila and Salt River Meridian, Arizona.

The locality of this claim with reference to some natural object or permanent monument and additional information (if any) concerning its locality are as follows: THE NORTHEAST CORNER of the claim is located 13021 feet WEST and 12083 feet NORTH from the SOUTHWEST Corner of Section 6, T. 24S, R. 17E, from the Gila and Salt River Meridian, SANTA CRUZ COUNTY, AZ.

DATED AND POSTED on the ground this 20 day of July, 20 16.

1077615 US LLC

WITNESS: Hunter TEK

BY: [Signature]

AGENT: Darling Environmental & Surveying, Ltd.

9040 South Rita Road, Suite 2350

Tucson, AZ 85747

AMC439526



When Filed Return To:  
1077615 US LLC

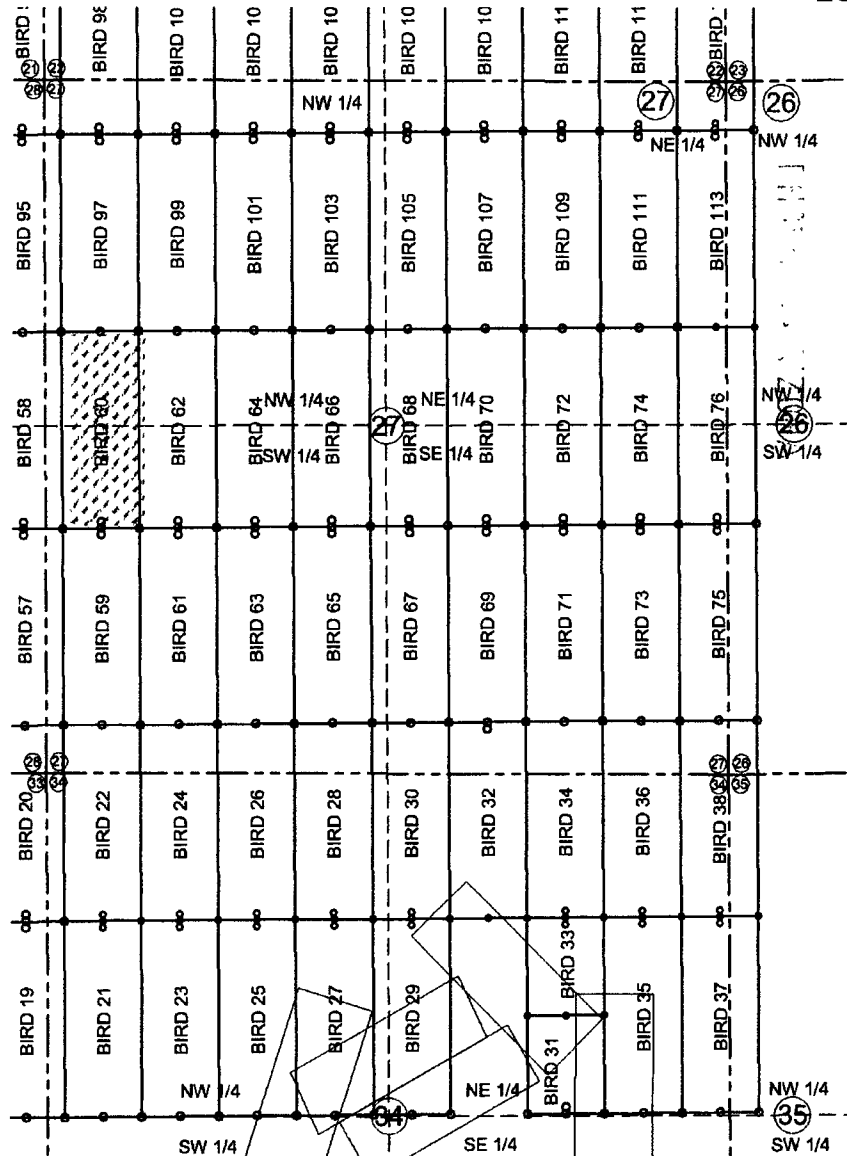
250 H Street, PMB 466

Blaine, WA 98230

# MINING CLAIM MAP

SCALE: 1" = 1500'

LODE (X) PLACER ( )



2016 SEP 14 P 1:12

RECEIVED  
BLMAZ STATE OFFICE

AMC 439526

1. The above map depicts the BIRD 60 mining claim, which is located in Section (s) 27 Township 23S, Range 16E, Gila and Salt River Meridian, SANTA CRUZ County, Arizona.
2. The types of corner and end center monuments and location monument used are as follows: 2"X2"X5' WOOD POSTS.
3. The bearings in degrees between claim corners are: East West lines run S89°23'W and North South lines run N0°27'W.
4. All claims in this block are contiguous.

When Filed Return To:  
1077615 US LLC

250 H Street, PMB 466

Blaine, WA 98230



2016-05995

Page 1 of 2

Requested By: rles & Brady

SUZANNE SAINZ, RECORDER

SANTA CRUZ COUNTY, ARIZONA

09-13-2016 12:31 PM Recording Fee \$10.00

# LOCATION NOTICE FOR LODE MINING CLAIM

NOTICE IS HEREBY GIVEN that the BIRD 61 lode mining claim  
has been located

By: 1077615 US LLC

250 H Street, PMB 466

Blaine, WA 98230

BLM  
Date  
Stamp

RECEIVED  
BLM AZ STATE OFFICE  
2016 SEP 14 P 1:12  
SANTA CRUZ COUNTY, ARIZONA

The general course of this claim is NORTH TO SOUTH and it is situated in the Harshaw & Patagonia Mining Districts, SANTA CRUZ County, Arizona. This claim is 1500 feet long and 600 feet wide constituting 300 feet on each side of the centerline.

This claim runs from the location monument on the centerline on which this location notice is posted approximately 20 feet in a(n) NORTHERLY direction to the NORTH end line and 1480 feet in a(n) SOUTHERLY direction to the SOUTH end line. This claim is marked by six monuments, one at each corner and one at the center of each end line of the claim.

The location monument on which this notice is posted is situated within Section 27, Township 23 SOUTH, Range 16 EAST, from the Gila and Salt River Meridian, and this claim encompasses portions of the following quarter section (s), section (s), Township (s) and Range (s) SW1/4 of SECTION 27, T. 23S, R. 16E, from the Gila and Salt River Meridian, Arizona.

The locality of this claim with reference to some natural object or permanent monument and additional information (if any) concerning its locality are as follows: THE NORTHEAST CORNER of the claim is located 12410 feet WEST and 10587 feet NORTH from the SOUTHWEST Corner of Section 6, T. 24S, R. 17E, from the Gila and Salt River Meridian, SANTA CRUZ COUNTY, AZ.

DATED AND POSTED on the ground this 20 day of July, 20 16.

1077615 US LLC

WITNESS: Hunter Tek

BY: [Signature]

AGENT: Darling Environmental & Surveying, Ltd.

9040 South Rita Road, Suite 2350

Tucson, AZ 85747

AMC 439527

When Filed Return To:  
1077615 US LLC

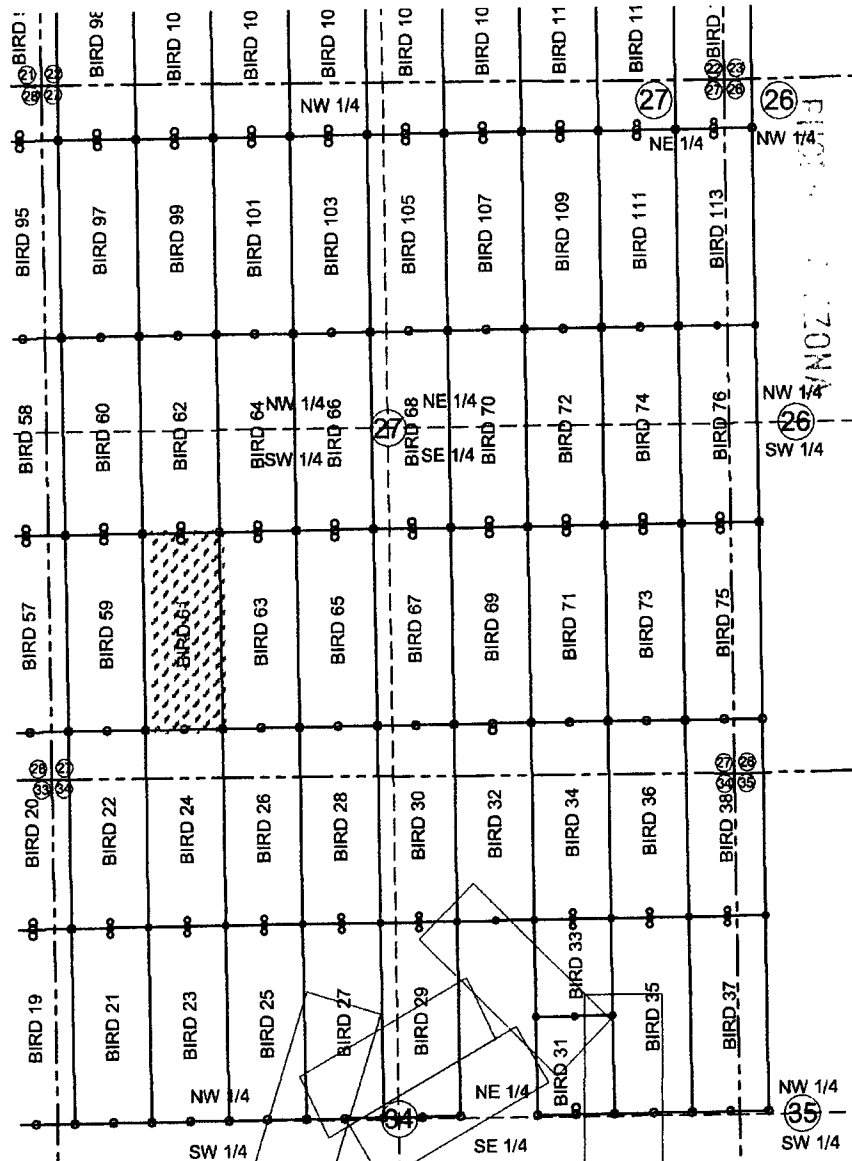
250 H Street, PMB 466

Blaine, WA 98230

# MINING CLAIM MAP

SCALE: 1" = 1500'

LODE (X) PLACER ( )



2016 SEP 14 P 1:14

RECEIVED  
BLM AZ STATE OFFICE

AHC439527

1. The above map depicts the BIRD 61 mining claim, which is located in Section (s) 27 Township 23S, Range 16E, Gila and Salt River Meridian, SANTA CRUZ County, Arizona.
2. The types of corner and end center monuments and location monument used are as follows: 2"X2"X5' WOOD POSTS.
3. The bearings in degrees between claim corners are: East West lines run S89°23'W and North South lines run N0°27'W.
4. All claims in this block are contiguous.

When Filed Return To:  
1077615 US LLC

250 H Street, PMB 466

Blaine, WA 98230



2016-05996

Page 1 of 2

Requested By: Les & Brady

SUZANNE SAINZ, RECORDER

SANTA CRUZ COUNTY, ARIZONA

09-13-2016 12:31 PM Recording Fee \$10.00

# LOCATION NOTICE FOR LODE MINING CLAIM

NOTICE IS HEREBY GIVEN that the BIRD 62 lode mining claim  
has been located

By: 1077615 US LLC

250 H Street, PMB 466

Blaine, WA 98230

BLM  
Date  
Stamp

RECEIVED  
BLM AZ STATE OFFICE  
2016 SEP 14 P 1:14  
SANTA CRUZ COUNTY, ARIZONA

The general course of this claim is SOUTH TO NORTH and it is situated in the Harshaw & Patagonia Mining Districts, SANTA CRUZ County, Arizona. This claim is 1500 feet long and 600 feet wide constituting 300 feet on each side of the centerline.

This claim runs from the location monument on the centerline on which this location notice is posted approximately 20 feet in a(n) SOUTHERLY direction to the SOUTH end line and 1480 feet in a(n) NORTHERLY direction to the NORTH end line. This claim is marked by six monuments, one at each corner and one at the center of each end line of the claim. The location monument on which this notice is posted is situated within Section 27, Township 23 SOUTH, Range 16 EAST, from the Gila and Salt River Meridian, and this claim encompasses portions of the following quarter section (s), section (s), Township (s) and Range (s) NW ¼ and the SW ¼ of SECTION 27, T. 23S, R. 16E, from the Gila and Salt River Meridian, Arizona.

The locality of this claim with reference to some natural object or permanent monument and additional information (if any) concerning its locality are as follows: THE NORTHEAST CORNER of the claim is located 12421 feet WEST and 12087 feet NORTH from the SOUTHWEST Corner of Section 6, T. 24S, R. 17E, from the Gila and Salt River Meridian, SANTA CRUZ COUNTY, AZ.

DATED AND POSTED on the ground this 20 day of July, 20 16.

1077615 US LLC

WITNESS: Hunter TEK

BY: [Signature]

AGENT: Darling Environmental & Surveying, Ltd.

9040 South Rita Road, Suite 2350

Tucson, AZ 85747

AMC 439528



When Filed Return To:

1077615 US LLC

250 H Street, PMB 466

Blaine, WA 98230

**LOCATION NOTICE FOR LODE MINING CLAIM**

NOTICE IS HEREBY GIVEN that the BIRD 63 lode mining claim  
has been located

By: 1077615 US LLC

250 H Street, PMB 466

Blaine, WA 98230

BLM  
Date  
Stamp

RECEIVED  
BLM AZ STATE OFFICE  
2016 SEP 14 P 1:14  
SANTA CRUZ COUNTY, ARIZONA

The general course of this claim is NORTH TO SOUTH and it is situated in the Harshaw & Patagonia Mining Districts, SANTA CRUZ County, Arizona. This claim is 1500 feet long and 600 feet wide constituting 300 feet on each side of the centerline.

This claim runs from the location monument on the centerline on which this location notice is posted approximately 20 feet in a(n) NORTHERLY direction to the NORTH end line and 1480 feet in a(n) SOUTHERLY direction to the SOUTH end line. This claim is marked by six monuments, one at each corner and one at the center of each end line of the claim. The location monument on which this notice is posted is situated within Section 27, Township 23 SOUTH, Range 16 EAST, from the Gila and Salt River Meridian, and this claim encompasses portions of the following quarter section (s), section (s), Township (s) and Range (s) SW1/4 of SECTION 27, T. 23S, R. 16E, from the Gila and Salt River Meridian, Arizona.

The locality of this claim with reference to some natural object or permanent monument and additional information (if any) concerning its locality are as follows: THE NORTHEAST CORNER of the claim is located 11810 feet WEST and 10592 feet NORTH from the SOUTHWEST Corner of Section 6, T. 24S, R. 17E, from the Gila and Salt River Meridian, SANTA CRUZ COUNTY, AZ.

DATED AND POSTED on the ground this 18 day of July, 20 16.

1077615 US LLC

WITNESS:

Hunter TEK

BY:

[Signature]

AGENT: Darling Environmental &amp; Surveying, Ltd.

9040 South Rita Road, Suite 2350

Tucson, AZ 85747

AMC439529

When Filed Return To:  
1077615 US LLC

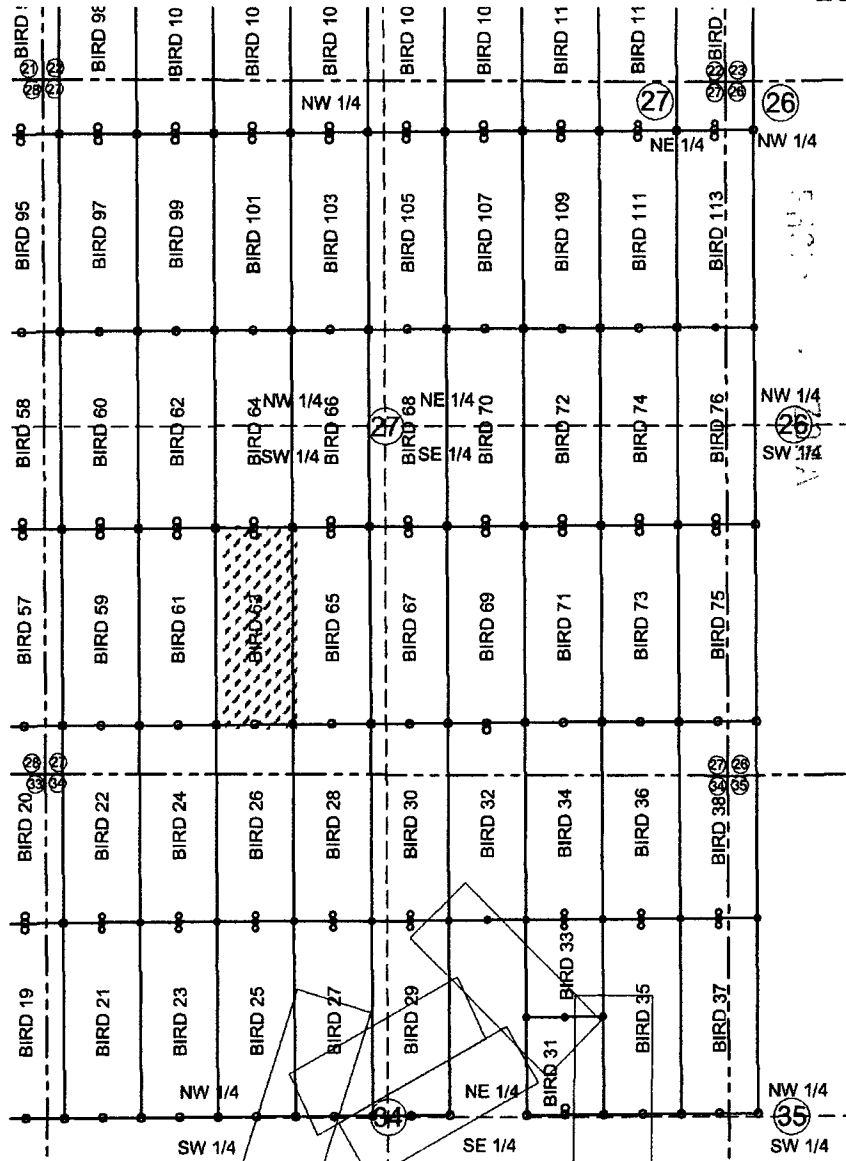
250 H Street, PMB 466

Blaine, WA 98230

# MINING CLAIM MAP

SCALE: 1" = 1500'

LODE (X) PLACER ( )



2016 SEP 14 P 1:14

RECEIVED  
BLM AZ STATE OFFICE

AMC 439529

1. The above map depicts the BIRD 63 mining claim, which is located in Section (s) 27 Township 23S, Range 16E, Gila and Salt River Meridian, SANTA CRUZ County, Arizona.
2. The types of corner and end center monuments and location monument used are as follows: 2"X2"X5' WOOD POSTS.
3. The bearings in degrees between claim corners are: East West lines run S89°23'W and North South lines run N0°27'W.
4. All claims in this block are contiguous.

When Filed Return To:  
1077615 US LLC

250 H Street, PMB 466

Blaine, WA 98230



2016-05998

Page 1 of 2

Requested By: Files & Brady

SUZANNE SAINZ, RECORDER

SANTA CRUZ COUNTY, ARIZONA

09-13-2016 12:31 PM Recording Fee \$10.00

## LOCATION NOTICE FOR LODE MINING CLAIM

NOTICE IS HEREBY GIVEN that the BIRD 64 lode mining claim  
has been located

By: 1077615 US LLC

250 H Street, PMB 466

Blaine, WA 98230

BLM  
Date  
Stamp

FILED  
SEP 14 2016  
SANTA CRUZ COUNTY, ARIZONA

2016 SEP 14 P 1:17

RECEIVED  
BLM AZ STATE OFFICE

The general course of this claim is SOUTH TO NORTH and it is situated in the Harshaw & Patagonia Mining Districts, SANTA CRUZ County, Arizona. This claim is 1500 feet long and 600 feet wide constituting 300 feet on each side of the centerline.

This claim runs from the location monument on the centerline on which this location notice is posted approximately 20 feet in a(n) SOUTHERLY direction to the SOUTH end line and 1480 feet in a(n) NORTHERLY direction to the NORTH end line. This claim is marked by six monuments, one at each corner and one at the center of each end line of the claim. The location monument on which this notice is posted is situated within Section 27, Township 23 SOUTH, Range 16 EAST, from the Gila and Salt River Meridian, and this claim encompasses portions of the following quarter section (s), section (s), Township (s) and Range (s) NW ¼ and the SW ¼ of SECTION 27, T. 23S, R. 16E, from the Gila and Salt River Meridian, Arizona.

The locality of this claim with reference to some natural object or permanent monument and additional information (if any) concerning its locality are as follows: THE NORTHEAST CORNER of the claim is located 11821 feet WEST and 12092 feet NORTH from the SOUTHWEST Corner of Section 6, T. 24S, R. 17E, from the Gila and Salt River Meridian, SANTA CRUZ COUNTY, AZ.

DATED AND POSTED on the ground this 18 day of July, 20 16.

1077615 US LLC

WITNESS: Hunter Tek

BY: [Signature]

AGENT: Darling Environmental & Surveying, Ltd.

9040 South Rita Road, Suite 2350

Tucson, AZ 85747

AMC439530

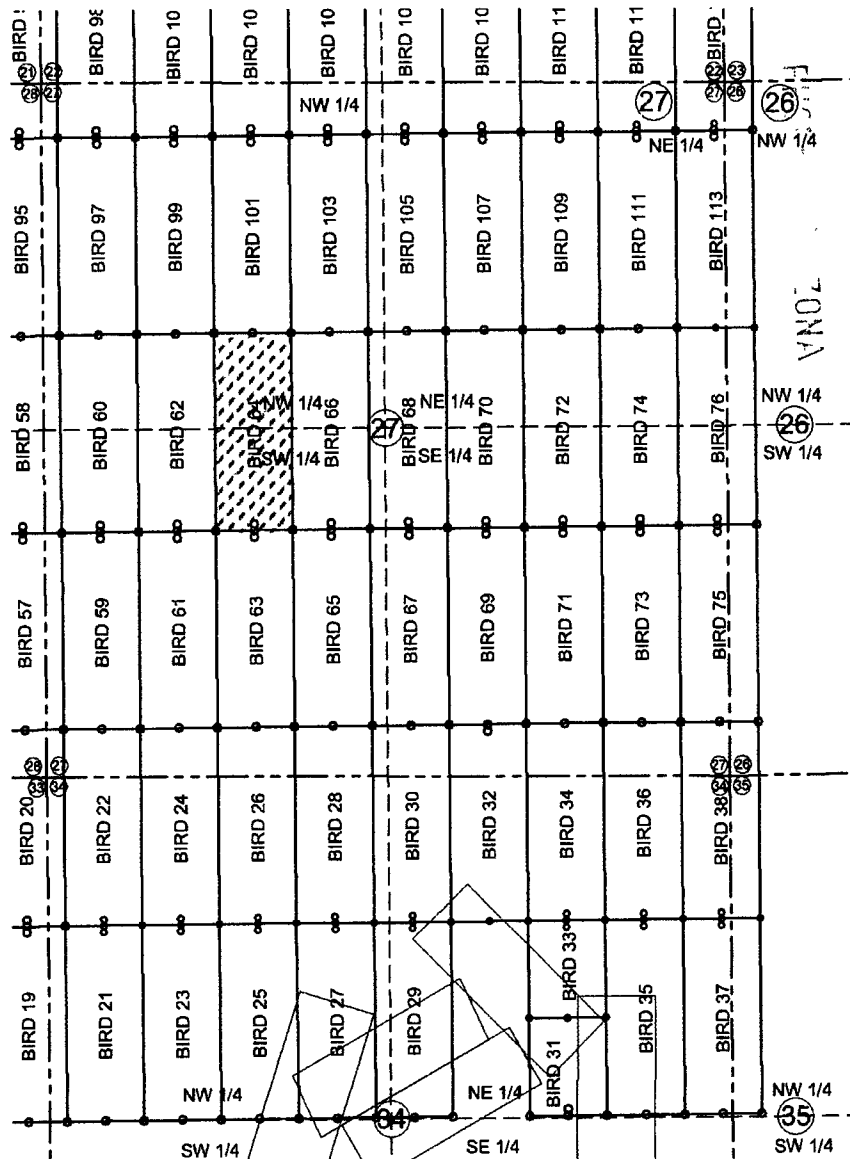


Blaine, WA 98230

## MINING CLAIM MAP

**SCALE: 1" = 1500'**

**LODE ( X ) PLACER (   )**



RECEIVED  
BLMAZ STATE OFFICE

2016 SEP 14 P 1:11

AMC 439530

1. The above map depicts the BIRD 64 mining claim, which is located in Section (s) 27 Township 23S, Range 16E, Gila and Salt River Meridian, SANTA CRUZ County, Arizona.
2. The types of corner and end center monuments and location monument used are as follows: 2"X2"X5' WOOD POSTS.
3. The bearings in degrees between claim corners are: East West lines run S89°23'W and North South lines run N0°27'W.
4. All claims in this block are contiguous.

When Filed Return To:  
1077615 US LLC

250 H Street, PMB 466

Blaine, WA 98230

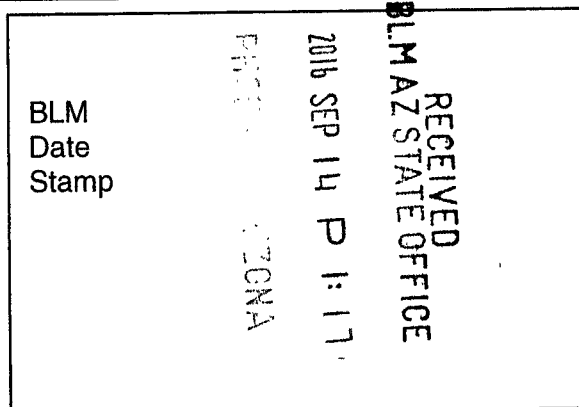
# LOCATION NOTICE FOR LODE MINING CLAIM

NOTICE IS HEREBY GIVEN that the BIRD 65 lode mining claim  
has been located

By: 1077615 US LLC

250 H Street, PMB 466

Blaine, WA 98230



The general course of this claim is NORTH TO SOUTH and it is situated in the Harshaw & Patagonia Mining Districts, SANTA CRUZ County, Arizona. This claim is 1500 feet long and 600 feet wide constituting 300 feet on each side of the centerline.

This claim runs from the location monument on the centerline on which this location notice is posted approximately 20 feet in a(n) NORTHERLY direction to the NORTH end line and 1480 feet in a(n) SOUTHERLY direction to the SOUTH end line. This claim is marked by six monuments, one at each corner and one at the center of each end line of the claim.

The location monument on which this notice is posted is situated within Section 27, Township 23 SOUTH, Range 16 EAST, from the Gila and Salt River Meridian, and this claim encompasses portions of the following quarter section (s), section (s), Township (s) and Range (s) SW1/4 of SECTION 27, T. 23S, R. 16E, from the Gila and Salt River Meridian, Arizona.

The locality of this claim with reference to some natural object or permanent monument and additional information (if any) concerning its locality are as follows: THE NORTHEAST CORNER of the claim is located 11210 feet WEST and 10597 feet NORTH from the SOUTHWEST Corner of Section 6, T. 24S, R. 17E, from the Gila and Salt River Meridian, SANTA CRUZ COUNTY, AZ.

DATED AND POSTED on the ground this 18 day of July, 20 16.

1077615 US LLC

WITNESS: Hunter Tek

BY: [Signature]

AGENT: Darling Environmental & Surveying, Ltd.

9040 South Rita Road, Suite 2350

Tucson, AZ 85747

AMC439531

When Filed Return To:  
1077615 US LLC

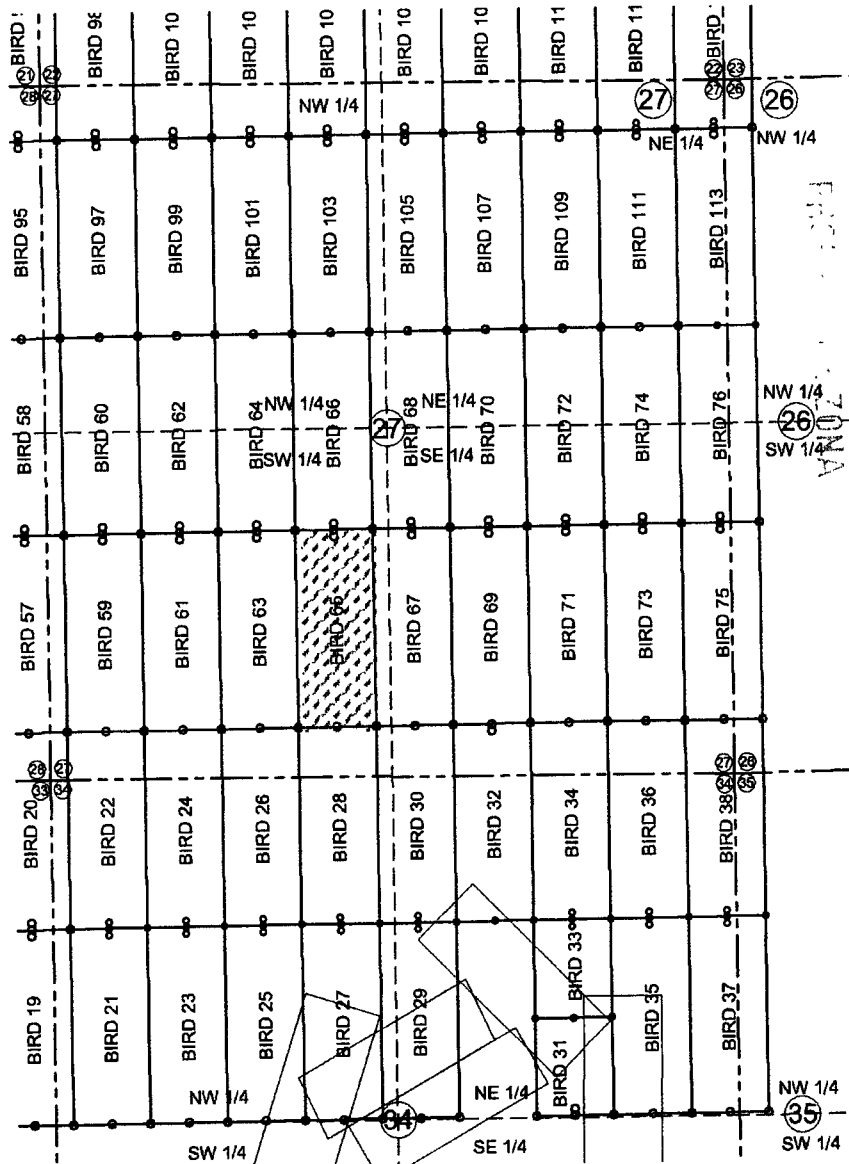
250 H Street, PMB 466

Blaine, WA 98230

# MINING CLAIM MAP

SCALE: 1" = 1500'

LODE (X) PLACER ( )



2016 SEP 14 P 1:17

RECEIVED  
BLM AZ STATE OFFICE

ANCH 39531

1. The above map depicts the BIRD 65 mining claim, which is located in Section (s) 27 Township 23S, Range 16E, Gila and Salt River Meridian, SANTA CRUZ County, Arizona.
2. The types of corner and end center monuments and location monument used are as follows: 2"X2"X5' WOOD POSTS.
3. The bearings in degrees between claim corners are: East West lines run S89°23'W and North South lines run N0°27'W.
4. All claims in this block are contiguous.

When Filed Return To:  
1077615 US LLC

250 H Street, PMB 466

Blaine, WA 98230

2016-06000

Page 1 of 2

Requested By: Les & Brady

SUZANNE SAINZ, RECORDER

SANTA CRUZ COUNTY, ARIZONA

09-13-2016 12:31 PM Recording Fee \$10.00

# LOCATION NOTICE FOR LOSE MINING CLAIM

NOTICE IS HEREBY GIVEN that the BIRD 66 lode mining claim  
has been located

By: 1077615 US LLC

250 H Street, PMB 466

Blaine, WA 98230

BLM  
Date  
Stamp

RECEIVED  
BLM AZ STATE OFFICE

2016 SEP 14 P 1:17

REC'D  
SANTA CRUZ COUNTY

The general course of this claim is SOUTH TO NORTH and it is situated in the Harshaw & Patagonia Mining Districts, SANTA CRUZ County, Arizona. This claim is 1500 feet long and 600 feet wide constituting 300 feet on each side of the centerline.

This claim runs from the location monument on the centerline on which this location notice is posted approximately 20 feet in a(n) SOUTHERLY direction to the SOUTH end line and 1480 feet in a(n) NORTHERLY direction to the NORTH end line. This claim is marked by six monuments, one at each corner and one at the center of each end line of the claim. The location monument on which this notice is posted is situated within Section 27, Township 23 SOUTH, Range 16 EAST, from the Gila and Salt River Meridian, and this claim encompasses portions of the following quarter section (s), section (s), Township (s) and Range (s) NW ¼ and the SW ¼ of SECTION 27, T. 23S, R. 16E, from the Gila and Salt River Meridian, Arizona.

The locality of this claim with reference to some natural object or permanent monument and additional information (if any) concerning its locality are as follows: THE NORTHEAST CORNER of the claim is located 11221 feet WEST and 12097 feet NORTH from the SOUTHWEST Corner of Section 6, T. 24S, R. 17E, from the Gila and Salt River Meridian, SANTA CRUZ COUNTY, AZ.

DATED AND POSTED on the ground this 18 day of July, 2016.

1077615 US LLC

WITNESS: Hunter Tek

BY: Jesse Trevilla

AGENT: Darling Environmental & Surveying, Ltd.

9040 South Rita Road, Suite 2350

Tucson, AZ 85747

AMC439532

When Filed Return To:  
1077615 US LLC

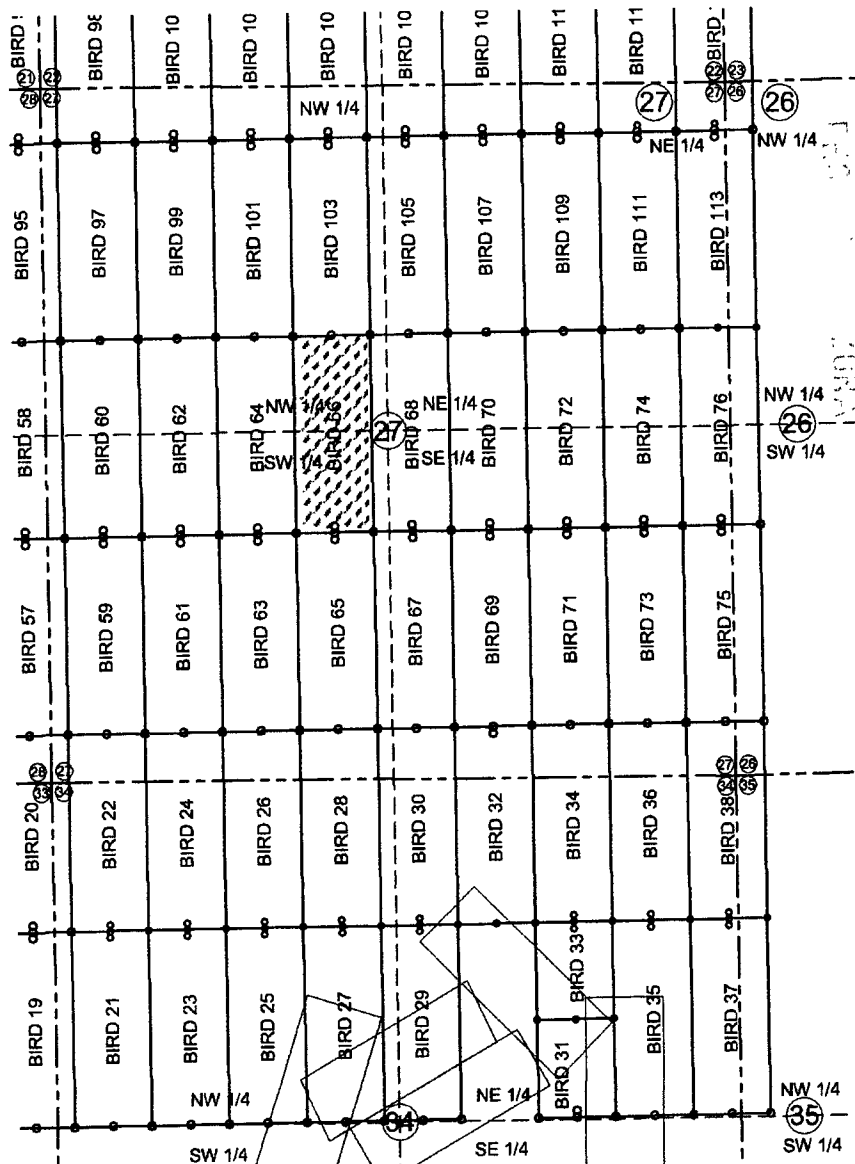
250 H Street, PMB 466

Blaine, WA 98230

# MINING CLAIM MAP

SCALE: 1" = 1500'

LODE (X) PLACER ( )



2016 SEP 14 P 1:17

RECEIVED  
BLM AZ STATE OFFICE

AHC439532

1. The above map depicts the BIRD 66 mining claim, which is located in Section (s) 27 Township 23S, Range 16E, Gila and Salt River Meridian, SANTA CRUZ County, Arizona.
2. The types of corner and end center monuments and location monument used are as follows: 2"X2"X5' WOOD POSTS.
3. The bearings in degrees between claim corners are: East West lines run S89°23'W and North South lines run N0°27'W.
4. All claims in this block are contiguous.

When Filed Return To:  
1077615 US LLC

250 H Street, PMB 466

Blaine, WA 98230

2016-06001

Page 1 of 2

Requested By: Ales & Brady

SUZANNE SAINZ, RECORDER

SANTA CRUZ COUNTY, ARIZONA

09-13-2016 12:31 PM Recording Fee \$10.00

# LOCATION NOTICE FOR LODE MINING CLAIM

NOTICE IS HEREBY GIVEN that the BIRD 67 lode mining claim  
has been located

By: 1077615 US LLC

250 H Street, PMB 466

Blaine, WA 98230

BLM  
Date  
Stamp

RECEIVED  
BLM AZ STATE OFFICE  
2016 SEP 14 P 1:17  
TUCSON

The general course of this claim is NORTH TO SOUTH and it is situated in the Harshaw & Patagonia Mining Districts, SANTA CRUZ County, Arizona. This claim is 1500 feet long and 600 feet wide constituting 300 feet on each side of the centerline.

This claim runs from the location monument on the centerline on which this location notice is posted approximately 20 feet in a(n) NORTHERLY direction to the NORTH end line and 1480 feet in a(n) SOUTHERLY direction to the SOUTH end line. This claim is marked by six monuments, one at each corner and one at the center of each end line of the claim. The location monument on which this notice is posted is situated within Section 27, Township 23 SOUTH, Range 16 EAST, from the Gila and Salt River Meridian, and this claim encompasses portions of the following quarter section (s), section (s), Township (s) and Range (s) SW ¼ and SE ¼ of SECTION 27, T. 23S, R. 16E, from the Gila and Salt River Meridian, Arizona.

The locality of this claim with reference to some natural object or permanent monument and additional information (if any) concerning its locality are as follows: THE NORTHEAST CORNER of the claim is located 10610 feet WEST and 10601 feet NORTH from the SOUTHWEST Corner of Section 6, T. 24S, R. 17E, from the Gila and Salt River Meridian, SANTA CRUZ COUNTY, AZ.

DATED AND POSTED on the ground this 18 day of July, 2016.

1077615 US LLC

WITNESS:

Hunter Tek

BY:

[Signature]

AGENT: Darling Environmental & Surveying, Ltd.

9040 South Rita Road, Suite 2350

Tucson, AZ 85747

AHC439533

When Filed Return To:  
1077615 US LLC

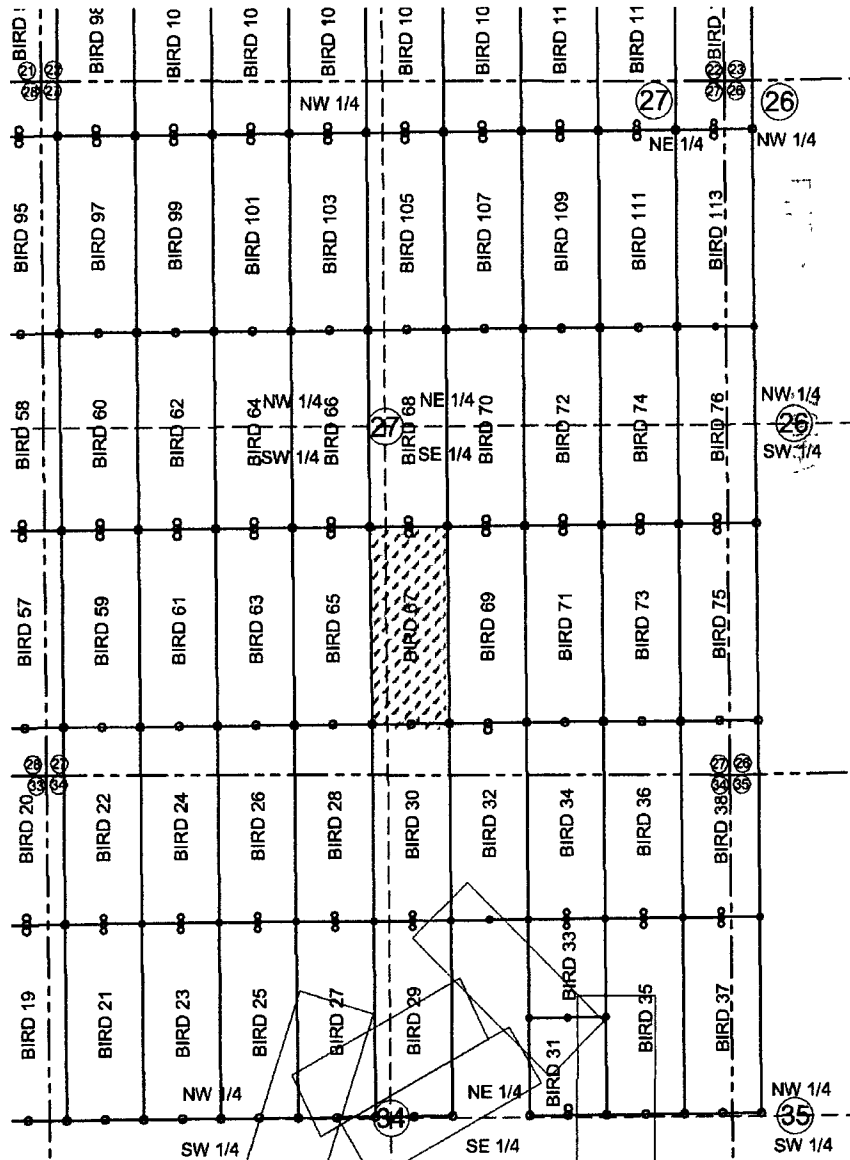
250 H Street, PMB 466

Blaine, WA 98230

# MINING CLAIM MAP

SCALE: 1" = 1500'

LODE (X) PLACER ( )



RECEIVED  
BLM AZ STATE OFFICE  
2016 SEP 14 P 1:18

ANC439533

1. The above map depicts the BIRD 67 mining claim, which is located in Section (s) 27 Township 23S, Range 16E, Gila and Salt River Meridian, SANTA CRUZ County, Arizona.
2. The types of corner and end center monuments and location monument used are as follows: 2"X2"X5' WOOD POSTS.
3. The bearings in degrees between claim corners are: East West lines run S89°23'W and North South lines run N0°27'W.
4. All claims in this block are contiguous.

When Filed Return To:  
1077615 US LLC

250 H Street, PMB 466

Blaine, WA 98230

2016-06002

Page 1 of 2

Requested By: J. Les & Brady

SUZANNE SAINZ, RECORDER

SANTA CRUZ COUNTY, ARIZONA

09-13-2016 12:31 PM Recording Fee \$10.00

## LOCATION NOTICE FOR LODE MINING CLAIM

NOTICE IS HEREBY GIVEN that the BIRD 68 lode mining claim  
has been located

By: 1077615 US LLC

250 H Street, PMB 466

Blaine, WA 98230

BLM  
Date  
Stamp

2016 SEP 14 P 1:18

RECEIVED  
BLM AZ STATE OFFICE

The general course of this claim is SOUTH TO NORTH and it is situated in the Harshaw & Patagonia Mining Districts, SANTA CRUZ County, Arizona. This claim is 1500 feet long and 600 feet wide constituting 300 feet on each side of the centerline.

This claim runs from the location monument on the centerline on which this location notice is posted approximately 20 feet in a(n) SOUTHERLY direction to the SOUTH end line and 1480 feet in a(n) NORTHERLY direction to the NORTH end line. This claim is marked by six monuments, one at each corner and one at the center of each end line of the claim. The location monument on which this notice is posted is situated within Section 27, Township 23 SOUTH, Range 16 EAST, from the Gila and Salt River Meridian, and this claim encompasses portions of the following quarter section (s), section (s), Township (s) and Range (s) SE ¼, NE ¼, NW ¼ and the SW ¼ of SECTION 27, T. 23S, R. 16E, from the Gila and Salt River Meridian, Arizona.

The locality of this claim with reference to some natural object or permanent monument and additional information (if any) concerning its locality are as follows: THE NORTHEAST CORNER of the claim is located 10621 feet WEST and 12101 feet NORTH from the SOUTHWEST Corner of Section 6, T. 24S, R. 17E, from the Gila and Salt River Meridian, SANTA CRUZ COUNTY, AZ.

DATED AND POSTED on the ground this 18 day of July, 2016.

1077615 US LLC

WITNESS:

Hunter Tek

BY:

Jess Trujillo

AGENT: Darling Environmental & Surveying, Ltd.

9040 South Rita Road, Suite 2350

Tucson, AZ 85747

AMC439534



1. The above map depicts the BIRD 68 mining claim, which is located in Section (s) 27 Township 23S, Range 16E, Gila and Salt River Meridian, SANTA CRUZ County, Arizona.
2. The types of corner and end center monuments and location monument used are as follows: 2"X2"X5' WOOD POSTS.
3. The bearings in degrees between claim corners are: East West lines run S89°23'W and North South lines run N0°27'W.
4. All claims in this block are contiguous.

When Filed Return To:  
1077615 US LLC

250 H Street, PMB 466

Blaine, WA 98230

2016-06003

Page 1 of 2

Requested By: J. Les & Brady

SUZANNE SAINZ, RECORDER  
SANTA CRUZ COUNTY, ARIZONA

09-13-2016 12:31 PM Recording Fee \$10.00

# LOCATION NOTICE FOR LODE MINING CLAIM

NOTICE IS HEREBY GIVEN that the BIRD 69 lode mining claim  
has been located

By: 1077615 US LLC

250 H Street, PMB 466

Blaine, WA 98230

BLM  
Date  
Stamp

2016 SEP 14 P 1:18

RECEIVED  
BLM AZ STATE OFFICE

The general course of this claim is NORTH TO SOUTH and it is situated in the Harshaw & Patagonia Mining Districts, SANTA CRUZ County, Arizona. This claim is 1500 feet long and 600 feet wide constituting 300 feet on each side of the centerline.

This claim runs from the location monument on the centerline on which this location notice is posted approximately 20 feet in a(n) NORTHERLY direction to the NORTH end line and 1480 feet in a(n) SOUTHERLY direction to the SOUTH end line. This claim is marked by six monuments, one at each corner and one at the center of each end line of the claim. The location monument on which this notice is posted is situated within Section 27, Township 23 SOUTH, Range 16 EAST, from the Gila and Salt River Meridian, and this claim encompasses portions of the following quarter section (s), section (s), Township (s) and Range (s) SE ¼ of SECTION 27, T. 23S, R. 16E, from the Gila and Salt River Meridian, Arizona.

The locality of this claim with reference to some natural object or permanent monument and additional information (if any) concerning its locality are as follows: THE NORTHEAST CORNER of the claim is located 10010 feet WEST and 10606 feet NORTH from the SOUTHWEST Corner of Section 6, T. 24S, R. 17E, from the Gila and Salt River Meridian, SANTA CRUZ COUNTY, AZ.

DATED AND POSTED on the ground this 18 day of July, 20 16.

1077615 US LLC

WITNESS: Hunter Tek

BY: [Signature]

AGENT: Darling Environmental & Surveying, Ltd.

9040 South Rita Road, Suite 2350

Tucson, AZ 85747

ANCU39535

1. The above map depicts the BIRD 69 mining claim, which is located in Section (s) 27 Township 23S, Range 16E, Gila and Salt River Meridian, SANTA CRUZ County, Arizona.
2. The types of corner and end center monuments and location monument used are as follows: 2"X2"X5' WOOD POSTS.
3. The bearings in degrees between claim corners are: East West lines run S89°23'W and North South lines run N0°27'W.
4. All claims in this block are contiguous.

When Filed Return To:  
1077615 US LLC

250 H Street, PMB 466

Blaine, WA 98230

2016-06004

Page 1 of 2

Requested By: J. Les & Brady

SUZANNE SAINZ, RECORDER

SANTA CRUZ COUNTY, ARIZONA

09-13-2016 12:31 PM Recording Fee \$10.00

# LOCATION NOTICE FOR LODE MINING CLAIM

NOTICE IS HEREBY GIVEN that the BIRD 70 lode mining claim  
has been located

By: 1077615 US LLC

250 H Street, PMB 466

Blaine, WA 98230

BLM  
Date  
Stamp

PHOENIX, ARIZONA

2016 SEP 14 P 1:18

RECEIVED  
BLM AZ STATE OFFICE

The general course of this claim is SOUTH TO NORTH and it is situated in the Harshaw & Patagonia Mining Districts, SANTA CRUZ County, Arizona. This claim is 1500 feet long and 600 feet wide constituting 300 feet on each side of the centerline.

This claim runs from the location monument on the centerline on which this location notice is posted approximately 20 feet in a(n) SOUTHERLY direction to the SOUTH end line and 1480 feet in a(n) NORTHERLY direction to the NORTH end line. This claim is marked by six monuments, one at each corner and one at the center of each end line of the claim. The location monument on which this notice is posted is situated within Section 27, Township 23 SOUTH, Range 16 EAST, from the Gila and Salt River Meridian, and this claim encompasses portions of the following quarter section (s), section (s), Township (s) and Range (s) NE ¼, and the SE ¼ of SECTION 27, T. 23S, R. 16E, from the Gila and Salt River Meridian, Arizona.

The locality of this claim with reference to some natural object or permanent monument and additional information (if any) concerning its locality are as follows: THE NORTHEAST CORNER of the claim is located 10021 feet WEST and 12106 feet NORTH from the SOUTHWEST Corner of Section 6, T. 24S, R. 17E, from the Gila and Salt River Meridian, SANTA CRUZ COUNTY, AZ.

DATED AND POSTED on the ground this 18 day of July, 20 16.

1077615 US LLC

WITNESS: Hunter Tek

BY: [Signature]

AGENT: Darling Environmental & Surveying, Ltd.

9040 South Rita Road, Suite 2350

Tucson, AZ 85747

AMC439536

When Filed Return To:  
1077615 US LLC

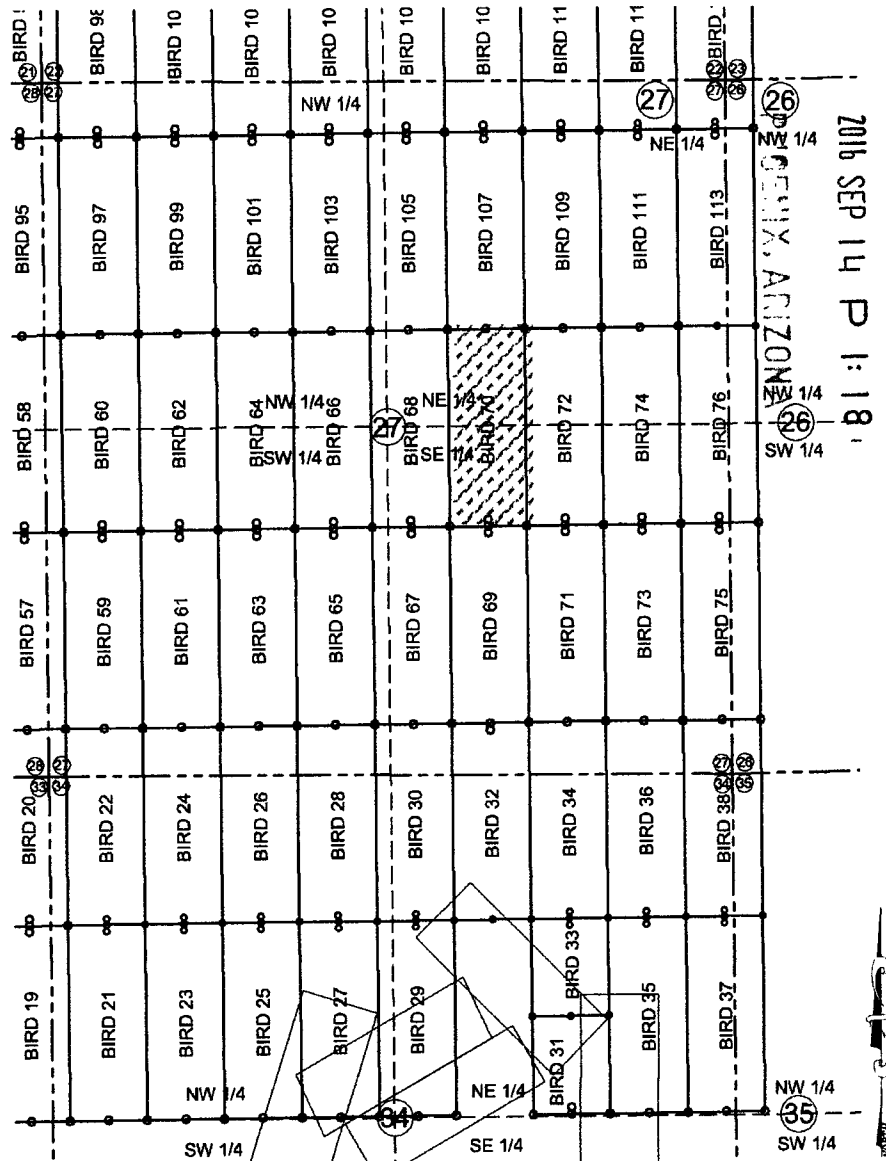
250 H Street, PMB 466

Blaine, WA 98230

# MINING CLAIM MAP

SCALE: 1" = 1500'

LODE ( X ) PLACER ( )



RECEIVED  
BLM AZ STATE OFFICE

AMC439536

1. The above map depicts the BIRD 70 mining claim, which is located in Section (s) 27 Township 23S, Range 16E, Gila and Salt River Meridian, SANTA CRUZ County, Arizona.
2. The types of corner and end center monuments and location monument used are as follows: 2"X2"X5' WOOD POSTS.
3. The bearings in degrees between claim corners are: East West lines run S89°23'W and North South lines run N0°27'W.
4. All claims in this block are contiguous.

When Filed Return To:  
1077615 US LLC

250 H Street, PMB 466

Blaine, WA 98230

2016-06005

Page 1 of 2

Requested By: les & Brady

SUZANNE SAINZ, RECORDER

SANTA CRUZ COUNTY, ARIZONA

09-13-2016 12:31 PM Recording Fee \$10.00

# LOCATION NOTICE FOR LODE MINING CLAIM

NOTICE IS HEREBY GIVEN that the BIRD 71 lode mining claim  
has been located

By: 1077615 US LLC

250 H Street, PMB 466

Blaine, WA 98230

BLM  
Date  
Stamp

PHOENIX, ARIZONA

2016 SEP 14 P 1:18

RECEIVED  
BLM STATE OFFICE

The general course of this claim is NORTH TO SOUTH and it is situated in the Harshaw & Patagonia Mining Districts, SANTA CRUZ County, Arizona. This claim is 1500 feet long and 600 feet wide constituting 300 feet on each side of the centerline.

This claim runs from the location monument on the centerline on which this location notice is posted approximately 20 feet in a(n) NORTHERLY direction to the NORTH end line and 1480 feet in a(n) SOUTHERLY direction to the SOUTH end line. This claim is marked by six monuments, one at each corner and one at the center of each end line of the claim. The location monument on which this notice is posted is situated within Section 27, Township 23 SOUTH, Range 16 EAST, from the Gila and Salt River Meridian, and this claim encompasses portions of the following quarter section (s), section (s), Township (s) and Range (s) SE ¼ of SECTION 27, T. 23S, R. 16E, from the Gila and Salt River Meridian, Arizona.

The locality of this claim with reference to some natural object or permanent monument and additional information (if any) concerning its locality are as follows: THE NORTHEAST CORNER of the claim is located 9410 feet WEST and 10611 feet NORTH from the SOUTHWEST Corner of Section 6, T. 24S, R. 17E, from the Gila and Salt River Meridian, SANTA CRUZ COUNTY, AZ.

DATED AND POSTED on the ground this 18 day of July, 2016.

1077615 US LLC

WITNESS: Hunter Tek

BY: [Signature]

AGENT: Darling Environmental & Surveying, Ltd.

9040 South Rita Road, Suite 2350

Tucson, AZ 85747

AMC439537

When Filed Return To:  
1077615 US LLC

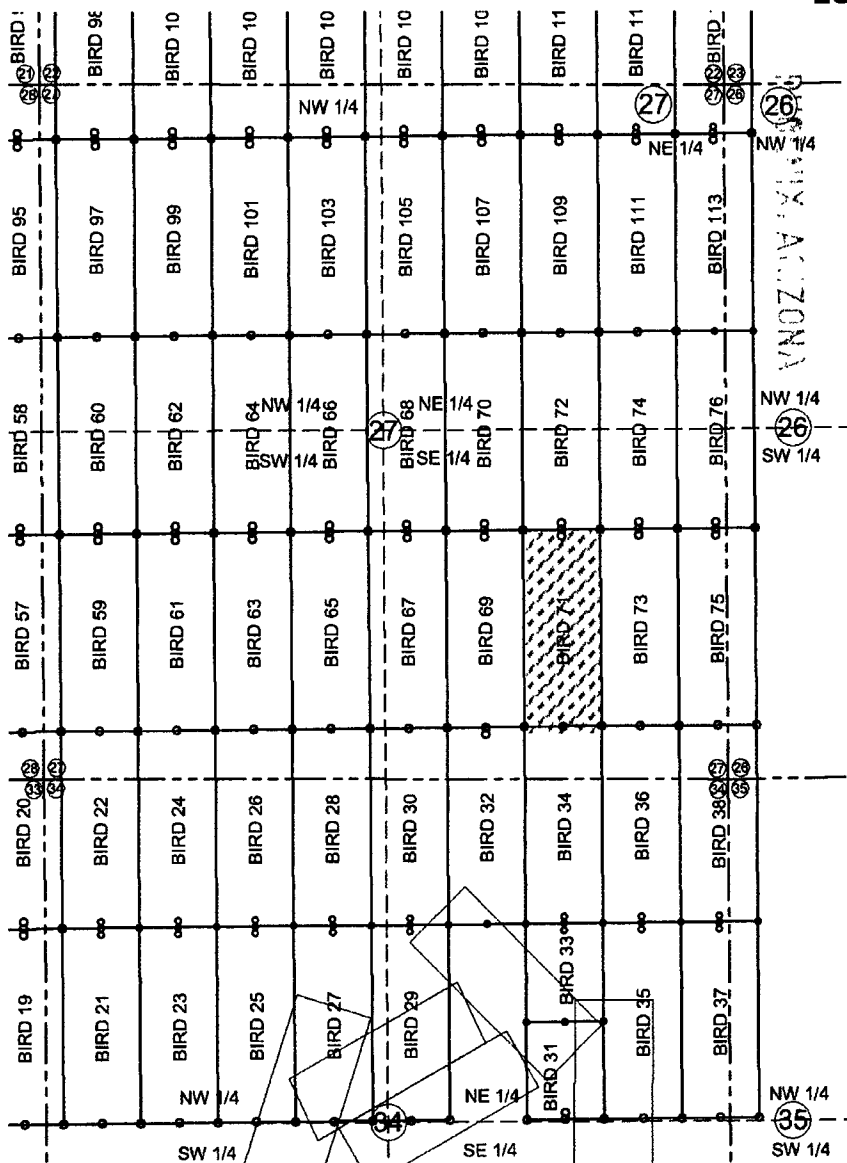
250 H Street, PMB 466

Blaine, WA 98230

# MINING CLAIM MAP

SCALE: 1" = 1500'

LODE (X) PLACER ( )



RECEIVED  
BLM AZ STATE OFFICE

2016 SEP 14 P 1:18

AN0439537

1. The above map depicts the BIRD 71 mining claim, which is located in Section (s) 27 Township 23S, Range 16E, Gila and Salt River Meridian, SANTA CRUZ County, Arizona.
2. The types of corner and end center monuments and location monument used are as follows: 2"X2"X5' WOOD POSTS.
3. The bearings in degrees between claim corners are: East West lines run S89°23'W and North South lines run N0°27'W.
4. All claims in this block are contiguous.

When Filed Return To:  
1077615 US LLC

250 H Street, PMB 466

Blaine, WA 98230

2016-06006

Page 1 of 2

Requested By: les & Brady

SUZANNE SAINZ, RECORDER

SANTA CRUZ COUNTY, ARIZONA

09-13-2016 12:31 PM Recording Fee \$10.00

# LOCATION NOTICE FOR LODE MINING CLAIM

NOTICE IS HEREBY GIVEN that the BIRD 72 lode mining claim  
has been located

By: 1077615 US LLC

250 H Street, PMB 466

Blaine, WA 98230

BLM  
Date  
Stamp

RECEIVED  
BLM AZ STATE OFFICE  
2016 SEP 14 P 1:19  
SANTA CRUZ COUNTY, ARIZONA

The general course of this claim is SOUTH TO NORTH and it is situated in the Harshaw & Patagonia Mining Districts, SANTA CRUZ County, Arizona. This claim is 1500 feet long and 600 feet wide constituting 300 feet on each side of the centerline.

This claim runs from the location monument on the centerline on which this location notice is posted approximately 20 feet in a(n) SOUTHERLY direction to the SOUTH end line and 1480 feet in a(n) NORTHERLY direction to the NORTH end line. This claim is marked by six monuments, one at each corner and one at the center of each end line of the claim. The location monument on which this notice is posted is situated within Section 27, Township 23 SOUTH, Range 16 EAST, from the Gila and Salt River Meridian, and this claim encompasses portions of the following quarter section (s), section (s), Township (s) and Range (s) NE ¼, and the SE ¼ of SECTION 27, T. 23S, R. 16E, from the Gila and Salt River Meridian, Arizona.

The locality of this claim with reference to some natural object or permanent monument and additional information (if any) concerning its locality are as follows: THE NORTHEAST CORNER of the claim is located 9421 feet WEST and 12110 feet NORTH from the SOUTHWEST Corner of Section 6, T. 24S, R. 17E, from the Gila and Salt River Meridian, SANTA CRUZ COUNTY, AZ.

DATED AND POSTED on the ground this 18 day of July, 20 16.

1077615 US LLC

WITNESS: Hunter Tek

BY: [Signature]

AGENT: Darling Environmental & Surveying, Ltd.

9040 South Rita Road, Suite 2350

Tucson, AZ 85747

AHC439538



When Filed Return To:  
1077615 US LLC

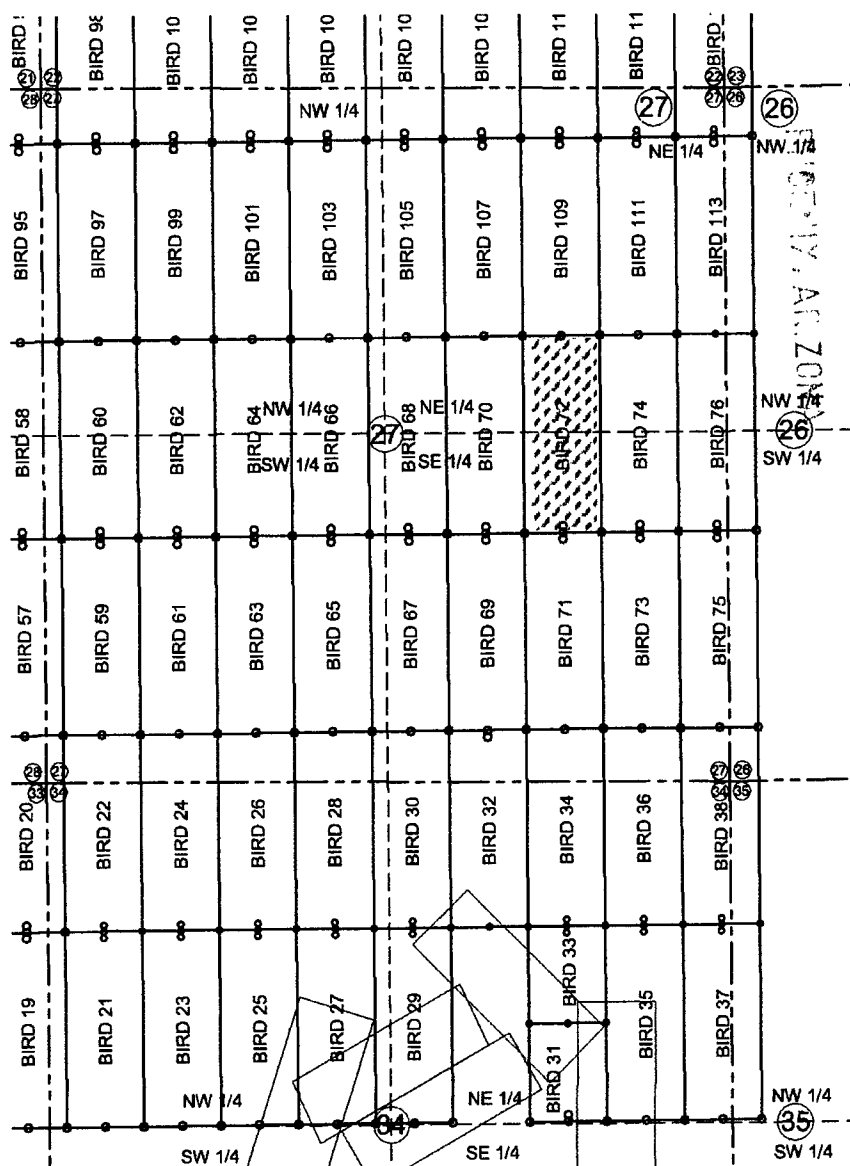
250 H Street, PMB 466

Blaine, WA 98230

# MINING CLAIM MAP

SCALE: 1" = 1500'

LODE (X) PLACER ( )



2016 SEP 14 P 1:19

RECEIVED  
BLM AZ STATE OFFICE

AMC 439538

1. The above map depicts the BIRD 72 mining claim, which is located in Section (s) 27 Township 23S, Range 16E, Gila and Salt River Meridian, SANTA CRUZ County, Arizona.
2. The types of corner and end center monuments and location monument used are as follows: 2"X2"X5' WOOD POSTS.
3. The bearings in degrees between claim corners are: East West lines run S89°23'W and North South lines run N0°27'W.
4. All claims in this block are contiguous.

When Filed Return To:  
1077615 US LLC

250 H Street, PMB 466

Blaine, WA 98230

Page 1 of 2  
Requested By: Les & Brady  
SUZANNE SAINZ, CLERK  
SANTA CRUZ COUNTY, ARIZONA  
09-13-2016 12:31 PM Recording Fee \$10.00

# LOCATION NOTICE FOR LODE MINING CLAIM

NOTICE IS HEREBY GIVEN that the BIRD 73 lode mining claim  
has been located

By: 1077615 US LLC

250 H Street, PMB 466

Blaine, WA 98230

BLM  
Date  
Stamp

RECEIVED  
BLM AZ STATE OFFICE  
2016 SEP 14 P 1:19  
SANTA CRUZ, ARIZONA

The general course of this claim is NORTH TO SOUTH and it is situated in the Harshaw & Patagonia Mining Districts, SANTA CRUZ County, Arizona. This claim is 1500 feet long and 600 feet wide constituting 300 feet on each side of the centerline.

This claim runs from the location monument on the centerline on which this location notice is posted approximately 20 feet in a(n) NORTHERLY direction to the NORTH end line and 1480 feet in a(n) SOUTHERLY direction to the SOUTH end line. This claim is marked by six monuments, one at each corner and one at the center of each end line of the claim. The location monument on which this notice is posted is situated within Section 27, Township 23 SOUTH, Range 16 EAST, from the Gila and Salt River Meridian, and this claim encompasses portions of the following quarter section (s), section (s), Township (s) and Range (s) SE ¼ of SECTION 27, T. 23S, R. 16E, from the Gila and Salt River Meridian, Arizona.

The locality of this claim with reference to some natural object or permanent monument and additional information (if any) concerning its locality are as follows: THE NORTHEAST CORNER of the claim is located 8810 feet WEST and 10615 feet NORTH from the SOUTHWEST Corner of Section 6, T. 24S, R. 17E, from the Gila and Salt River Meridian, SANTA CRUZ COUNTY, AZ.

DATED AND POSTED on the ground this 18 day of July, 2016.

1077615 US LLC

WITNESS: Hunter Tek

BY: [Signature]

AGENT: Darling Environmental & Surveying, Ltd.

9040 South Rita Road, Suite 2350

Tucson, AZ 85747

AMC439539

When Filed Return To:  
1077615 US LLC

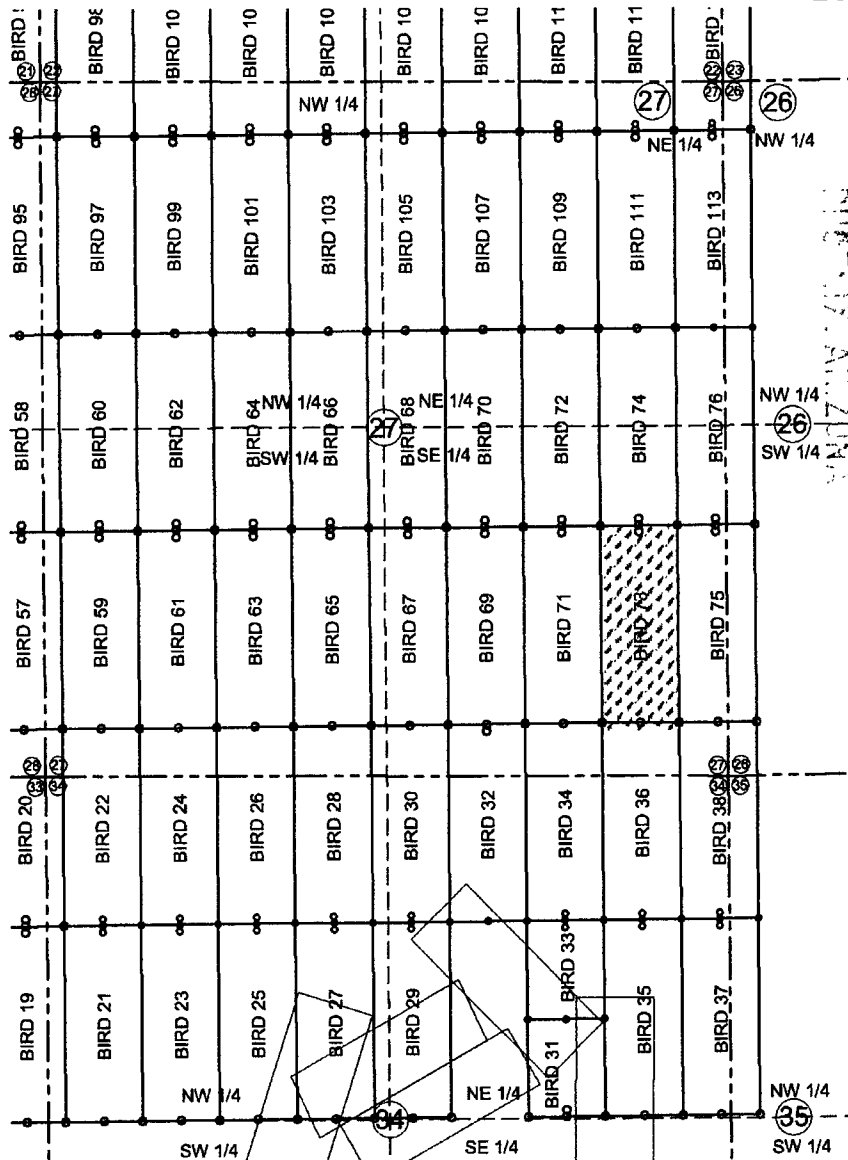
250 H Street, PMB 466

Blaine, WA 98230

# MINING CLAIM MAP

SCALE: 1" = 1500'

LODE (X) PLACER ( )



2016 SEP 14 P 1:19

RECEIVED  
BLM AZ STATE OFFICE

AHC439539

1. The above map depicts the BIRD 73 mining claim, which is located in Section (s) 27 Township 23S, Range 16E, Gila and Salt River Meridian, SANTA CRUZ County, Arizona.
2. The types of corner and end center monuments and location monument used are as follows: 2"X2"X5' WOOD POSTS.
3. The bearings in degrees between claim corners are: East West lines run S89°23'W and North South lines run N0°27'W.
4. All claims in this block are contiguous.

When Filed Return To:  
1077615 US LLC

250 H Street, PMB 466

Blaine, WA 98230

2016-06008

Page 1 of 2

Requested By: Files & Brady

SUZANNE SAINZ, RECORDER

SANTA CRUZ COUNTY, ARIZONA

09-13-2016 12:31 PM Recording Fee \$10.00

## LOCATION NOTICE FOR LODE MINING CLAIM

NOTICE IS HEREBY GIVEN that the BIRD 74 lode mining claim  
has been located

By: 1077615 US LLC

250 H Street, PMB 466

Blaine, WA 98230

BLM  
Date  
Stamp

RECEIVED  
BLM AZ STATE OFFICE  
2016 SEP 14 P 1:19  
PUEBLO, ARIZONA

The general course of this claim is SOUTH TO NORTH and it is situated in the Harshaw & Patagonia Mining Districts, SANTA CRUZ County, Arizona. This claim is 1500 feet long and 600 feet wide constituting 300 feet on each side of the centerline.

This claim runs from the location monument on the centerline on which this location notice is posted approximately 20 feet in a(n) SOUTHERLY direction to the SOUTH end line and 1480 feet in a(n) NORTHERLY direction to the NORTH end line. This claim is marked by six monuments, one at each corner and one at the center of each end line of the claim. The location monument on which this notice is posted is situated within Section 27, Township 23 SOUTH, Range 16 EAST, from the Gila and Salt River Meridian, and this claim encompasses portions of the following quarter section (s), section (s), Township (s) and Range (s) NE ¼, and the SE ¼ of SECTION 27, T. 23S, R. 16E, from the Gila and Salt River Meridian, Arizona.

The locality of this claim with reference to some natural object or permanent monument and additional information (if any) concerning its locality are as follows: THE NORTHEAST CORNER of the claim is located 8821 feet WEST and 12115 feet NORTH from the SOUTHWEST Corner of Section 6, T. 24S, R. 17E, from the Gila and Salt River Meridian, SANTA CRUZ COUNTY, AZ.

DATED AND POSTED on the ground this 18 day of July, 20 16.

1077615 US LLC

WITNESS:

Hunter Tek

BY:

Josue Teyll

AGENT: Darling Environmental & Surveying, Ltd.

9040 South Rita Road, Suite 2350

Tucson, AZ 85747

AMC439540

When Filed Return To:  
1077615 US LLC

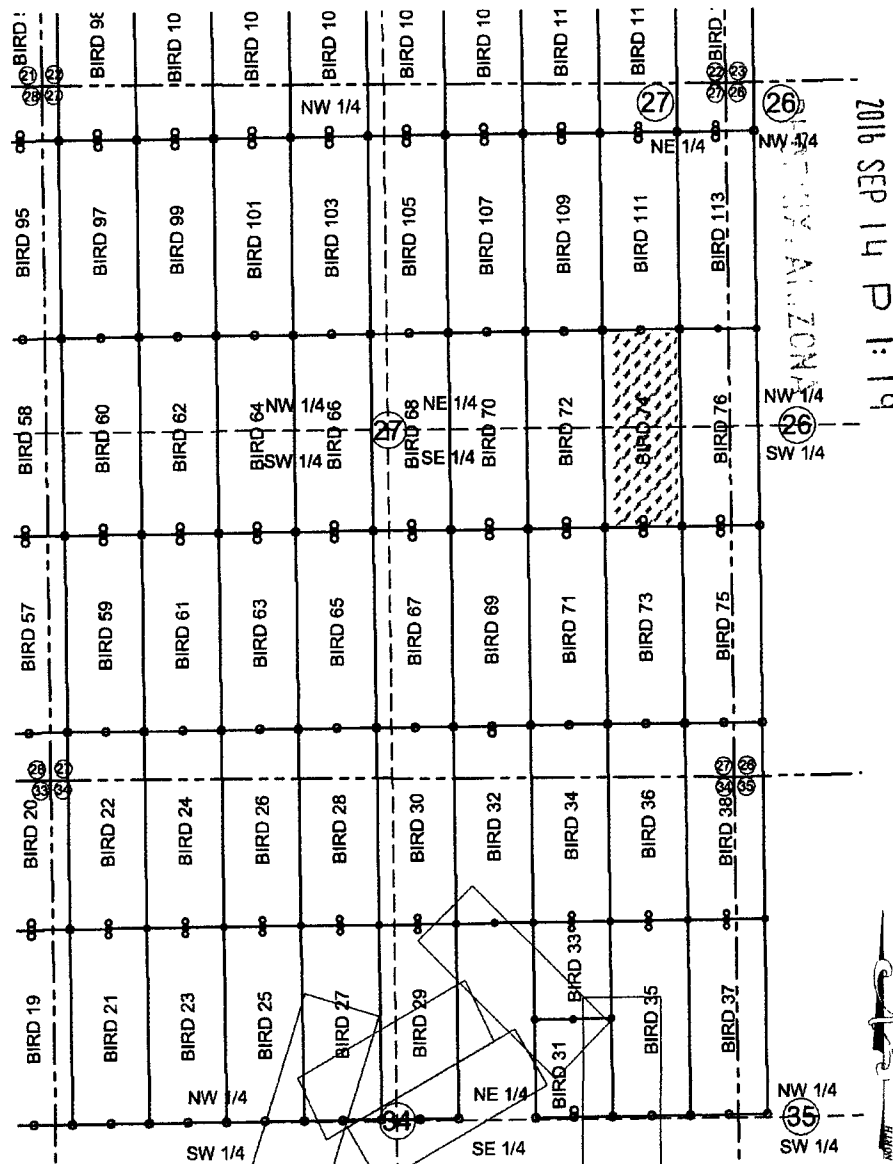
250 H Street, PMB 466

Blaine, WA 98230

# MINING CLAIM MAP

SCALE: 1" = 1500'

LODE (X) PLACER ( )



RECEIVED  
BLM ARIZONA STATE OFFICE

2016 SEP 14 P 1:19

AMC 439540

1. The above map depicts the BIRD 74 mining claim, which is located in Section (s) 27 Township 23S, Range 16E, Gila and Salt River Meridian, SANTA CRUZ County, Arizona.
2. The types of corner and end center monuments and location monument used are as follows: 2"X2"X5' WOOD POSTS.
3. The bearings in degrees between claim corners are: East West lines run S89°23'W and North South lines run N0°27'W.
4. All claims in this block are contiguous.

When Filed Return To:  
1077615 US LLC

250 H Street, PMB 466

Blaine, WA 98230

2016-06009

Page 1 of 2

Requested By: Les & Brady

SUZANNE SAINZ, RECORDER

SANTA CRUZ COUNTY, ARIZONA

09-13-2016 12:31 PM Recording Fee \$10.00

## LOCATION NOTICE FOR LODE MINING CLAIM

NOTICE IS HEREBY GIVEN that the BIRD 75 lode mining claim  
has been located

By: 1077615 US LLC

250 H Street, PMB 466

Blaine, WA 98230

BLM  
Date  
Stamp

RECEIVED  
BLM STATE OFFICE  
2016 SEP 14 P 1:19  
SANTA CRUZ, ARIZONA

The general course of this claim is NORTH TO SOUTH and it is situated in the Harshaw & Patagonia Mining Districts, SANTA CRUZ County, Arizona. This claim is 1500 feet long and 600 feet wide constituting 300 feet on each side of the centerline.

This claim runs from the location monument on the centerline on which this location notice is posted approximately 20 feet in a(n) NORTHERLY direction to the NORTH end line and 1480 feet in a(n) SOUTHERLY direction to the SOUTH end line. This claim is marked by six monuments, one at each corner and one at the center of each end line of the claim.

The location monument on which this notice is posted is situated within Section 27, Township 23 SOUTH, Range 16 EAST, from the Gila and Salt River Meridian, and this claim encompasses portions of the following quarter section (s), section (s), Township (s) and Range (s) SW ¼ of SECTION 26, and the SE ¼ of SECTION 27, T. 23S, R. 16E, from the Gila and Salt River Meridian, Arizona.

The locality of this claim with reference to some natural object or permanent monument and additional information (if any) concerning its locality are as follows: THE NORTHEAST CORNER of the claim is located 8210 feet WEST and 10620 feet NORTH from the SOUTHWEST Corner of Section 6, T. 24S, R. 17E, from the Gila and Salt River Meridian, SANTA CRUZ COUNTY, AZ.

DATED AND POSTED on the ground this 18 day of July, 2016.

1077615 US LLC

WITNESS: Hunter Tek

BY: [Signature]

AGENT: Darling Environmental & Surveying, Ltd.

9040 South Rita Road, Suite 2350

Tucson, AZ 85747

AMC439541

When Filed Return To:  
1077615 US LLC

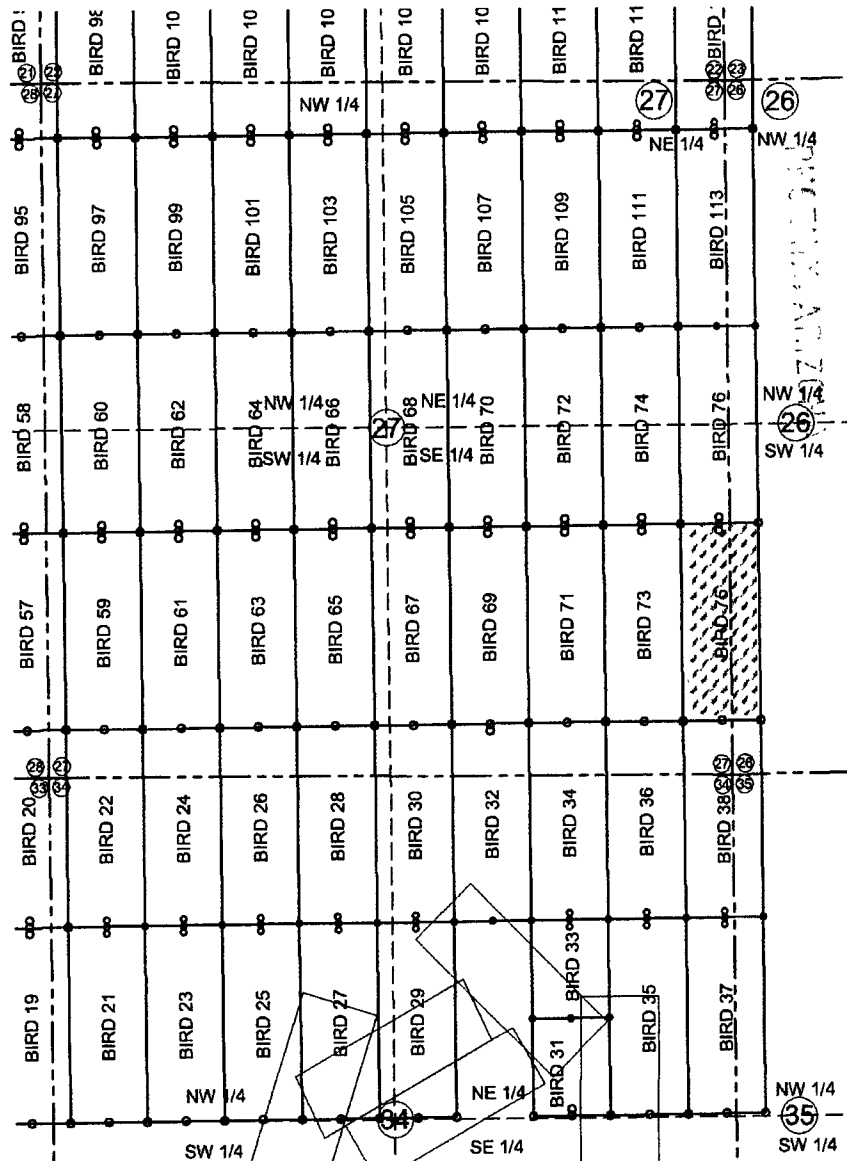
250 H Street, PMB 466

Blaine, WA 98230

# MINING CLAIM MAP

SCALE: 1" = 1500'

LODE (X) PLACER ( )



2016 SEP 14 P 1:20

RECEIVED  
BLM AZ STATE OFFICE

AMC439541

1. The above map depicts the BIRD 75 mining claim, which is located in Section (s) 26 and 27 Township 23S, Range 16E, Gila and Salt River Meridian, SANTA CRUZ County, Arizona.
2. The types of corner and end center monuments and location monument used are as follows: 2"X2"X5' WOOD POSTS.
3. The bearings in degrees between claim corners are: East West lines run S89°23'W and North South lines run N0°27'W.
4. All claims in this block are contiguous.

When Filed Return To:  
1077615 US LLC

250 H Street, PMB 466

Blaine, WA 98230



2016-06010

Page 1 of 2

Requested By: les & Brady

SUZANNE SAINZ, RECORDER

SANTA CRUZ COUNTY, ARIZONA

09-13-2016 12:31 PM Recording Fee \$10.00

#### LOCATION NOTICE FOR LODE MINING CLAIM

NOTICE IS HEREBY GIVEN that the BIRD 76 lode mining claim  
has been located

By: 1077615 US LLC

250 H Street, PMB 466

Blaine, WA 98230

BLM  
Date  
Stamp

RECEIVED  
BLM AZ STATE OFFICE  
2016 SEP 14 P 1:25  
PHOENIX, ARIZONA

The general course of this claim is SOUTH TO NORTH and it is situated in the Harshaw & Patagonia Mining Districts, SANTA CRUZ County, Arizona. This claim is 1500 feet long and 600 feet wide constituting 300 feet on each side of the centerline.

This claim runs from the location monument on the centerline on which this location notice is posted approximately 20 feet in a(n) SOUTHERLY direction to the SOUTH end line and 1480 feet in a(n) NORTHERLY direction to the NORTH end line. This claim is marked by six monuments, one at each corner and one at the center of each end line of the claim. The location monument on which this notice is posted is situated within Section 27, Township 23 SOUTH, Range 16 EAST, from the Gila and Salt River Meridian, and this claim encompasses portions of the following quarter section (s), section (s), Township (s) and Range (s) NW ¼ and the SW ¼ of SECTION 26, and the NE ¼, and the SE ¼ of SECTION 27, T. 23S, R. 16E, from the Gila and Salt River Meridian, Arizona.

The locality of this claim with reference to some natural object or permanent monument and additional information (if any) concerning its locality are as follows: THE NORTHEAST CORNER of the claim is located 8221 feet WEST and 12120 feet NORTH from the SOUTHWEST Corner of Section 6, T. 24S, R. 17E, from the Gila and Salt River Meridian, SANTA CRUZ COUNTY, AZ.

DATED AND POSTED on the ground this 16 day of July, 20 16.

1077615 US LLC

WITNESS: Hunter Tek

BY: Jesus Trujillo

AGENT: Darling Environmental & Surveying, Ltd.

9040 South Rita Road, Suite 2350

Tucson, AZ 85747

AMC439542

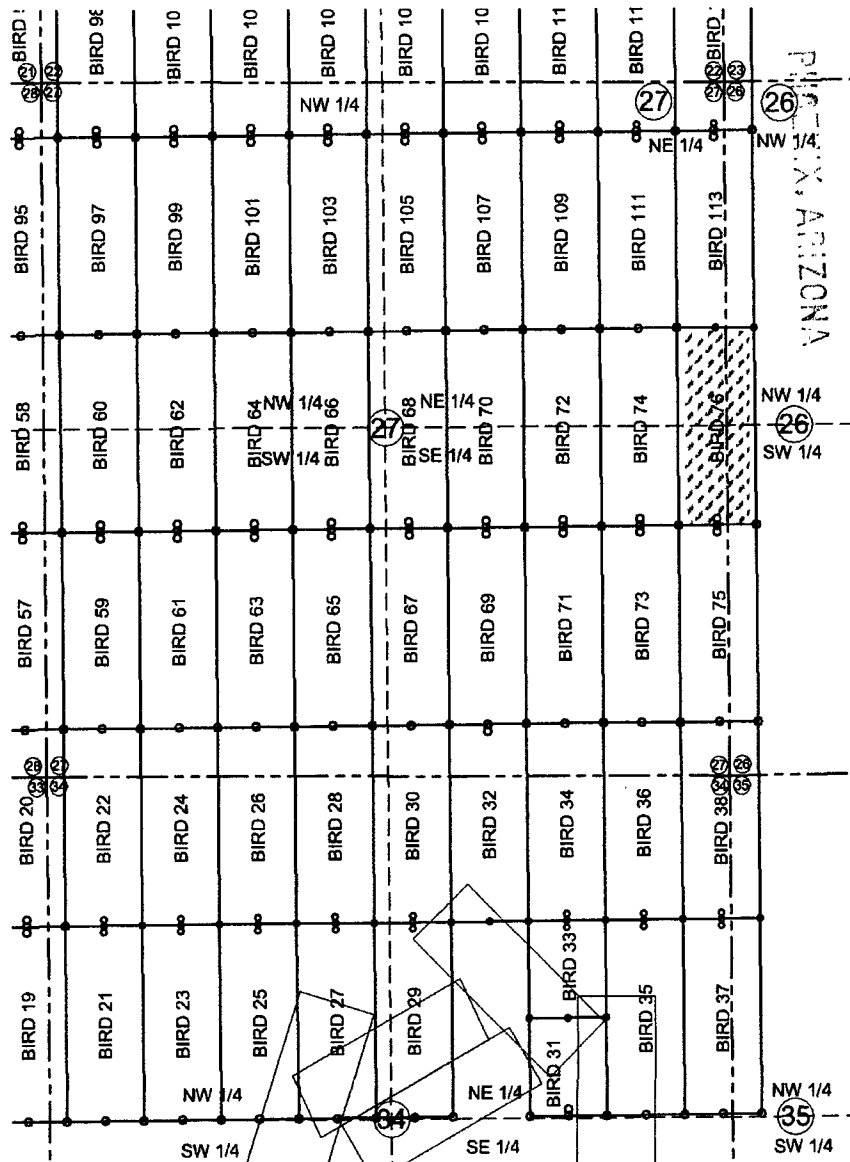


Blaine, WA 98230

## MINING CLAIM MAP

**SCALE: 1" = 1500'**

**LODE ( X ) PLACER (   )**



2016 SEP 14 P 1:25

RECEIVED  
BLMAZ STATE OFFICE

AMC 439542

1. The above map depicts the BIRD 76 mining claim, which is located in Section (s) 26 and 27 Township 23S, Range 16E, Gila and Salt River Meridian, SANTA CRUZ County, Arizona.
2. The types of corner and end center monuments and location monument used are as follows: 2"X2"X5' WOOD POSTS.
3. The bearings in degrees between claim corners are: East West lines run S89°23'W and North South lines run N0°27'W.
4. All claims in this block are contiguous.

When Filed Return To:  
1077615 US LLC

250 H Street, PMB 466

Blaine, WA 98230



# LOCATION NOTICE FOR LODE MINING CLAIM

NOTICE IS HEREBY GIVEN that the BIRD 77 lode mining claim  
has been located

By: 1077615 US LLC

250 H Street, PMB 466

Blaine, WA 98230

BLM  
Date  
Stamp

RECEIVED  
BLM AZ STATE OFFICE  
2016 SEP 14 P 1:25  
SANTA CRUZ COUNTY, ARIZONA

The general course of this claim is NORTH TO SOUTH and it is situated in the Harshaw & Patagonia Mining Districts, SANTA CRUZ County, Arizona. This claim is 1500 feet long and 600 feet wide constituting 300 feet on each side of the centerline.

This claim runs from the location monument on the centerline on which this location notice is posted approximately 20 feet in a(n) NORTHERLY direction to the NORTH end line and 1480 feet in a(n) SOUTHERLY direction to the SOUTH end line. This claim is marked by six monuments, one at each corner and one at the center of each end line of the claim. The location monument on which this notice is posted is situated within Section 29, Township 23 SOUTH, Range 16 EAST, from the Gila and Salt River Meridian, and this claim encompasses portions of the following quarter section (s), section (s), Township (s) and Range (s) NE ¼ of SECTION 29, T. 23S, R. 16E, from the Gila and Salt River Meridian, Arizona.

The locality of this claim with reference to some natural object or permanent monument and additional information (if any) concerning its locality are as follows: THE NORTHEAST CORNER of the claim is located 19033 feet WEST and 13536 feet NORTH from the SOUTHWEST Corner of Section 6, T. 24S, R. 17E, from the Gila and Salt River Meridian, SANTA CRUZ COUNTY, AZ.

DATED AND POSTED on the ground this 12 day of July, 20 16.

1077615 US LLC

WITNESS: Hunter Tek

BY: Jesse Trujillo

AGENT: Darling Environmental & Surveying, Ltd.

9040 South Rita Road, Suite 2350

Tucson, AZ 85747

AMC439543

When Filed Return To:  
1077615 US LLC

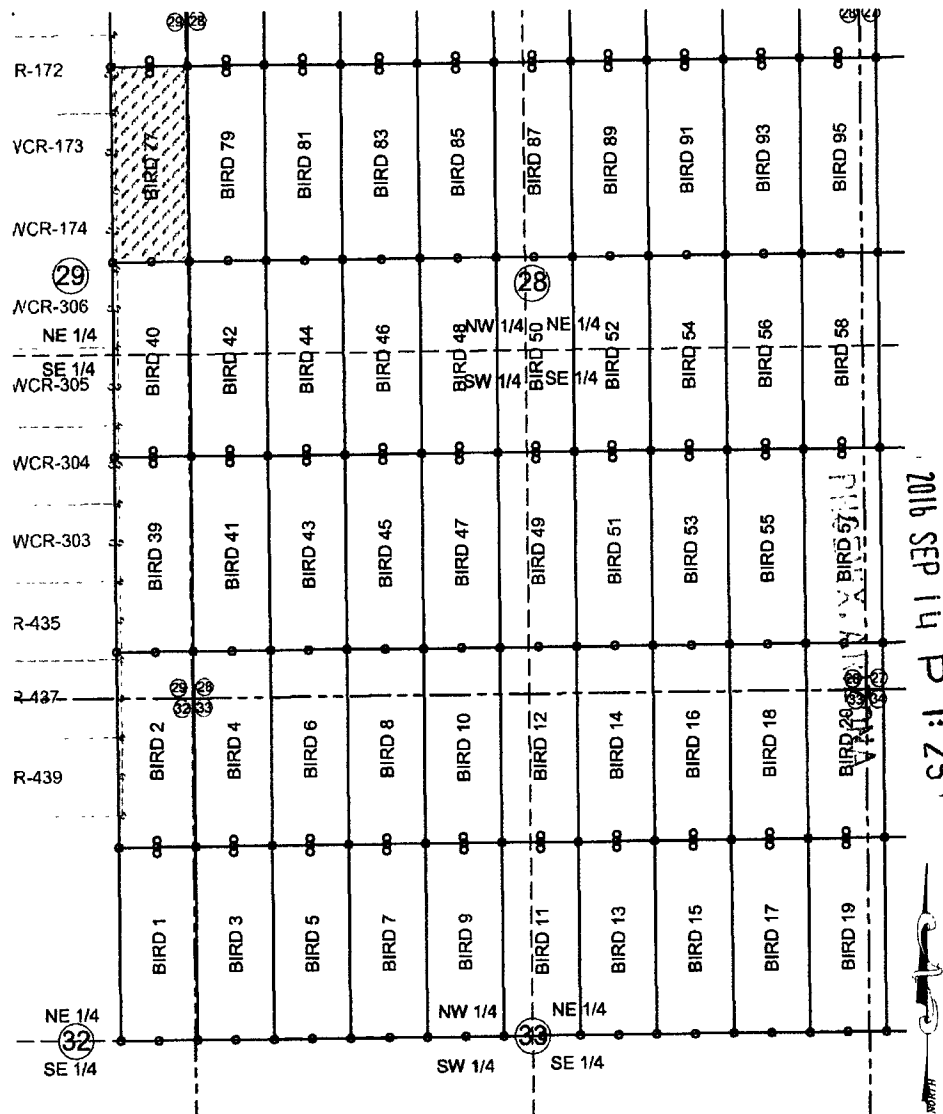
250 H Street, PMB 466

Blaine, WA 98230

# MINING CLAIM MAP

SCALE: 1" = 1500'

LODE (X) PLACER ( )



RECEIVED  
BLM AZ STATE OFFICE

2016 SEP 14 P 1:25

AHC439543

1. The above map depicts the BIRD 77 mining claim, which is located in Section (s) 29 Township 23S, Range 16E, Gila and Salt River Meridian, SANTA CRUZ County, Arizona.
2. The types of corner and end center monuments and location monument used are as follows: 2"X2"X5' WOOD POSTS.
3. The bearings in degrees between claim corners are: East West lines run S89°23'W and North South lines run N0°27'W.
4. All claims in this block are contiguous.

When Filed Return To:  
1077615 US LLC

250 H Street, PMB 466

Blaine, WA 98230

2016-06012

Page 1 of 2

Requested By: les & Brady

SUZANNE SAINZ, RECORDER

SANTA CRUZ COUNTY, ARIZONA

09-13-2016 12:31 PM Recording Fee \$10.00

# LOCATION NOTICE FOR LODE MINING CLAIM

NOTICE IS HEREBY GIVEN that the BIRD 78 lode mining claim  
has been located

By: 1077615 US LLC

250 H Street, PMB 466

Blaine, WA 98230

BLM  
Date  
Stamp

RECEIVED  
BLM AZ STATE OFFICE  
2016 SEP 14 P 1:25  
SANTA CRUZ COUNTY, ARIZONA

The general course of this claim is SOUTH TO NORTH and it is situated in the Harshaw & Patagonia Mining Districts, SANTA CRUZ County, Arizona. This claim is 1500 feet long and 600 feet wide constituting 300 feet on each side of the centerline.

This claim runs from the location monument on the centerline on which this location notice is posted approximately 20 feet in a(n) SOUTHERLY direction to the SOUTH end line and 1480 feet in a(n) NORTHERLY direction to the NORTH end line. This claim is marked by six monuments, one at each corner and one at the center of each end line of the claim. The location monument on which this notice is posted is situated within Section 29, Township 23 SOUTH, Range 16 EAST, from the Gila and Salt River Meridian, and this claim encompasses portions of the following quarter section (s), section (s), Township (s) and Range (s) SE ¼ of SECTION 20, AND THE NE ¼ of SECTION 29, T. 23S, R. 16E, from the Gila and Salt River Meridian, Arizona.

The locality of this claim with reference to some natural object or permanent monument and additional information (if any) concerning its locality are as follows: THE NORTHEAST CORNER of the claim is located 19045 feet WEST and 15036 feet NORTH from the SOUTHWEST Corner of Section 6, T. 24S, R. 17E, from the Gila and Salt River Meridian, SANTA CRUZ COUNTY, AZ.

DATED AND POSTED on the ground this 12 day of July, 2016.

1077615 US LLC

WITNESS: Hunter TEK

BY: James Trujillo

AGENT: Darling Environmental & Surveying, Ltd.

9040 South Rita Road, Suite 2350

Tucson, AZ 85747

AMC 439544

1. The above map depicts the BIRD 78 mining claim, which is located in Section (s) 20 and 29 Township 23S, Range 16E, Gila and Salt River Meridian, SANTA CRUZ County, Arizona.
2. The types of corner and end center monuments and location monument used are as follows: 2"X2"X5' WOOD POSTS.
3. The bearings in degrees between claim corners are: East West lines run S89°23'W and North South lines run N0°27'W.
4. All claims in this block are contiguous.

When Filed Return To:  
1077615 US LLC

250 H Street, PMB 466

Blaine, WA 98230

2016-06-13

Page 1 of 2

Requested By: Charles & Brady

SUZANNE SAINZ, RECORDER

SANTA CRUZ COUNTY, ARIZONA

09-13-2016 12:31 PM Recording Fee \$10.00

# LOCATION NOTICE FOR LODE MINING CLAIM

NOTICE IS HEREBY GIVEN that the BIRD 79 lode mining claim  
has been located

By: 1077615 US LLC

250 H Street, PMB 466

Blaine, WA 98230

BLM  
Date  
Stamp

RECEIVED  
BLM AZ STATE OFFICE  
2016 SEP 14 P 1:26  
TUCSON, ARIZONA

The general course of this claim is NORTH TO SOUTH and it is situated in the Harshaw & Patagonia Mining Districts, SANTA CRUZ County, Arizona. This claim is 1500 feet long and 600 feet wide constituting 300 feet on each side of the centerline.

This claim runs from the location monument on the centerline on which this location notice is posted approximately 20 feet in a(n) NORTHERLY direction to the NORTH end line and 1480 feet in a(n) SOUTHERLY direction to the SOUTH end line. This claim is marked by six monuments, one at each corner and one at the center of each end line of the claim. The location monument on which this notice is posted is situated within Section 28, Township 23 SOUTH, Range 16 EAST, from the Gila and Salt River Meridian, and this claim encompasses portions of the following quarter section (s), section (s), Township (s) and Range (s) NW ¼ of SECTION 28, T. 23S, R. 16E, from the Gila and Salt River Meridian, Arizona.

The locality of this claim with reference to some natural object or permanent monument and additional information (if any) concerning its locality are as follows: THE NORTHEAST CORNER of the claim is located 18433 feet WEST and 13541 feet NORTH from the SOUTHWEST Corner of Section 6, T. 24S, R. 17E, from the Gila and Salt River Meridian, SANTA CRUZ COUNTY, AZ.

DATED AND POSTED on the ground this 12 day of July, 20 16.

1077615 US LLC

WITNESS: Hunter Tek

BY: [Signature]

AGENT: Darling Environmental & Surveying, Ltd.

9040 South Rita Road, Suite 2350

Tucson, AZ 85747

AMC 439545

When Filed Return To:  
1077615 US LLC

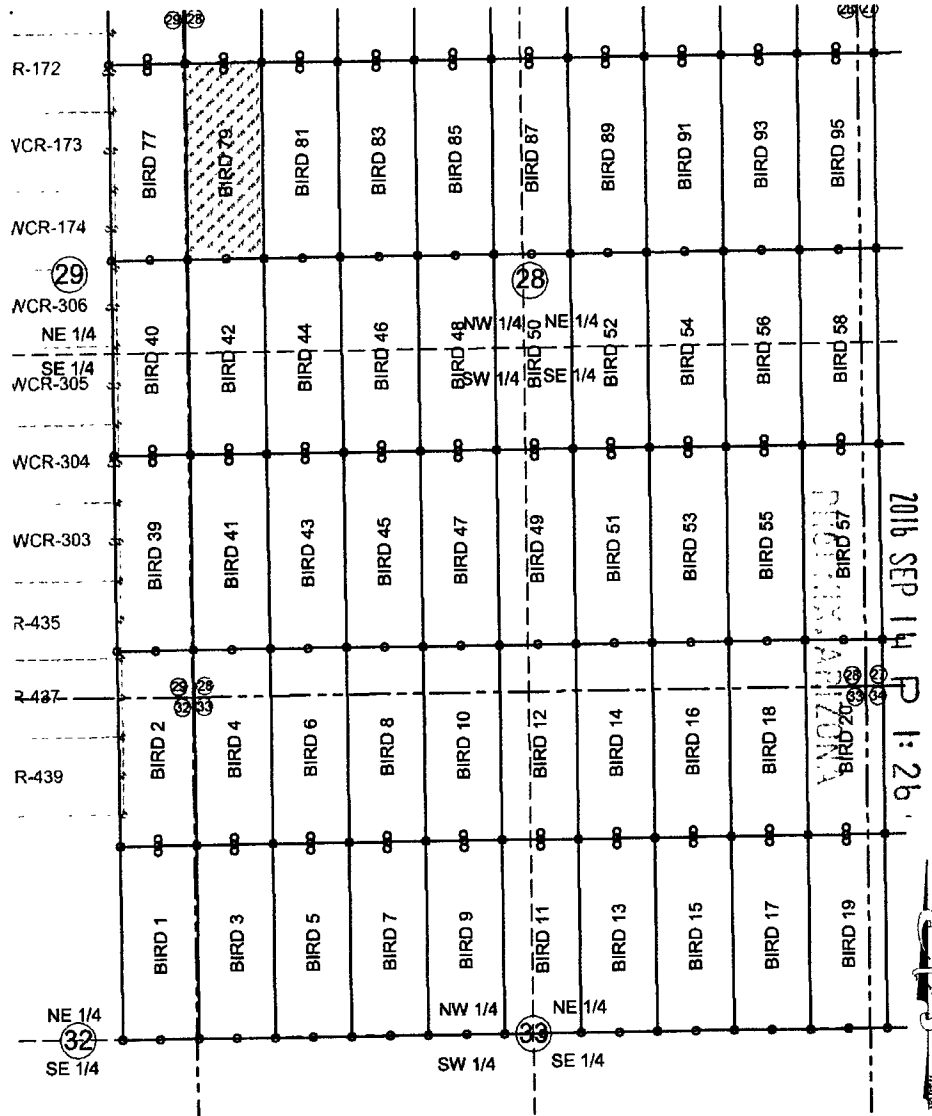
250 H Street, PMB 466

Blaine, WA 98230

# MINING CLAIM MAP

SCALE: 1" = 1500'

LODE (X) PLACER ( )



AMC 439545

RECEIVED  
BLM AZ STATE OFFICE

1. The above map depicts the BIRD 79 mining claim, which is located in Section (s) 28 Township 23S, Range 16E, Gila and Salt River Meridian, SANTA CRUZ County, Arizona.
2. The types of corner and end center monuments and location monument used are as follows: 2"X2"X5' WOOD POSTS.
3. The bearings in degrees between claim corners are: East West lines run S89°23'W and North South lines run N0°27'W.
4. All claims in this block are contiguous.

When Filed Return To:  
1077615 US LLC

250 H Street, PMB 466

Blaine, WA 98230

# LOCATION NOTICE FOR LODE MINING CLAIM

NOTICE IS HEREBY GIVEN that the BIRD 80 lode mining claim  
has been located

By: 1077615 US LLC

250 H Street, PMB 466

Blaine, WA 98230

BLM  
Date  
Stamp

RECEIVED  
BLM AZ STATE OFFICE  
SANTA CRUZ, ARIZONA

2016 SEP 14 P 1:27

The general course of this claim is SOUTH TO NORTH and it is situated in the Harshaw & Patagonia Mining Districts, SANTA CRUZ County, Arizona. This claim is 1500 feet long and 600 feet wide constituting 300 feet on each side of the centerline.

This claim runs from the location monument on the centerline on which this location notice is posted approximately 20 feet in a(n) SOUTHERLY direction to the SOUTH end line and 1480 feet in a(n) NORTHERLY direction to the NORTH end line. This claim is marked by six monuments, one at each corner and one at the center of each end line of the claim. The location monument on which this notice is posted is situated within Section 28, Township 23 SOUTH, Range 16 EAST, from the Gila and Salt River Meridian, and this claim encompasses portions of the following quarter section (s), section (s), Township (s) and Range (s) SW ¼ of SECTION 21, AND THE NW ¼ of SECTION 28, T. 23S, R. 16E, from the Gila and Salt River Meridian, Arizona.

The locality of this claim with reference to some natural object or permanent monument and additional information (if any) concerning its locality are as follows: THE NORTHEAST CORNER of the claim is located 18445 feet WEST and 15041 feet NORTH from the SOUTHWEST Corner of Section 6, T. 24S, R. 17E, from the Gila and Salt River Meridian, SANTA CRUZ COUNTY, AZ.

DATED AND POSTED on the ground this 12 day of July, 2016.

1077615 US LLC

WITNESS: Hunter TEK

BY: James T. Taylor

AGENT: Darling Environmental & Surveying, Ltd.

9040 South Rita Road, Suite 2350

Tucson, AZ 85747

AMC 439546



When Filed Return To:  
1077615 US LLC

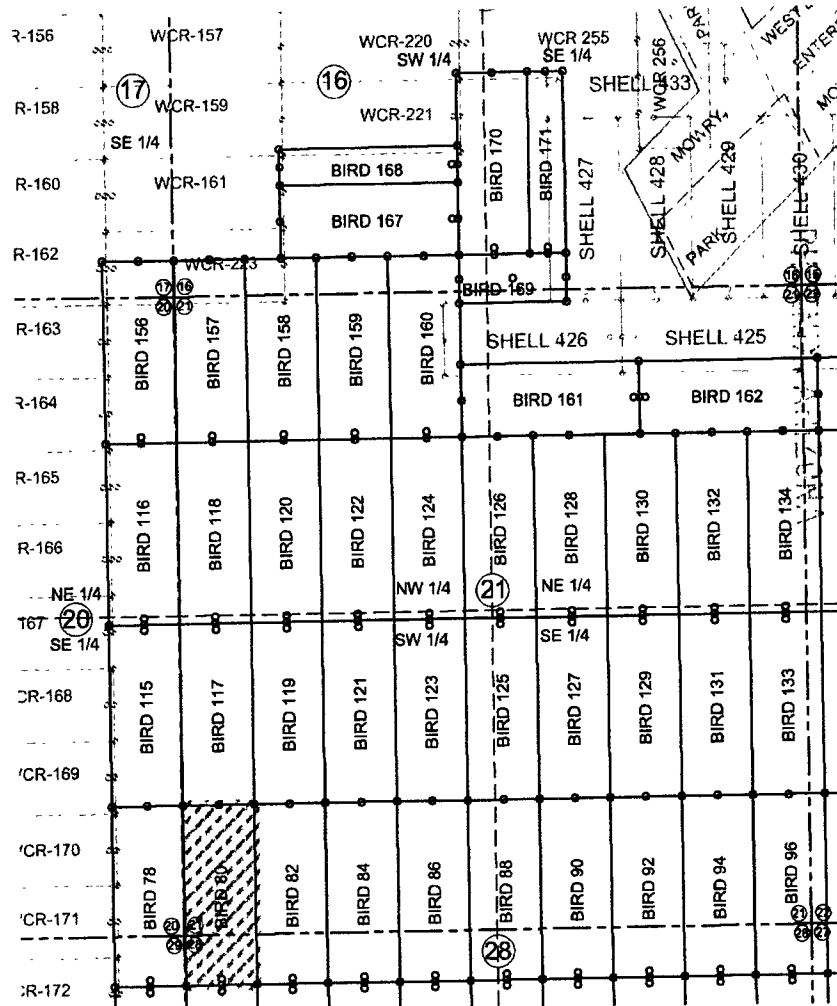
250 H Street, PMB 466

Blaine, WA 98230

# MINING CLAIM MAP

SCALE: 1" = 1500'

LODE (X) PLACER ( )



2016 SEP 14 P 1:27

RECEIVED  
BLM AZ STATE OFFICE

AMC439546

1. The above map depicts the BIRD 80 mining claim, which is located in Section (s) 21 and 28 Township 23S, Range 16E, Gila and Salt River Meridian, SANTA CRUZ County, Arizona.
2. The types of corner and end center monuments and location monument used are as follows: 2"X2"X5' WOOD POSTS.
3. The bearings in degrees between claim corners are: East West lines run S89°23'W and North South lines run N0°27'W.
4. All claims in this block are contiguous.

2016-06015

Page 1 of 2

Requested By: Les & Brady

SUZANNE SAINZ, RECORDER

SANTA CRUZ COUNTY, ARIZONA

09-13-2016 12:31 PM Recording Fee \$10.00

When Filed Return To:  
1077615 US LLC

250 H Street, PMB 466

Blaine, WA 98230

# LOCATION NOTICE FOR LODE MINING CLAIM

NOTICE IS HEREBY GIVEN that the BIRD 81 lode mining claim  
has been located

By: 1077615 US LLC

250 H Street, PMB 466

Blaine, WA 98230

BLM  
Date  
Stamp

RECEIVED  
BLM AZ STATE OFFICE  
2016 SEP 14 P 1:27  
TUCSON, ARIZONA

The general course of this claim is NORTH TO SOUTH and it is situated in the Harshaw & Patagonia Mining Districts, SANTA CRUZ County, Arizona. This claim is 1500 feet long and 600 feet wide constituting 300 feet on each side of the centerline.

This claim runs from the location monument on the centerline on which this location notice is posted approximately 20 feet in a(n) NORTHERLY direction to the NORTH end line and 1480 feet in a(n) SOUTHERLY direction to the SOUTH end line. This claim is marked by six monuments, one at each corner and one at the center of each end line of the claim. The location monument on which this notice is posted is situated within Section 28, Township 23 SOUTH, Range 16 EAST, from the Gila and Salt River Meridian, and this claim encompasses portions of the following quarter section (s), section (s), Township (s) and Range (s) NW ¼ of SECTION 28, T. 23S, R. 16E, from the Gila and Salt River Meridian, Arizona.

The locality of this claim with reference to some natural object or permanent monument and additional information (if any) concerning its locality are as follows: THE NORTHEAST CORNER of the claim is located 17833 feet WEST and 13545 feet NORTH from the SOUTHWEST Corner of Section 6, T. 24S, R. 17E, from the Gila and Salt River Meridian, SANTA CRUZ COUNTY, AZ.

DATED AND POSTED on the ground this 12 day of July, 20 16.

1077615 US LLC

WITNESS: Hunter Tek

BY: Jesús Trujillo

AGENT: Darling Environmental & Surveying, Ltd.

9040 South Rita Road, Suite 2350

Tucson, AZ 85747

AMC 439547

When Filed Return To:  
1077615 US LLC

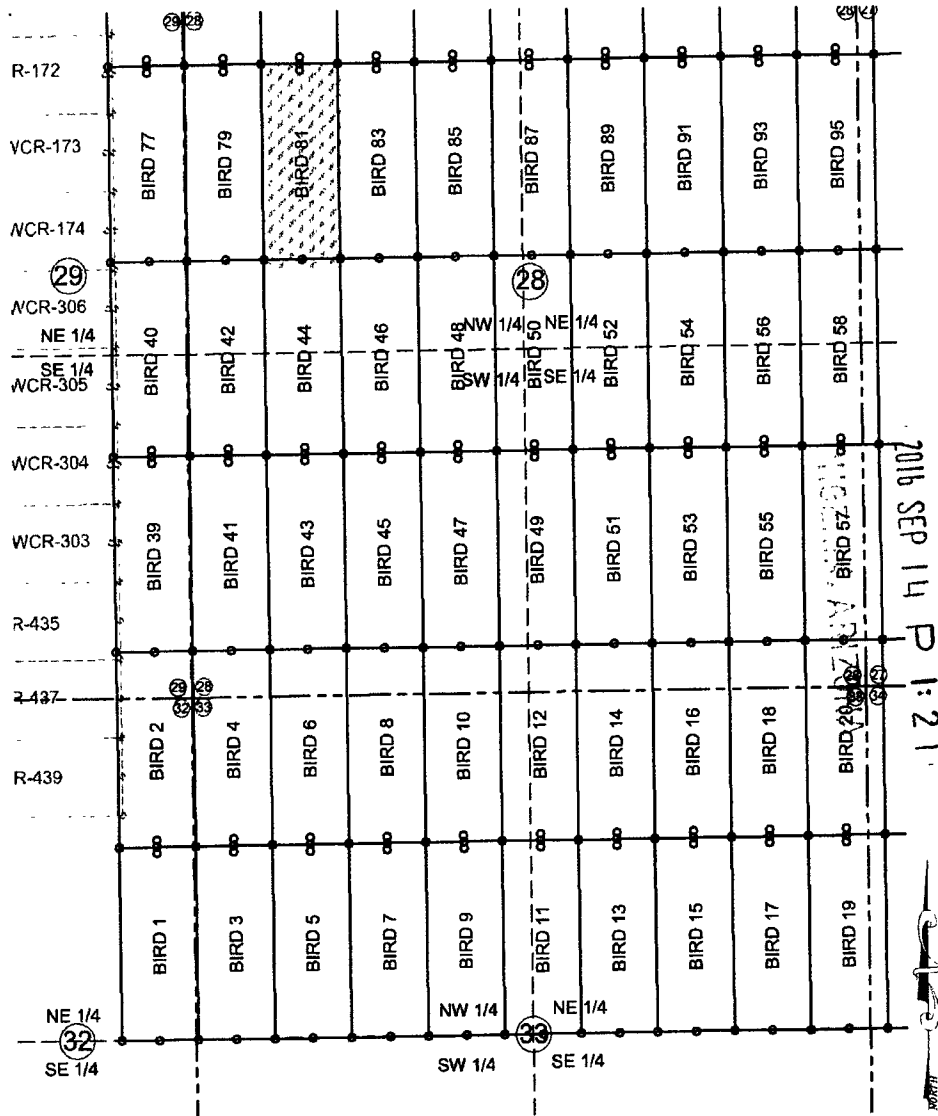
250 H Street, PMB 466

Blaine, WA 98230

# MINING CLAIM MAP

SCALE: 1" = 1500'

LODE (X) PLACER ( )



1. The above map depicts the BIRD 81 mining claim, which is located in Section (s) 28 Township 23S, Range 16E, Gila and Salt River Meridian, SANTA CRUZ County, Arizona.
2. The types of corner and end center monuments and location monument used are as follows: 2"X2"X5' WOOD POSTS.
3. The bearings in degrees between claim corners are: East West lines run S89°23'W and North South lines run N0°27'W.
4. All claims in this block are contiguous.

When Filed Return To:  
1077615 US LLC

250 H Street, PMB 466

Blaine, WA 98230

2016-06016

Page 1 of 2

Requested By: les & Brady

SUZANNE SAINZ, ORDER

SANTA CRUZ COUNTY, ARIZONA

09-13-2016 12:31 PM Recording Fee \$10.00

# LOCATION NOTICE FOR LODE MINING CLAIM

NOTICE IS HEREBY GIVEN that the BIRD 82 lode mining claim  
has been located

By: 1077615 US LLC

250 H Street, PMB 466

Blaine, WA 98230

BLM  
Date  
Stamp

RECEIVED  
BLM AZ STATE OFFICE  
2016 SEP 14 P 1:27  
TUCSON, ARIZONA

The general course of this claim is SOUTH TO NORTH and it is situated in the Harshaw & Patagonia Mining Districts, SANTA CRUZ County, Arizona. This claim is 1500 feet long and 600 feet wide constituting 300 feet on each side of the centerline.

This claim runs from the location monument on the centerline on which this location notice is posted approximately 20 feet in a(n) SOUTHERLY direction to the SOUTH end line and 1480 feet in a(n) NORTHERLY direction to the NORTH end line. This claim is marked by six monuments, one at each corner and one at the center of each end line of the claim. The location monument on which this notice is posted is situated within Section 28, Township 23 SOUTH, Range 16 EAST, from the Gila and Salt River Meridian, and this claim encompasses portions of the following quarter section (s), section (s), Township (s) and Range (s) SW ¼ of SECTION 21, AND THE NW ¼ of SECTION 28, T. 23S, R. 16E, from the Gila and Salt River Meridian, Arizona.

The locality of this claim with reference to some natural object or permanent monument and additional information (if any) concerning its locality are as follows: THE NORTHEAST CORNER of the claim is located 17845 feet WEST and 15045 feet NORTH from the SOUTHWEST Corner of Section 6, T. 24S, R. 17E, from the Gila and Salt River Meridian, SANTA CRUZ COUNTY, AZ.

DATED AND POSTED on the ground this 12 day of July, 20 16.  
1077615 US LLC

WITNESS: Hunter Tek

BY: [Signature]  
AGENT: Darling Environmental & Surveying, Ltd.

9040 South Rita Road, Suite 2350

Tucson, AZ 85747

AMC439548

1. The above map depicts the BIRD 82 mining claim, which is located in Section (s) 21 and 28 Township 23S, Range 16E, Gila and Salt River Meridian, SANTA CRUZ County, Arizona.
2. The types of corner and end center monuments and location monument used are as follows: 2"X2"X5' WOOD POSTS.
3. The bearings in degrees between claim corners are: East West lines run S89°23'W and North South lines run N0°27'W.
4. All claims in this block are contiguous.

When Filed Return To:  
1077615 US LLC

250 H Street, PMB 466

Blaine, WA 98230

2016-06017

Page 1 of 2

Requested By: Charles & Brady

SUZANNE SAINZ, RECORDER

SANTA CRUZ COUNTY, ARIZONA

09-13-2016 12:31 PM Recording Fee \$10.00

# LOCATION NOTICE FOR LODE MINING CLAIM

NOTICE IS HEREBY GIVEN that the BIRD 83 lode mining claim  
has been located

By: 1077615 US LLC

250 H Street, PMB 466

Blaine, WA 98230

BLM  
Date  
Stamp

RECEIVED  
BLM AZ STATE OFFICE

2016 SEP 14 P 1:27

The general course of this claim is NORTH TO SOUTH and it is situated in the Harshaw & Patagonia Mining Districts, SANTA CRUZ County, Arizona. This claim is 1500 feet long and 600 feet wide constituting 300 feet on each side of the centerline.

This claim runs from the location monument on the centerline on which this location notice is posted approximately 20 feet in a(n) NORTHERLY direction to the NORTH end line and 1480 feet in a(n) SOUTHERLY direction to the SOUTH end line. This claim is marked by six monuments, one at each corner and one at the center of each end line of the claim.

The location monument on which this notice is posted is situated within Section 28, Township 23 SOUTH, Range 16 EAST, from the Gila and Salt River Meridian, and this claim encompasses portions of the following quarter section (s), section (s), Township (s) and Range (s) NW ¼ of SECTION 28, T. 23S, R. 16E, from the Gila and Salt River Meridian, Arizona.

The locality of this claim with reference to some natural object or permanent monument and additional information (if any) concerning its locality are as follows: THE NORTHEAST CORNER of the claim is located 17233 feet WEST and 13550 feet NORTH from the SOUTHWEST Corner of Section 6, T. 24S, R. 17E, from the Gila and Salt River Meridian, SANTA CRUZ COUNTY, AZ.

DATED AND POSTED on the ground this 12 day of July, 20 16.

1077615 US LLC

WITNESS: Hunter Tek

BY: Jesus T. [Signature]

AGENT: Darling Environmental & Surveying, Ltd.

9040 South Rita Road, Suite 2350

Tucson, AZ 85747

AMC 439549

When Filed Return To:  
1077615 US LLC

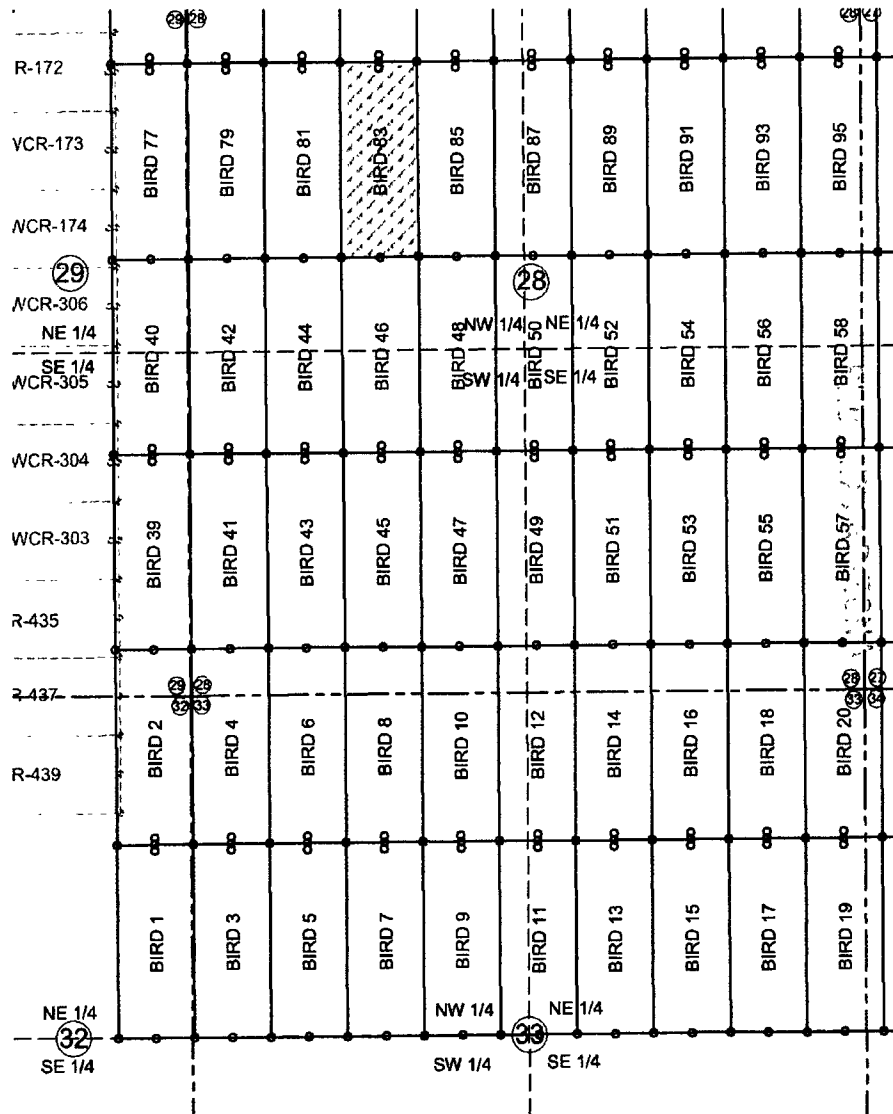
250 H Street, PMB 466

Blaine, WA 98230

# MINING CLAIM MAP

SCALE: 1" = 1500'

LODE ( X ) PLACER ( )



2016 SEP 14 P 1:28

RECEIVED  
BLM AZ STATE OFFICE

AMC 439549

1. The above map depicts the BIRD 83 mining claim, which is located in Section (s) 28 Township 23S, Range 16E, Gila and Salt River Meridian, SANTA CRUZ County, Arizona.
2. The types of corner and end center monuments and location monument used are as follows: 2"X2"X5' WOOD POSTS.
3. The bearings in degrees between claim corners are: East West lines run S89°23'W and North South lines run N0°27'W.
4. All claims in this block are contiguous.

When Filed Return To:  
1077615 US LLC

250 H Street, PMB 466

Blaine, WA 98230

2016-06018

Page 1 of 2

Requested By: Jules & Brady

SUZANNE SAINZ, RECORDER

SANTA CRUZ COUNTY, ARIZONA

09-13-2016 12:31 PM Recording Fee \$10.00

# LOCATION NOTICE FOR LODE MINING CLAIM

NOTICE IS HEREBY GIVEN that the BIRD 84 lode mining claim  
has been located

By: 1077615 US LLC

250 H Street, PMB 466

Blaine, WA 98230

BLM  
Date  
Stamp

RECEIVED  
BLM AZ STATE OFFICE  
2016 SEP 14 P 1:28

The general course of this claim is SOUTH TO NORTH and it is situated in the Harshaw & Patagonia Mining Districts, SANTA CRUZ County, Arizona. This claim is 1500 feet long and 600 feet wide constituting 300 feet on each side of the centerline.

This claim runs from the location monument on the centerline on which this location notice is posted approximately 20 feet in a(n) SOUTHERLY direction to the SOUTH end line and 1480 feet in a(n) NORTHERLY direction to the NORTH end line. This claim is marked by six monuments, one at each corner and one at the center of each end line of the claim. The location monument on which this notice is posted is situated within Section 28, Township 23 SOUTH, Range 16 EAST, from the Gila and Salt River Meridian, and this claim encompasses portions of the following quarter section (s), section (s), Township (s) and Range (s) SW ¼ of SECTION 21, AND THE NW ¼ of SECTION 28, T. 23S, R. 16E, from the Gila and Salt River Meridian, Arizona.

The locality of this claim with reference to some natural object or permanent monument and additional information (if any) concerning its locality are as follows: THE NORTHEAST CORNER of the claim is located 17245 feet WEST and 15050 feet NORTH from the SOUTHWEST Corner of Section 6, T. 24S, R. 17E, from the Gila and Salt River Meridian, SANTA CRUZ COUNTY, AZ.

DATED AND POSTED on the ground this 12 day of July, 2016.  
1077615 US LLC

WITNESS: Hunter Tek

BY: Jesus Trujillo  
AGENT: Darling Environmental & Surveying, Ltd.

9040 South Rita Road, Suite 2350

Tucson, AZ 85747

ANC439550



When Filed Return To:  
1077615 US LLC

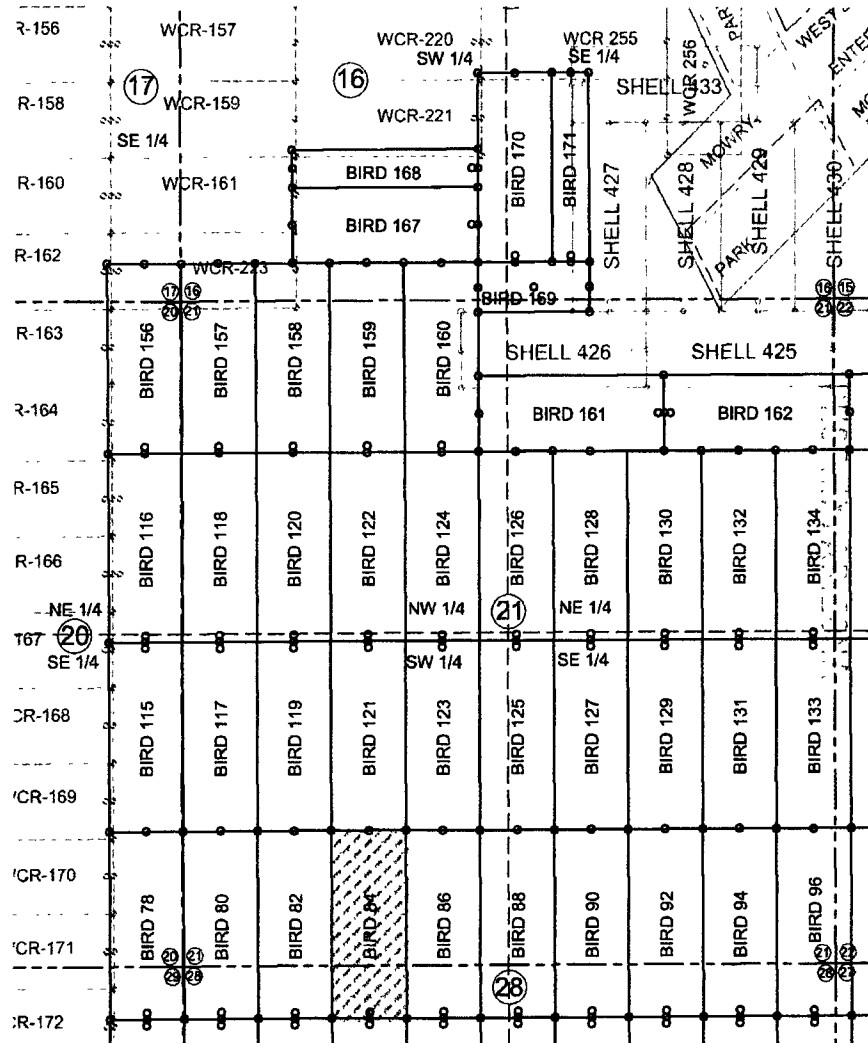
250 H Street, PMB 466

Blaine, WA 98230

### MINING CLAIM MAP

SCALE: 1" = 1500'

LODE (X) PLACER ( )



2016 SEP 14 P 1:28

RECEIVED  
BLM AZ STATE OFFICE

AMC 439550

1. The above map depicts the BIRD 84 mining claim, which is located in Section (s) 21 and 28 Township 23S, Range 16E, Gila and Salt River Meridian, SANTA CRUZ County, Arizona.
2. The types of corner and end center monuments and location monument used are as follows: 2"X2"X5' WOOD POSTS.
3. The bearings in degrees between claim corners are: East West lines run S89°23'W and North South lines run N0°27'W.
4. All claims in this block are contiguous.

When Filed Return To:  
1077615 US LLC

250 H Street, PMB 466

Blaine, WA 98230

2016-06019

Page 1 of 2

Requested By: rles & Brady

SUZANNE SAINZ, RECORDER

SANTA CRUZ COUNTY, ARIZONA

09-13-2016 12:31 PM Recording Fee \$10.00

# LOCATION NOTICE FOR LODE MINING CLAIM

NOTICE IS HEREBY GIVEN that the BIRD 85 lode mining claim  
has been located

By: 1077615 US LLC

250 H Street, PMB 466

Blaine, WA 98230

BLM  
Date  
Stamp

2016 SEP 14 P 1:28

RECEIVED  
BLM AZ STATE OFFICE

The general course of this claim is NORTH TO SOUTH and it is situated in the Harshaw & Patagonia Mining Districts, SANTA CRUZ County, Arizona. This claim is 1500 feet long and 600 feet wide constituting 300 feet on each side of the centerline.

This claim runs from the location monument on the centerline on which this location notice is posted approximately 20 feet in a(n) NORTHERLY direction to the NORTH end line and 1480 feet in a(n) SOUTHERLY direction to the SOUTH end line. This claim is marked by six monuments, one at each corner and one at the center of each end line of the claim.

The location monument on which this notice is posted is situated within Section 28, Township 23 SOUTH, Range 16 EAST, from the Gila and Salt River Meridian, and this claim encompasses portions of the following quarter section (s), section (s), Township (s) and Range (s) NW ¼ of SECTION 28, T. 23S, R. 16E, from the Gila and Salt River Meridian, Arizona.

The locality of this claim with reference to some natural object or permanent monument and additional information (if any) concerning its locality are as follows: THE NORTHEAST CORNER of the claim is located 16633 feet WEST and 13555 feet NORTH from the SOUTHWEST Corner of Section 6, T. 24S, R. 17E, from the Gila and Salt River Meridian, SANTA CRUZ COUNTY, AZ.

DATED AND POSTED on the ground this 12 day of July, 2016.

1077615 US LLC

WITNESS:

Hunter Tek

BY:

Jesus Trujillo

AGENT: Darling Environmental & Surveying, Ltd.

9040 South Rita Road, Suite 2350

Tucson, AZ 85747

AMC439551

When Filed Return To:  
1077615 US LLC

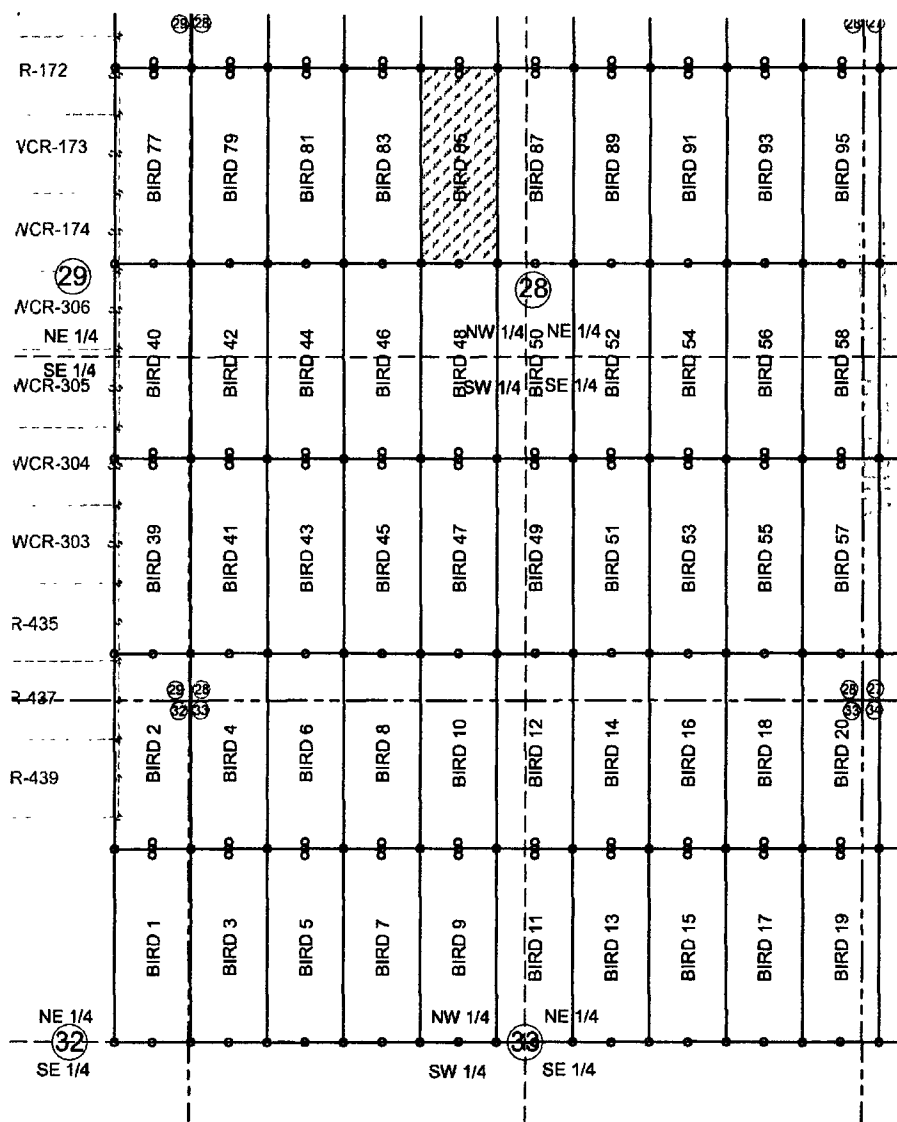
250 H Street, PMB 466

Blaine, WA 98230

# MINING CLAIM MAP

SCALE: 1" = 1500'

LODE (X) PLACER ( )



RECEIVED  
BLM AZ STATE OFFICE  
2016 SEP 14 P 1:28

AMC 439551

1. The above map depicts the BIRD 85 mining claim, which is located in Section (s) 28 Township 23S, Range 16E, Gila and Salt River Meridian, SANTA CRUZ County, Arizona.
2. The types of corner and end center monuments and location monument used are as follows: 2"X2"X5' WOOD POSTS.
3. The bearings in degrees between claim corners are: East West lines run S89°23'W and North South lines run N0°27'W.
4. All claims in this block are contiguous.

When Filed Return To:  
1077615 US LLC

250 H Street, PMB 466

Blaine, WA 98230

2016-06020

Page 1 of 2

Requested By: Charles & Brady

SUZANNE SAINZ, RECORDER

SANTA CRUZ COUNTY, ARIZONA

09-13-2016 12:31 PM Recording Fee \$10.00

# LOCATION NOTICE FOR LODE MINING CLAIM

NOTICE IS HEREBY GIVEN that the BIRD 86 lode mining claim  
has been located

By: 1077615 US LLC

250 H Street, PMB 466

Blaine, WA 98230

BLM  
Date  
Stamp

RECEIVED  
BLM STATE OFFICE  
2016 SEP 14 PM 1:28

The general course of this claim is SOUTH TO NORTH and it is situated in the Harshaw & Patagonia Mining Districts, SANTA CRUZ County, Arizona. This claim is 1500 feet long and 600 feet wide constituting 300 feet on each side of the centerline.

This claim runs from the location monument on the centerline on which this location notice is posted approximately 20 feet in a(n) SOUTHERLY direction to the SOUTH end line and 1480 feet in a(n) NORTHERLY direction to the NORTH end line. This claim is marked by six monuments, one at each corner and one at the center of each end line of the claim.

The location monument on which this notice is posted is situated within Section 28, Township 23 SOUTH, Range 16 EAST, from the Gila and Salt River Meridian, and this claim encompasses portions of the following quarter section (s), section (s), Township (s) and Range (s) SW ¼ of SECTION 21, AND THE NW ¼ of SECTION 28, T. 23S, R. 16E, from the Gila and Salt River Meridian, Arizona.

The locality of this claim with reference to some natural object or permanent monument and additional information (if any) concerning its locality are as follows: THE NORTHEAST CORNER of the claim is located 16645 feet WEST and 15055 feet NORTH from the SOUTHWEST Corner of Section 6, T. 24S, R. 17E, from the Gila and Salt River Meridian, SANTA CRUZ COUNTY, AZ.

DATED AND POSTED on the ground this 12 day of July, 2016.  
1077615 US LLC

WITNESS: Hunter Tek

BY: [Signature]  
AGENT: Darling Environmental & Surveying, Ltd.

9040 South Rita Road, Suite 2350

Tucson, AZ 85747

AMC439552

When Filed Return To:  
1077615 US LLC

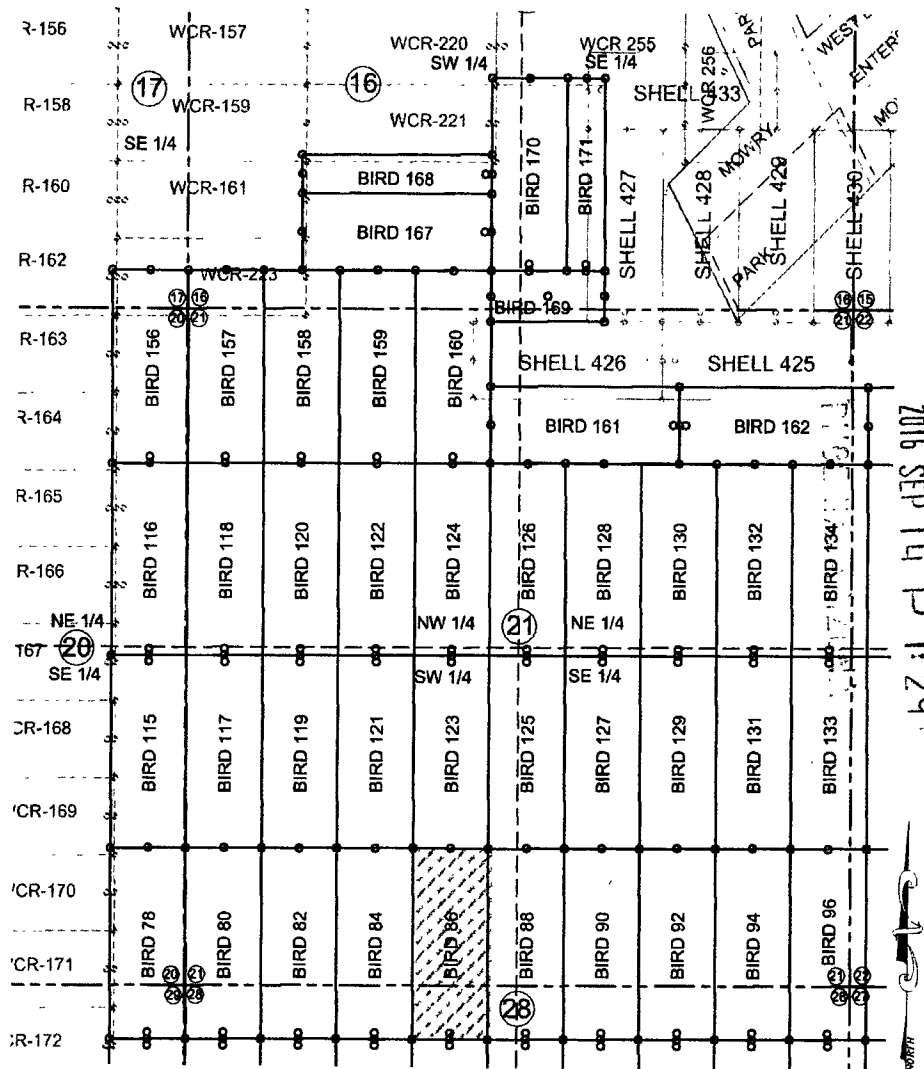
250 H Street, PMB 466

Blaine, WA 98230

# MINING CLAIM MAP

SCALE: 1" = 1500'

LODE (X) PLACER ( )



RECEIVED  
BLM AZ STATE OFFICE

2016 SEP 14 P 1:29


AMC439552

1. The above map depicts the BIRD 86 mining claim, which is located in Section (s) 21 and 28 Township 23S, Range 16E, Gila and Salt River Meridian, SANTA CRUZ County, Arizona.
2. The types of corner and end center monuments and location monument used are as follows: 2"X2"X5' WOOD POSTS.
3. The bearings in degrees between claim corners are: East West lines run S89°23'W and North South lines run N0°27'W.
4. All claims in this block are contiguous.

When Filed Return To:  
1077615 US LLC

250 H Street, PMB 466

Blaine, WA 98230



2016-06021

Page 1 of 2

Requested By: Charles & Brady

SUZANNE SAINZ, RECORDER

SANTA CRUZ COUNTY, ARIZONA

09-13-2016 12:31 PM Recording Fee \$10.00

# **LOCATION NOTICE FOR LODE MINING CLAIM**

NOTICE IS HEREBY GIVEN that the BIRD 87 lode mining claim  
has been located

By: 1077615 US LLC

250 H Street, PMB 466

Blaine, WA 98230

BLM  
Date  
Stamp

RECEIVED  
BLM STATE OFFICE  
2016 SEP 14 P 1:29

The general course of this claim is NORTH TO SOUTH and it is situated in the Harshaw & Patagonia Mining Districts, SANTA CRUZ County, Arizona. This claim is 1500 feet long and 600 feet wide constituting 300 feet on each side of the centerline.

This claim runs from the location monument on the centerline on which this location notice is posted approximately 20 feet in a(n) NORTHERLY direction to the NORTH end line and 1480 feet in a(n) SOUTHERLY direction to the SOUTH end line. This claim is marked by six monuments, one at each corner and one at the center of each end line of the claim.

The location monument on which this notice is posted is situated within Section 28, Township 23 SOUTH, Range 16 EAST, from the Gila and Salt River Meridian, and this claim encompasses portions of the following quarter section (s), section (s), Township (s) and Range (s) NE ¼ and the NW ¼ of SECTION 28, T. 23S, R. 16E, from the Gila and Salt River Meridian, Arizona.

The locality of this claim with reference to some natural object or permanent monument and additional information (if any) concerning its locality are as follows: THE NORTHEAST CORNER of the claim is located 16033 feet WEST and 13559 feet NORTH from the SOUTHWEST Corner of Section 6, T. 24S, R. 17E, from the Gila and Salt River Meridian, SANTA CRUZ COUNTY, AZ.

DATED AND POSTED on the ground this 11 day of July, 20 16.

1077615 US LLC

WITNESS: Hunter Tek

BY: [Signature]

AGENT: Darling Environmental & Surveying, Ltd.

9040 South Rita Road, Suite 2350

Tucson, AZ 85747

AMC439553

When Filed Return To:  
1077615 US LLC

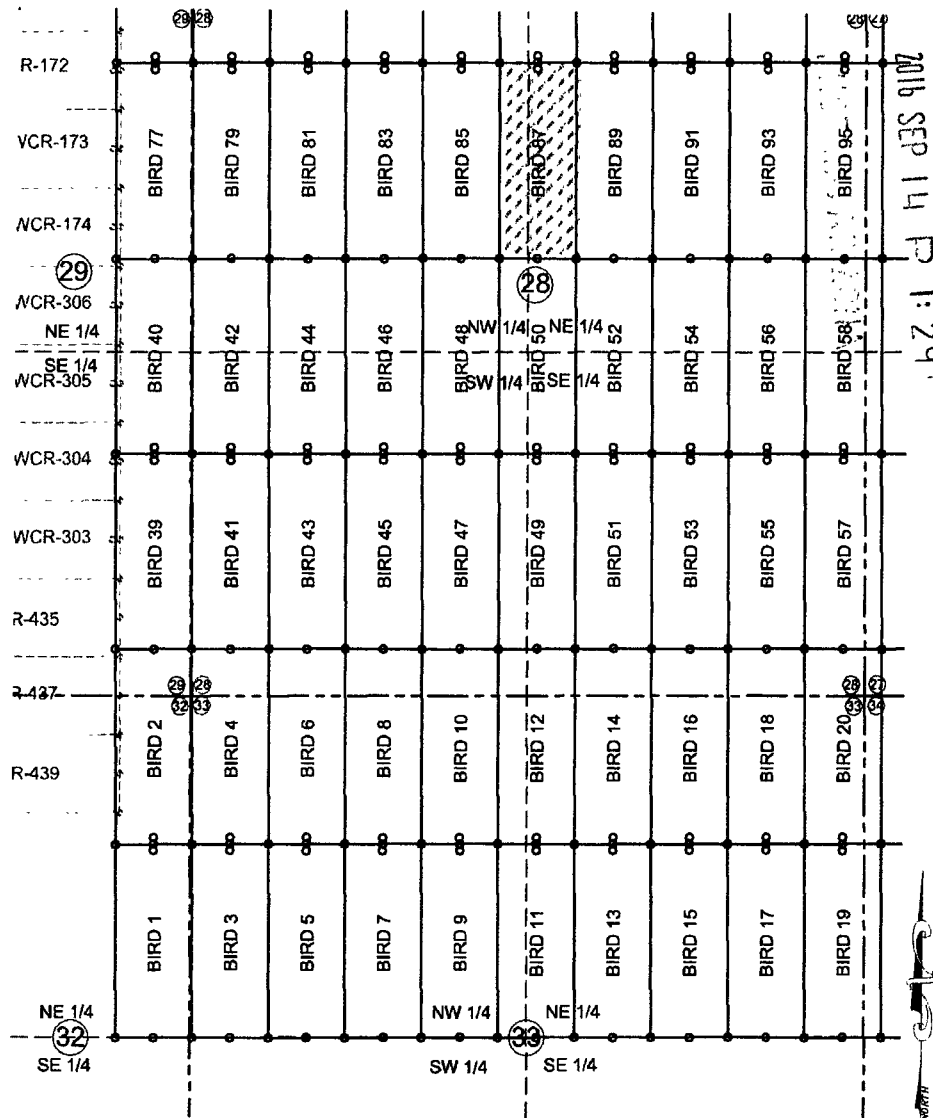
250 H Street, PMB 466

Blaine, WA 98230

# MINING CLAIM MAP

SCALE: 1" = 1500'

LODE (X) PLACER ( )



RECEIVED  
BLM AZ STATE OFFICE

AMC 439553

1. The above map depicts the BIRD 87 mining claim, which is located in Section (s) 28 Township 23S, Range 16E, Gila and Salt River Meridian, SANTA CRUZ County, Arizona.
2. The types of corner and end center monuments and location monument used are as follows: 2"X2"X5' WOOD POSTS.
3. The bearings in degrees between claim corners are: East West lines run S89°23'W and North South lines run N0°27'W.
4. All claims in this block are contiguous.

When Filed Return To:

1077615 US LLC

250 H Street, PMB 466

Blaine, WA 98230

**LOCATION NOTICE FOR LODE MINING CLAIM**

NOTICE IS HEREBY GIVEN that the BIRD 88 lode mining claim  
has been located

By: 1077615 US LLC

250 H Street, PMB 466

Blaine, WA 98230

BLM  
Date  
StampRECEIVED  
BLM AZ STATE OFFICE

2016 SEP 14 P 1:29

The general course of this claim is SOUTH TO NORTH and it is situated in the Harshaw & Patagonia Mining Districts, SANTA CRUZ County, Arizona. This claim is 1500 feet long and 600 feet wide constituting 300 feet on each side of the centerline.

This claim runs from the location monument on the centerline on which this location notice is posted approximately 20 feet in a(n) SOUTHERLY direction to the SOUTH end line and 1480 feet in a(n) NORTHERLY direction to the NORTH end line. This claim is marked by six monuments, one at each corner and one at the center of each end line of the claim.

The location monument on which this notice is posted is situated within Section 28, Township 23 SOUTH, Range 16 EAST, from the Gila and Salt River Meridian, and this claim encompasses portions of the following quarter section (s), section (s), Township (s) and Range (s) SW ¼ and the SE ¼ of SECTION 21, and the NW ¼ and the NE ¼ of SECTION 28, T. 23S, R. 16E, from the Gila and Salt River Meridian, Arizona.

The locality of this claim with reference to some natural object or permanent monument and additional information (if any) concerning its locality are as follows: THE NORTHEAST CORNER of the claim is located 16045 feet WEST and 15059 feet NORTH from the SOUTHWEST Corner of Section 6, T. 24S, R. 17E, from the Gila and Salt River Meridian, SANTA CRUZ COUNTY, AZ.

DATED AND POSTED on the ground this 11 day of July, 2016.

1077615 US LLC

WITNESS: Hunter TekBY: [Signature]

AGENT: Darling Environmental &amp; Surveying, Ltd.

9040 South Rita Road, Suite 2350

Tucson, AZ 85747

AMC 439554



When Filed Return To:  
1077615 US LLC

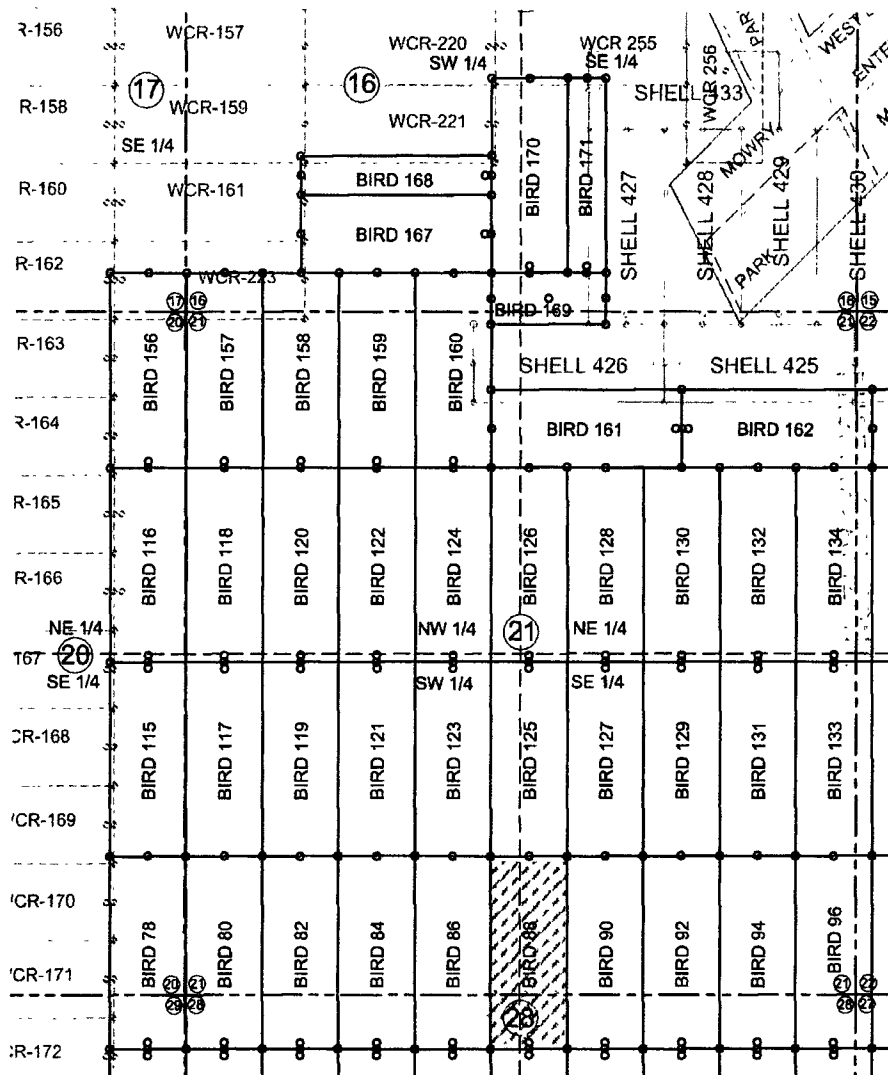
250 H Street, PMB 466

Blaine, WA 98230

# MINING CLAIM MAP

SCALE: 1" = 1500'

LODE (X) PLACER ( )



RECEIVED  
BLM ARIZONA STATE OFFICE

2016 SEP 14 P 1:29

AMC 439554

1. The above map depicts the BIRD 88 mining claim, which is located in Section (s) 21 and 28 Township 23S, Range 16E, Gila and Salt River Meridian, SANTA CRUZ County, Arizona.
2. The types of corner and end center monuments and location monument used are as follows: 2"X2"X5' WOOD POSTS.
3. The bearings in degrees between claim corners are: East West lines run S89°23'W and North South lines run N0°27'W.
4. All claims in this block are contiguous.

When Filed Return To:  
1077615 US LLC

250 H Street, PMB 466

Blaine, WA 98230

2016-06023

Page 1 of 2

Requested By: Jiles & Brady

SUZANNE SAINZ, RECORDER

SANTA CRUZ COUNTY, ARIZONA

09-13-2016 12:31 PM Recording Fee \$10.00

# LOCATION NOTICE FOR LODE MINING CLAIM

NOTICE IS HEREBY GIVEN that the BIRD 89 lode mining claim  
has been located

By: 1077615 US LLC

250 H Street, PMB 466

Blaine, WA 98230

BLM  
Date  
Stamp

2016 SEP 14 PM 1:29

RECEIVED  
BLM AZ STATE OFFICE

The general course of this claim is NORTH TO SOUTH and it is situated in the Harshaw & Patagonia Mining Districts, SANTA CRUZ County, Arizona. This claim is 1500 feet long and 600 feet wide constituting 300 feet on each side of the centerline.

This claim runs from the location monument on the centerline on which this location notice is posted approximately 20 feet in a(n) NORTHERLY direction to the NORTH end line and 1480 feet in a(n) SOUTHERLY direction to the SOUTH end line. This claim is marked by six monuments, one at each corner and one at the center of each end line of the claim.

The location monument on which this notice is posted is situated within Section 28, Township 23 SOUTH, Range 16 EAST, from the Gila and Salt River Meridian, and this claim encompasses portions of the following quarter section (s), section (s), Township (s) and Range (s) NE ¼ of SECTION 28, T. 23S, R. 16E, from the Gila and Salt River Meridian, Arizona.

The locality of this claim with reference to some natural object or permanent monument and additional information (if any) concerning its locality are as follows: THE NORTHEAST CORNER of the claim is located 15433 feet WEST and 13564 feet NORTH from the SOUTHWEST Corner of Section 6, T. 24S, R. 17E, from the Gila and Salt River Meridian, SANTA CRUZ COUNTY, AZ.

DATED AND POSTED on the ground this 11 day of July, 2016.

1077615 US LLC

WITNESS: Hunter Tek

BY: [Signature]

AGENT: Darling Environmental & Surveying, Ltd.

9040 South Rita Road, Suite 2350

Tucson, AZ 85747

AMC439555

When Filed Return To:  
1077615 US LLC

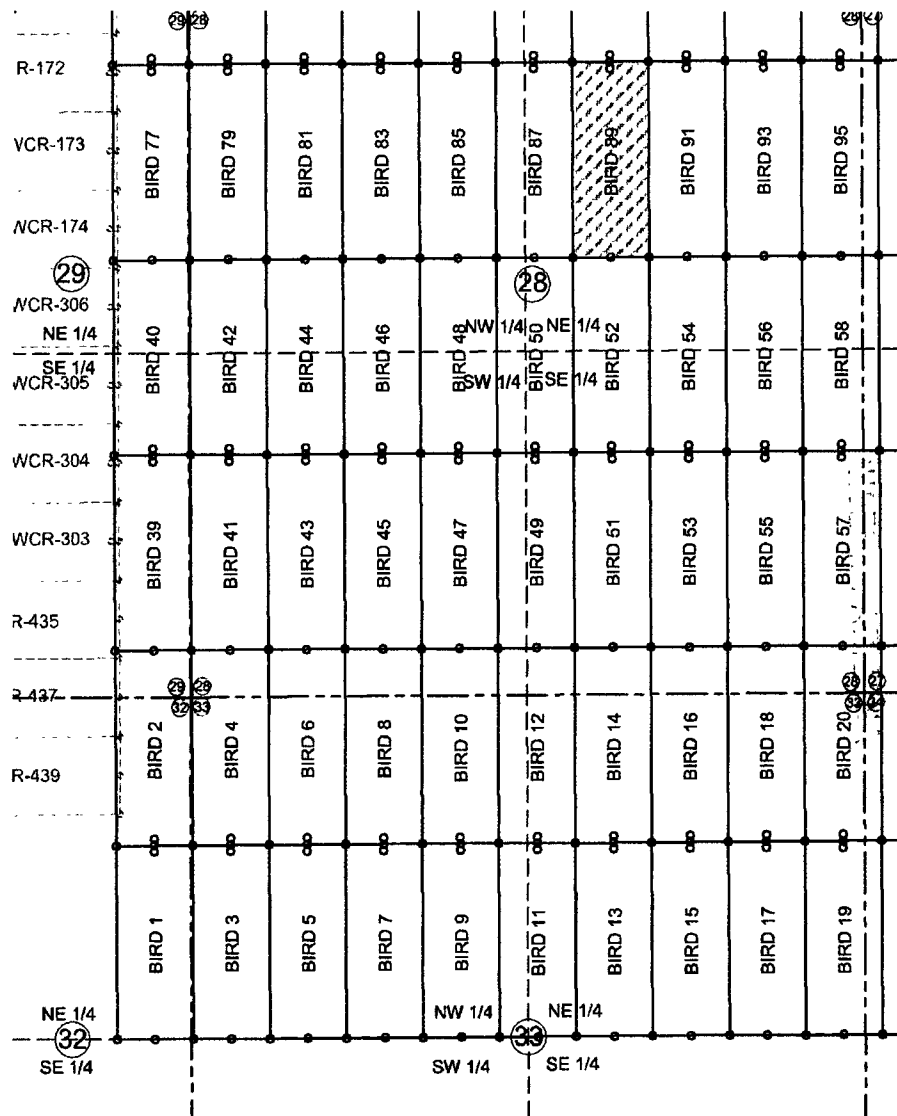
250 H Street, PMB 466

Blaine, WA 98230

# MINING CLAIM MAP

SCALE: 1" = 1500'

LODE (X) PLACER ( )



RECEIVED  
BLM AZ STATE OFFICE

2016 SEP 14 PM 1:29

AMC 439555

1. The above map depicts the BIRD 89 mining claim, which is located in Section (s) 28 Township 23S, Range 16E, Gila and Salt River Meridian, SANTA CRUZ County, Arizona.
2. The types of corner and end center monuments and location monument used are as follows: 2"X2"X5' WOOD POSTS.
3. The bearings in degrees between claim corners are: East West lines run S89°23'W and North South lines run N0°27'W.
4. All claims in this block are contiguous.

When Filed Return To:  
1077615 US LLC

250 H Street, PMB 466

Blaine, WA 98230

2016-06024

Page 1 of 2

Requested By: Charles & Brady  
SUZANNE SAINZ, RECORDER  
SANTA CRUZ COUNTY, ARIZONA  
09-13-2016 12:31 PM Recording Fee \$10.00

# LOCATION NOTICE FOR LODE MINING CLAIM

NOTICE IS HEREBY GIVEN that the BIRD 90 lode mining claim  
has been located

By: 1077615 US LLC

250 H Street, PMB 466

Blaine, WA 98230

BLM  
Date  
Stamp

2016 SEP 14 P 1:29

RECEIVED  
BLM AZ STATE OFFICE

The general course of this claim is SOUTH TO NORTH and it is situated in the Harshaw & Patagonia Mining Districts, SANTA CRUZ County, Arizona. This claim is 1500 feet long and 600 feet wide constituting 300 feet on each side of the centerline.

This claim runs from the location monument on the centerline on which this location notice is posted approximately 20 feet in a(n) SOUTHERLY direction to the SOUTH end line and 1480 feet in a(n) NORTHERLY direction to the NORTH end line. This claim is marked by six monuments, one at each corner and one at the center of each end line of the claim. The location monument on which this notice is posted is situated within Section 28, Township 23 SOUTH, Range 16 EAST, from the Gila and Salt River Meridian, and this claim encompasses portions of the following quarter section (s), section (s), Township (s) and Range (s) SE ¼ of SECTION 21, and the NE ¼ of SECTION 28, T. 23S, R. 16E, from the Gila and Salt River Meridian, Arizona.

The locality of this claim with reference to some natural object or permanent monument and additional information (if any) concerning its locality are as follows: THE NORTHEAST CORNER of the claim is located 15445 feet WEST and 15064 feet NORTH from the SOUTHWEST Corner of Section 6, T. 24S, R. 17E, from the Gila and Salt River Meridian, SANTA CRUZ COUNTY, AZ.

DATED AND POSTED on the ground this 11 day of July, 20 16.

1077615 US LLC

WITNESS: Hunter Tek

BY: [Signature]  
AGENT: Darling Environmental & Surveying, Ltd.

9040 South Rita Road, Suite 2350

Tucson, AZ 85747

ANC439556

When Filed Return To:  
1077615 US LLC

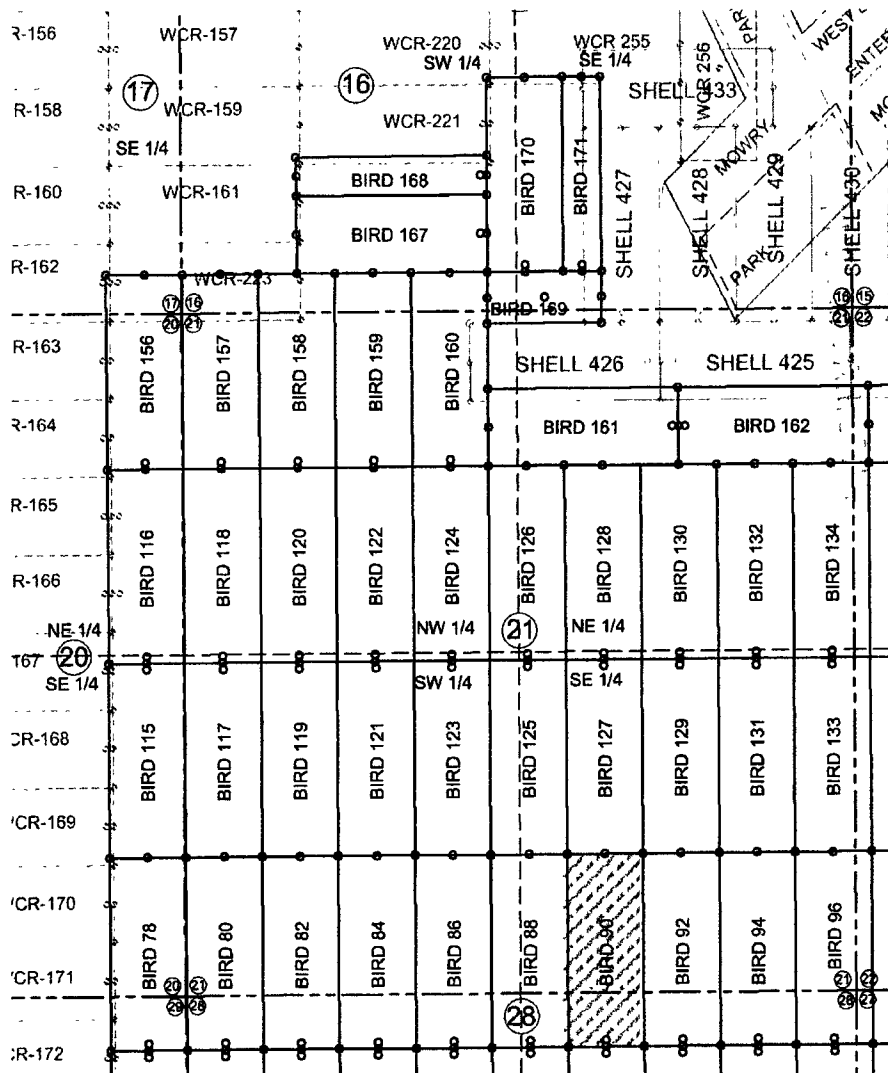
250 H Street, PMB 466

Blaine, WA 98230

# MINING CLAIM MAP

SCALE: 1" = 1500'

LODE (X) PLACER ( )



2016 SEP 14 PM 1:29

RECEIVED  
BLM AZ STATE OFFICE

AN0439556

1. The above map depicts the BIRD 90 mining claim, which is located in Section (s) 21 and 28 Township 23S, Range 16E, Gila and Salt River Meridian, SANTA CRUZ County, Arizona.
2. The types of corner and end center monuments and location monument used are as follows: 2"X2"X5' WOOD POSTS.
3. The bearings in degrees between claim corners are: East West lines run S89°23'W and North South lines run N0°27'W.
4. All claims in this block are contiguous.

When Filed Return To:  
1077615 US LLC

250 H Street, PMB 466

Blaine, WA 98230

2016-06025

Page 1 of 2

Requested By: Les & Brady

SUZANNE SAINZ, RECORDER

SANTA CRUZ COUNTY, ARIZONA

09-13-2016 12:31 PM Recording Fee \$10.00

# LOCATION NOTICE FOR LODE MINING CLAIM

NOTICE IS HEREBY GIVEN that the BIRD 91 lode mining claim  
has been located

By: 1077615 US LLC

250 H Street, PMB 466

Blaine, WA 98230

BLM  
Date  
Stamp

2016 SEP 14 PM 1:29

RECEIVED  
BLM AZ STATE OFFICE

The general course of this claim is NORTH TO SOUTH and it is situated in the Harshaw & Patagonia Mining Districts, SANTA CRUZ County, Arizona. This claim is 1500 feet long and 600 feet wide constituting 300 feet on each side of the centerline.

This claim runs from the location monument on the centerline on which this location notice is posted approximately 20 feet in a(n) NORTHERLY direction to the NORTH end line and 1480 feet in a(n) SOUTHERLY direction to the SOUTH end line. This claim is marked by six monuments, one at each corner and one at the center of each end line of the claim.

The location monument on which this notice is posted is situated within Section 28, Township 23 SOUTH, Range 16 EAST, from the Gila and Salt River Meridian, and this claim encompasses portions of the following quarter section (s), section (s), Township (s) and Range (s) NE ¼ of SECTION 28, T. 23S, R. 16E, from the Gila and Salt River Meridian, Arizona.

The locality of this claim with reference to some natural object or permanent monument and additional information (if any) concerning its locality are as follows: THE NORTHEAST CORNER of the claim is located 14833 feet WEST and 13569 feet NORTH from the SOUTHWEST Corner of Section 6, T. 24S, R. 17E, from the Gila and Salt River Meridian, SANTA CRUZ COUNTY, AZ.

DATED AND POSTED on the ground this 11 day of July, 2016.

1077615 US LLC

WITNESS: Hunter Tek

BY: [Signature]

AGENT: Darling Environmental & Surveying, Ltd.

9040 South Rita Road, Suite 2350

Tucson, AZ 85747

AHC439557

When Filed Return To:  
1077615 US LLC

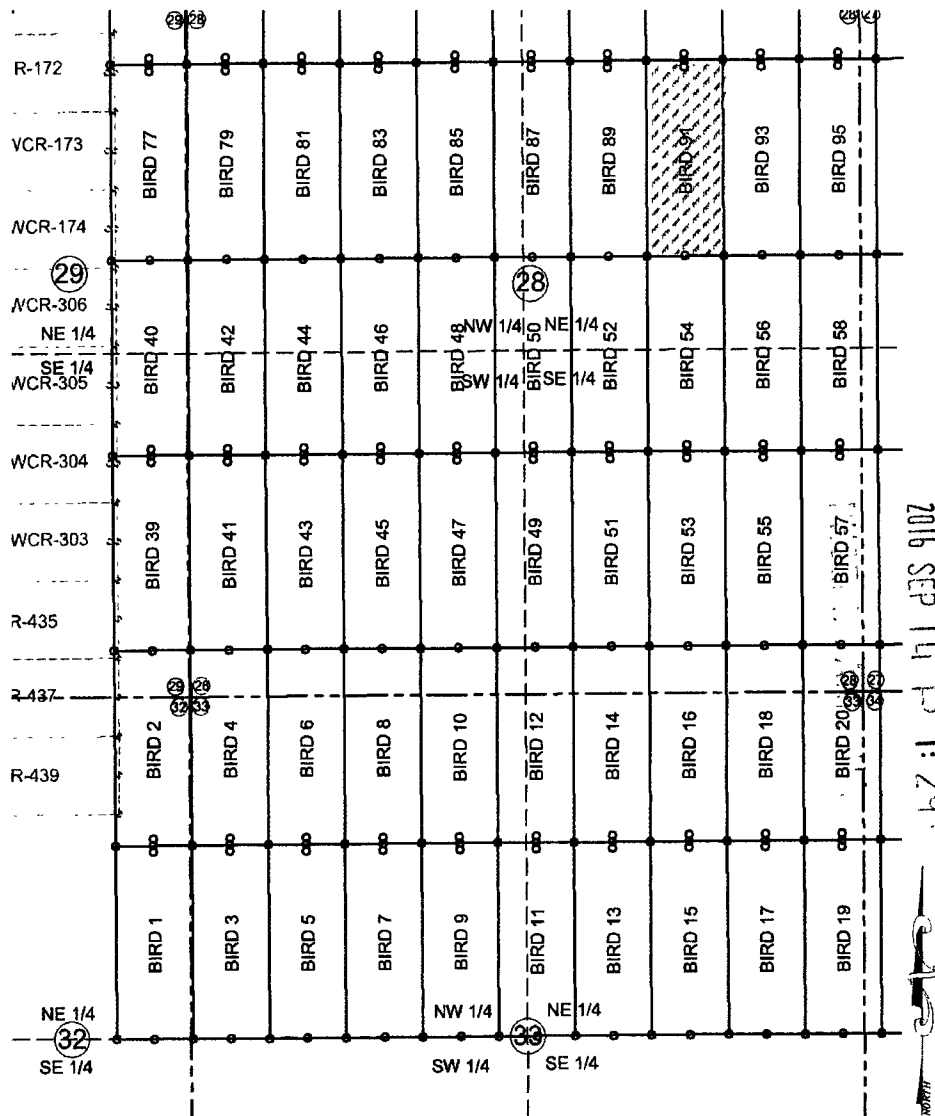
250 H Street, PMB 466

Blaine, WA 98230

### MINING CLAIM MAP

SCALE: 1" = 1500'

LODE (X) PLACER ( )



RECEIVED  
BLM AZ STATE OFFICE

2016 SEP 14 P 1:29

AMC 439557

1. The above map depicts the BIRD 91 mining claim, which is located in Section (s) 28 Township 23S, Range 16E, Gila and Salt River Meridian, SANTA CRUZ County, Arizona.
2. The types of corner and end center monuments and location monument used are as follows: 2"X2"X5' WOOD POSTS.
3. The bearings in degrees between claim corners are: East West lines run S89°23'W and North South lines run N0°27'W.
4. All claims in this block are contiguous.

When Filed Return To:  
1077615 US LLC

250 H Street, PMB 466

Blaine, WA 98230

2016-06026

Page 1 of 2

Requested By: Jiles & Brady

SUZANNE SAINZ, RECORDER

SANTA CRUZ COUNTY, ARIZONA

09-13-2016 12:31 PM Recording Fee \$10.00

## LOCATION NOTICE FOR LODE MINING CLAIM

NOTICE IS HEREBY GIVEN that the BIRD 92 lode mining claim  
has been located

By: 1077615 US LLC

250 H Street, PMB 466

Blaine, WA 98230

BLM  
Date  
Stamp

2016 SEP 14 PM 1:30

RECEIVED  
BLM AZ STATE OFFICE

The general course of this claim is SOUTH TO NORTH and it is situated in the Harshaw & Patagonia Mining Districts, SANTA CRUZ County, Arizona. This claim is 1500 feet long and 600 feet wide constituting 300 feet on each side of the centerline.

This claim runs from the location monument on the centerline on which this location notice is posted approximately 20 feet in a(n) SOUTHERLY direction to the SOUTH end line and 1480 feet in a(n) NORTHERLY direction to the NORTH end line. This claim is marked by six monuments, one at each corner and one at the center of each end line of the claim.

The location monument on which this notice is posted is situated within Section 28, Township 23 SOUTH, Range 16 EAST, from the Gila and Salt River Meridian, and this claim encompasses portions of the following quarter section (s), section (s), Township (s) and Range (s) SE ¼ of SECTION 21, and the NE ¼ of SECTION 28, T. 23S, R. 16E, from the Gila and Salt River Meridian, Arizona.

The locality of this claim with reference to some natural object or permanent monument and additional information (if any) concerning its locality are as follows: THE NORTHEAST CORNER of the claim is located 14845 feet WEST and 15069 feet NORTH from the SOUTHWEST Corner of Section 6, T. 24S, R. 17E, from the Gila and Salt River Meridian, SANTA CRUZ COUNTY, AZ.

DATED AND POSTED on the ground this 11 day of July, 2016.

1077615 US LLC

WITNESS:

Hunter Tek

BY:

Jessie Trujillo

AGENT: Darling Environmental & Surveying, Ltd.

9040 South Rita Road, Suite 2350

Tucson, AZ 85747

ANC439558





When Filed Return To:  
1077615 US LLC

250 H Street, PMB 466

Blaine, WA 98230

2016-06027

Page 1 of 2

Requested By: J. Ples & Brady

SUZANNE SAINZ, RECORDER

SANTA CRUZ COUNTY, ARIZONA

09-13-2016 12:31 PM Recording Fee \$10.00

# LOCATION NOTICE FOR LODE MINING CLAIM

NOTICE IS HEREBY GIVEN that the BIRD 93 lode mining claim  
has been located

By: 1077615 US LLC

250 H Street, PMB 466

Blaine, WA 98230

BLM  
Date  
Stamp

RECEIVED  
BLM AZ STATE OFFICE  
2016 SEP 14 PM 1:33

The general course of this claim is NORTH TO SOUTH and it is situated in the Harshaw & Patagonia Mining Districts, SANTA CRUZ County, Arizona. This claim is 1500 feet long and 600 feet wide constituting 300 feet on each side of the centerline.

This claim runs from the location monument on the centerline on which this location notice is posted approximately 20 feet in a(n) NORTHERLY direction to the NORTH end line and 1480 feet in a(n) SOUTHERLY direction to the SOUTH end line. This claim is marked by six monuments, one at each corner and one at the center of each end line of the claim. The location monument on which this notice is posted is situated within Section 28, Township 23 SOUTH, Range 16 EAST, from the Gila and Salt River Meridian, and this claim encompasses portions of the following quarter section (s), section (s), Township (s) and Range (s) NE ¼ of SECTION 28, T. 23S, R. 16E, from the Gila and Salt River Meridian, Arizona.

The locality of this claim with reference to some natural object or permanent monument and additional information (if any) concerning its locality are as follows: THE NORTHEAST CORNER of the claim is located 14233 feet WEST and 13573 feet NORTH from the SOUTHWEST Corner of Section 6, T. 24S, R. 17E, from the Gila and Salt River Meridian, SANTA CRUZ COUNTY, AZ.

DATED AND POSTED on the ground this 11 day of July, 20 16.

1077615 US LLC

WITNESS: Hunter Tek

BY: Jesse Trujillo

AGENT: Darling Environmental & Surveying, Ltd.

9040 South Rita Road, Suite 2350

Tucson, AZ 85747

ANC439559

When Filed Return To:  
1077615 US LLC

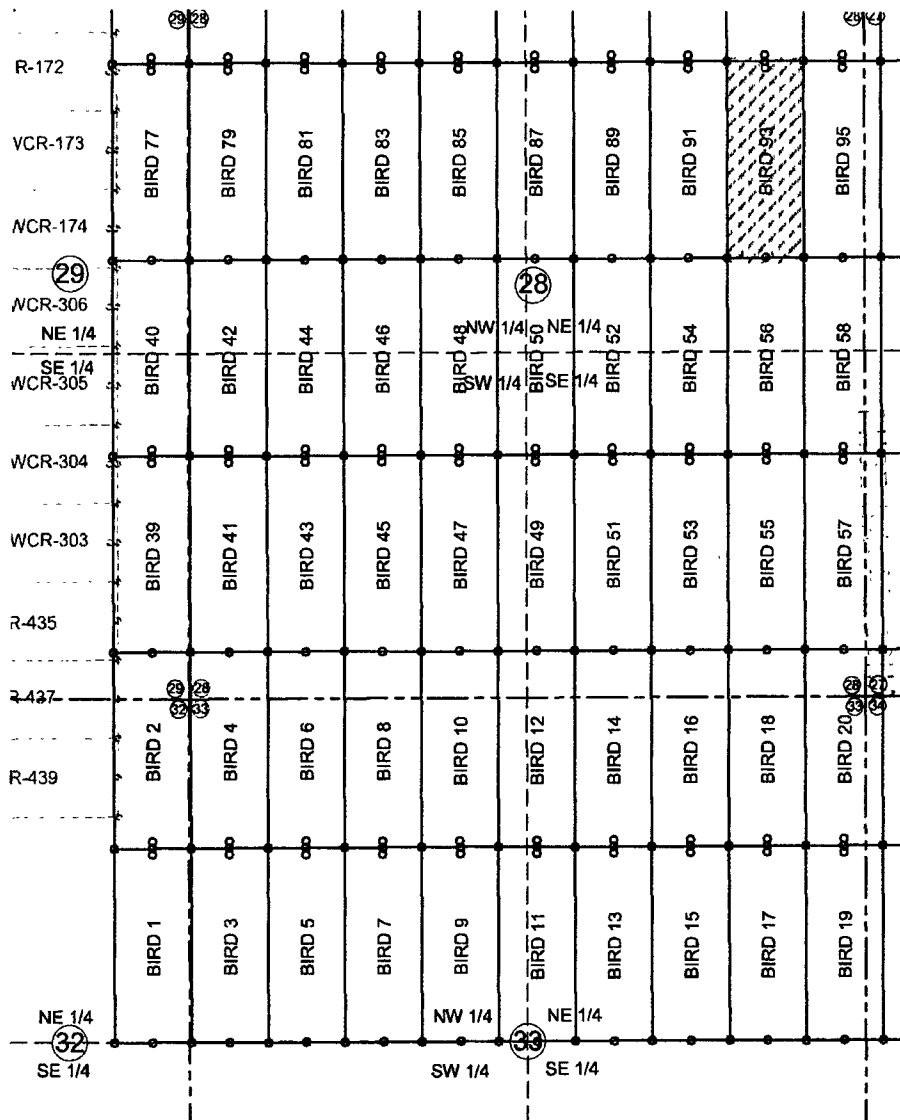
250 H Street, PMB 466

Blaine, WA 98230

# MINING CLAIM MAP

SCALE: 1" = 1500'

LODE (X) PLACER ( )



2016 SEP 14 P 1:33

RECEIVED  
BLM AZ STATE OFFICE

AMC439559

1. The above map depicts the BIRD 93 mining claim, which is located in Section (s) 28 Township 23S, Range 16E, Gila and Salt River Meridian, SANTA CRUZ County, Arizona.
2. The types of corner and end center monuments and location monument used are as follows: 2"X2"X5' WOOD POSTS.
3. The bearings in degrees between claim corners are: East West lines run S89°23'W and North South lines run N0°27'W.
4. All claims in this block are contiguous.

When Filed Return To:  
1077615 US LLC

250 H Street, PMB 466

Blaine, WA 98230



2016-06028

Page 1 of 2

Requested By: J. Riley & Brady

SUZANNE SAINZ, RECORDER

SANTA CRUZ COUNTY, ARIZONA

09-13-2016 12:31 PM Recording Fee \$10.00

# LOCATION NOTICE FOR LODE MINING CLAIM

NOTICE IS HEREBY GIVEN that the BIRD 94 lode mining claim  
has been located

By: 1077615 US LLC

250 H Street, PMB 466

Blaine, WA 98230

BLM  
Date  
Stamp

PHOENIX, ARIZONA

2016 SEP 14 P 1:33

RECEIVED  
BLM AZ STATE OFFICE

The general course of this claim is SOUTH TO NORTH and it is situated in the Harshaw & Patagonia Mining Districts, SANTA CRUZ County, Arizona. This claim is 1500 feet long and 600 feet wide constituting 300 feet on each side of the centerline.

This claim runs from the location monument on the centerline on which this location notice is posted approximately 20 feet in a(n) SOUTHERLY direction to the SOUTH end line and 1480 feet in a(n) NORTHERLY direction to the NORTH end line. This claim is marked by six monuments, one at each corner and one at the center of each end line of the claim. The location monument on which this notice is posted is situated within Section 28, Township 23 SOUTH, Range 16 EAST, from the Gila and Salt River Meridian, and this claim encompasses portions of the following quarter section (s), section (s), Township (s) and Range (s) SE ¼ of SECTION 21, and the NE ¼ of SECTION 28, T. 23S, R. 16E, from the Gila and Salt River Meridian, Arizona.

The locality of this claim with reference to some natural object or permanent monument and additional information (if any) concerning its locality are as follows: THE NORTHEAST CORNER of the claim is located 14245 feet WEST and 15073 feet NORTH from the SOUTHWEST Corner of Section 6, T. 24S, R. 17E, from the Gila and Salt River Meridian, SANTA CRUZ COUNTY, AZ.

DATED AND POSTED on the ground this 11 day of July, 20 16.

1077615 US LLC

WITNESS: Hunter Tek

BY: [Signature]

AGENT: Darling Environmental & Surveying, Ltd.

9040 South Rita Road, Suite 2350

Tucson, AZ 85747

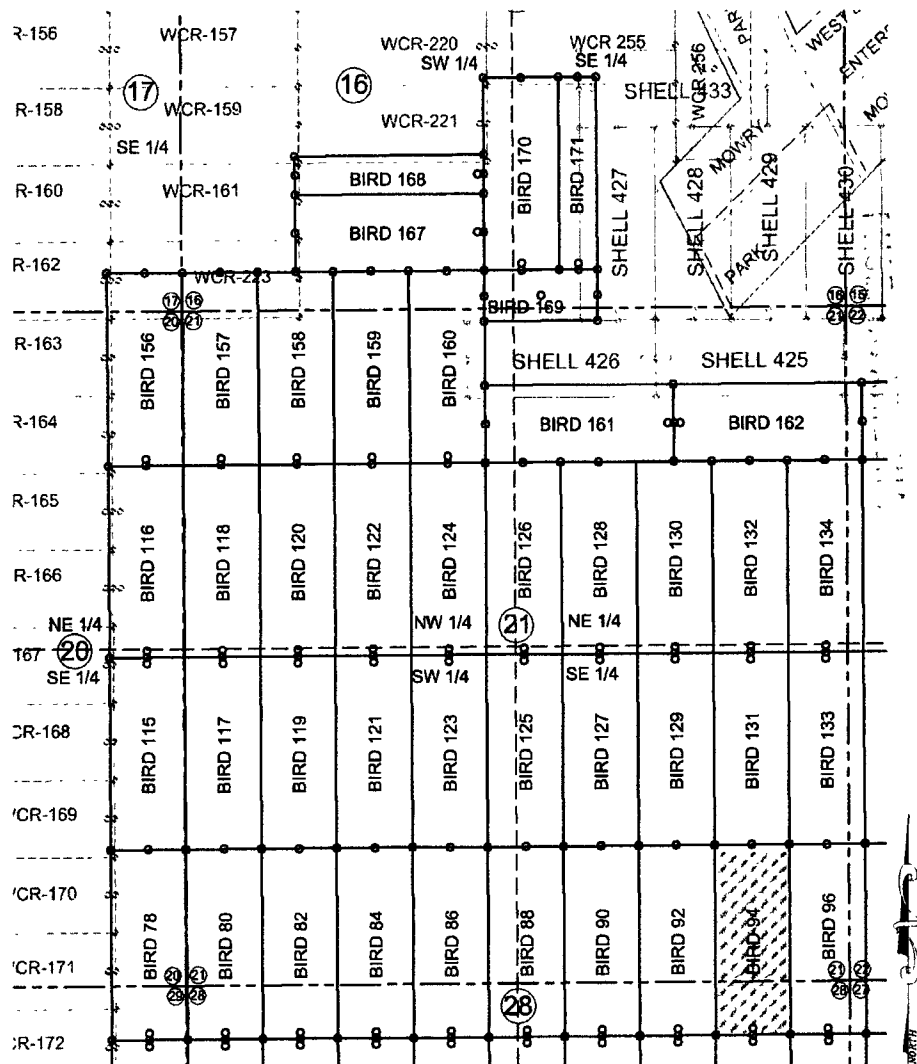
AMC439560

Blaine, WA 98230

## MINING CLAIM MAP

**SCALE: 1" = 1500'**

**LODE ( X ) PLACER ( )**



RECEIVED  
BLMAZ STATE OFFICE  
2016 SEP 14 PM 1:33

AMC 339560

1. The above map depicts the BIRD 94 mining claim, which is located in Section (s) 21 and 28 Township 23S, Range 16E, Gila and Salt River Meridian, SANTA CRUZ County, Arizona.
2. The types of corner and end center monuments and location monument used are as follows: 2"X2"X5' WOOD POSTS.
3. The bearings in degrees between claim corners are: East West lines run S89°23'W and North South lines run N0°27'W.
4. All claims in this block are contiguous.

When Filed Return To:  
1077615 US LLC

250 H Street, PMB 466

Blaine, WA 98230



2016-06029

Page 1 of 2

Requested By: Quarles & Brady

SUZANNE SAINZ, RECORDER

SANTA CRUZ COUNTY, ARIZONA

09-13-2016 12:31 PM Recording Fee \$10.00

# LOCATION NOTICE FOR LODE MINING CLAIM

NOTICE IS HEREBY GIVEN that the BIRD 95 lode mining claim  
has been located

By: 1077615 US LLC

250 H Street, PMB 466

Blaine, WA 98230

BLM  
Date  
Stamp

RECEIVED  
BLM AZ STATE OFFICE  
2016 SEP 14 P 1:33  
PHOENIX, ARIZONA

The general course of this claim is NORTH TO SOUTH and it is situated in the Harshaw & Patagonia Mining Districts, SANTA CRUZ County, Arizona. This claim is 1500 feet long and 600 feet wide constituting 300 feet on each side of the centerline.

This claim runs from the location monument on the centerline on which this location notice is posted approximately 20 feet in a(n) NORTHERLY direction to the NORTH end line and 1480 feet in a(n) SOUTHERLY direction to the SOUTH end line. This claim is marked by six monuments, one at each corner and one at the center of each end line of the claim.

The location monument on which this notice is posted is situated within Section 28, Township 23 SOUTH, Range 16 EAST, from the Gila and Salt River Meridian, and this claim encompasses portions of the following quarter section (s), section (s), Township (s) and Range (s) NE ¼ of SECTION 28 and the NW ¼ of SECTION 27, T. 23S, R. 16E, from the Gila and Salt River Meridian, Arizona.

The locality of this claim with reference to some natural object or permanent monument and additional information (if any) concerning its locality are as follows: THE NORTHEAST CORNER of the claim is located 13633 feet WEST and 13578 feet NORTH from the SOUTHWEST Corner of Section 6, T. 24S, R. 17E, from the Gila and Salt River Meridian, SANTA CRUZ COUNTY, AZ.

DATED AND POSTED on the ground this 11 day of July, 2016.

1077615 US LLC

WITNESS:

Hunter Tek

BY:

Jesse Treviño

AGENT: Darling Environmental & Surveying, Ltd.

9040 South Rita Road, Suite 2350

Tucson, AZ 85747

AMC439561

When Filed Return To:  
1077615 US LLC

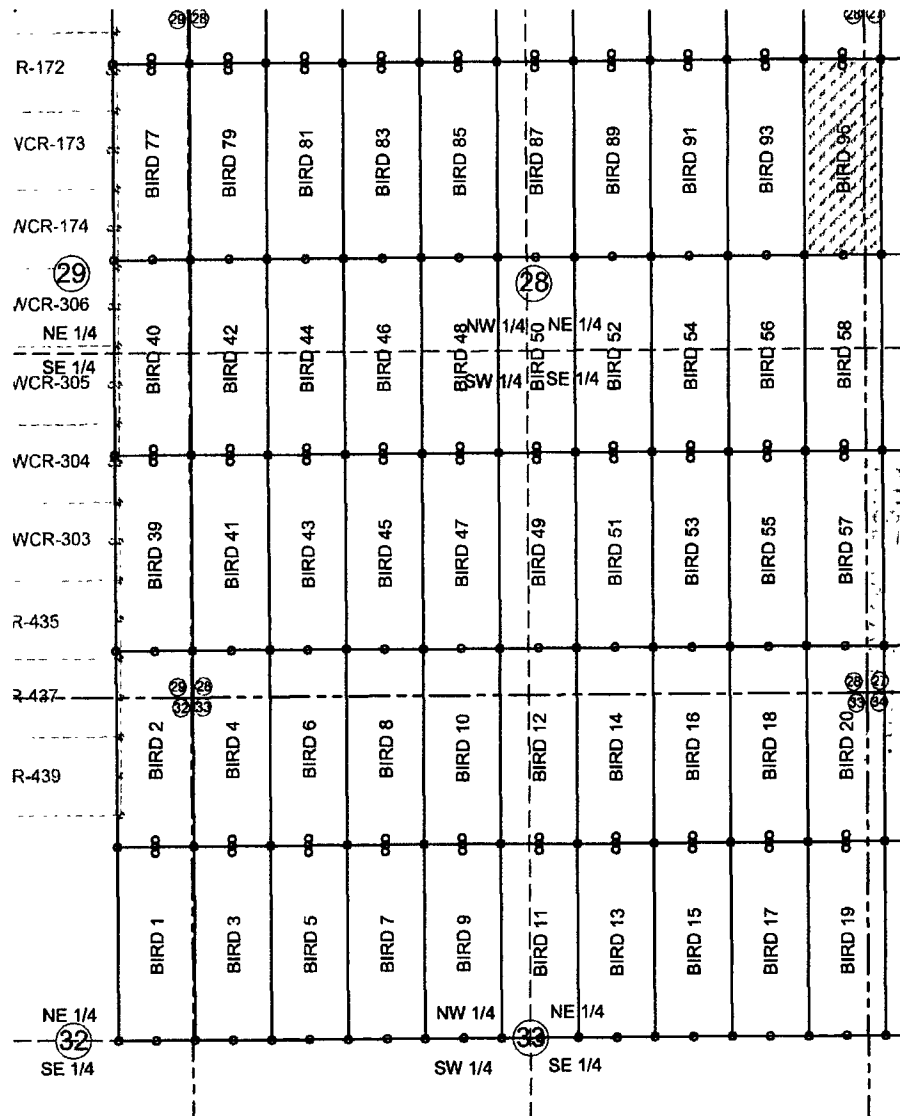
250 H Street, PMB 466

Blaine, WA 98230

# MINING CLAIM MAP

SCALE: 1" = 1500'

LODE (X) PLACER ( )



AMC439561

RECEIVED  
BLM AZ STATE OFFICE  
2016 SEP 14 PM 1:33

1. The above map depicts the BIRD 95 mining claim, which is located in Section (s) 27 and 28 Township 23S, Range 16E, Gila and Salt River Meridian, SANTA CRUZ County, Arizona.
2. The types of corner and end center monuments and location monument used are as follows: 2"X2"X5' WOOD POSTS.
3. The bearings in degrees between claim corners are: East West lines run S89°23'W and North South lines run N0°27'W.
4. All claims in this block are contiguous.



When Filed Return To:  
1077615 US LLC

250 H Street, PMB 466

Blaine, WA 98230



2016-06030

Page 1 of 2

Requested By: J. Les & Brady

SUZANNE SAINZ, RECORDER

SANTA CRUZ COUNTY, ARIZONA

09-13-2016 12:31 PM Recording Fee \$10.00

## LOCATION NOTICE FOR LODE MINING CLAIM

NOTICE IS HEREBY GIVEN that the BIRD 96 lode mining claim  
has been located

By: 1077615 US LLC

250 H Street, PMB 466

Blaine, WA 98230

BLM  
Date  
Stamp

RECEIVED  
BLM AZ STATE OFFICE  
2016 SEP 14 P 1:33  
TUCSON, ARIZONA

The general course of this claim is SOUTH TO NORTH and it is situated in the Harshaw & Patagonia Mining Districts, SANTA CRUZ County, Arizona. This claim is 1500 feet long and 600 feet wide constituting 300 feet on each side of the centerline.

This claim runs from the location monument on the centerline on which this location notice is posted approximately 20 feet in a(n) SOUTHERLY direction to the SOUTH end line and 1480 feet in a(n) NORTHERLY direction to the NORTH end line. This claim is marked by six monuments, one at each corner and one at the center of each end line of the claim. The location monument on which this notice is posted is situated within Section 28, Township 23 SOUTH, Range 16 EAST, from the Gila and Salt River Meridian, and this claim encompasses portions of the following quarter section (s), section (s), Township (s) and Range (s) SE ¼ of SECTION 21, the SW ¼ of SECTION 22, the NW ¼ of SECTION 27, and the NE ¼ of SECTION 28, T. 23S, R. 16E, from the Gila and Salt River Meridian, Arizona.

The locality of this claim with reference to some natural object or permanent monument and additional information (if any) concerning its locality are as follows: THE NORTHEAST CORNER of the claim is located 13645 feet WEST and 15078 feet NORTH from the SOUTHWEST Corner of Section 6, T. 24S, R. 17E, from the Gila and Salt River Meridian, SANTA CRUZ COUNTY, AZ.

DATED AND POSTED on the ground this 11 day of July, 2016.

1077615 US LLC

WITNESS: Hunter Tek

BY: Jess Trujillo

AGENT: Darling Environmental & Surveying, Ltd.

9040 South Rita Road, Suite 2350

Tucson, AZ 85747

ANC 439562



When Filed Return To:  
1077615 US LLC

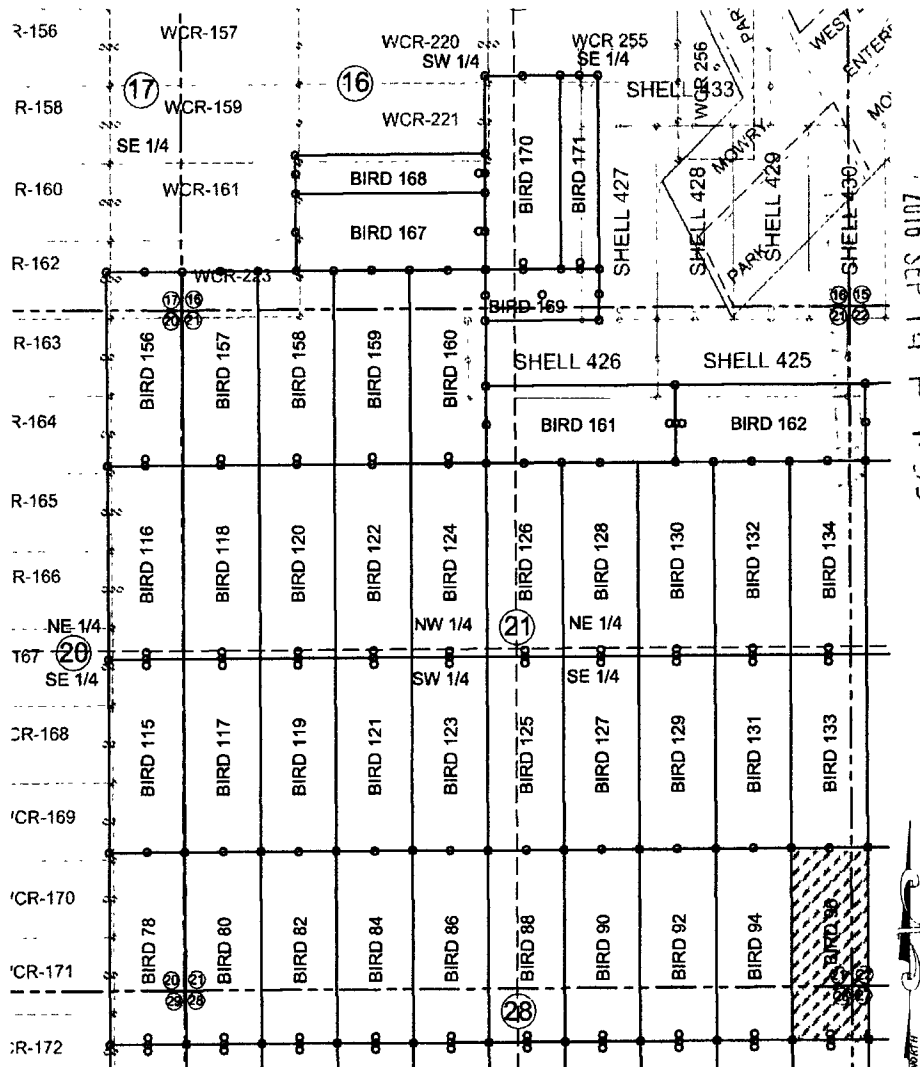
250 H Street, PMB 466

Blaine, WA 98230

# MINING CLAIM MAP

SCALE: 1" = 1500'

LODE (X) PLACER ( )



2016 SEP 14 P 1:33

RECEIVED  
BLM AZ STATE OFFICE

ANCH39562

1. The above map depicts the BIRD 96 mining claim, which is located in Section (s) 21 and 28 Township 23S, Range 16E, Gila and Salt River Meridian, SANTA CRUZ County, Arizona.
2. The types of corner and end center monuments and location monument used are as follows: 2"X2"X5' WOOD POSTS.
3. The bearings in degrees between claim corners are: East West lines run S89°23'W and North South lines run N0°27'W.
4. All claims in this block are contiguous.

When Filed Return To:  
1077615 US LLC

250 H Street, PMB 466

Blaine, WA 98230



2016-06031

Page 1 of 2

Requested By: Arles & Brady

SUZANNE SAINZ, RECORDER

SANTA CRUZ COUNTY, ARIZONA

09-13-2016 12:31 PM Recording Fee \$10.00

# LOCATION NOTICE FOR LODE MINING CLAIM

NOTICE IS HEREBY GIVEN that the BIRD 97 lode mining claim  
has been located

By: 1077615 US LLC

250 H Street, PMB 466

Blaine, WA 98230

BLM  
Date  
Stamp

RECEIVED  
BLM AZ STATE OFFICE  
2016 SEP 14 P 1:33  
PHOENIX, ARIZONA

The general course of this claim is NORTH TO SOUTH and it is situated in the Harshaw & Patagonia Mining Districts, SANTA CRUZ County, Arizona. This claim is 1500 feet long and 600 feet wide constituting 300 feet on each side of the centerline.

This claim runs from the location monument on the centerline on which this location notice is posted approximately 20 feet in a(n) NORTHERLY direction to the NORTH end line and 1480 feet in a(n) SOUTHERLY direction to the SOUTH end line. This claim is marked by six monuments, one at each corner and one at the center of each end line of the claim.

The location monument on which this notice is posted is situated within Section 27, Township 23 SOUTH, Range 16 EAST, from the Gila and Salt River Meridian, and this claim encompasses portions of the following quarter section (s), section (s), Township (s) and Range (s) NW ¼ of SECTION 27, T. 23S, R. 16E, from the Gila and Salt River Meridian, Arizona.

The locality of this claim with reference to some natural object or permanent monument and additional information (if any) concerning its locality are as follows: THE NORTHEAST CORNER of the claim is located 13033 feet WEST and 13583 feet NORTH from the SOUTHWEST Corner of Section 6, T. 24S, R. 17E, from the Gila and Salt River Meridian, SANTA CRUZ COUNTY, AZ.

DATED AND POSTED on the ground this 11 day of July, 20 16.

1077615 US LLC

WITNESS: Hunter Ten

BY: Jess Trujillo

AGENT: Darling Environmental & Surveying, Ltd.

9040 South Rita Road, Suite 2350

Tucson, AZ 85747

AMC439563

When Filed Return To:  
1077615 US LLC

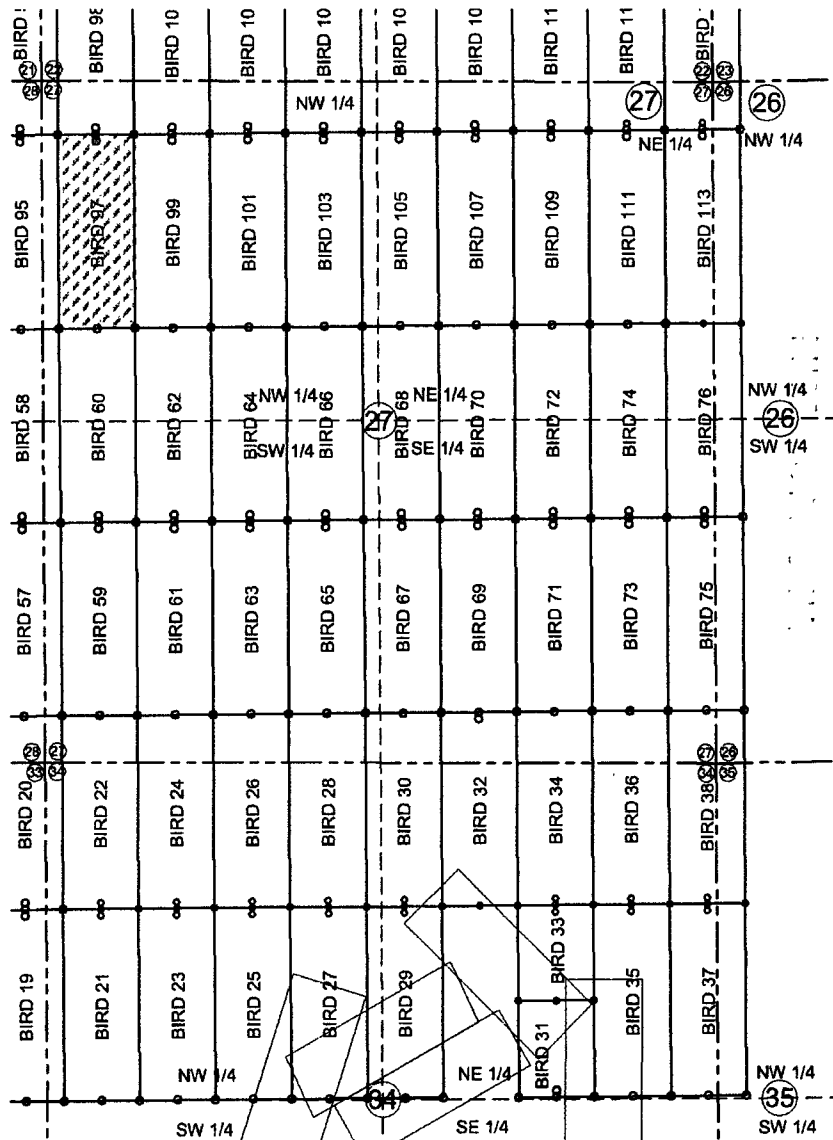
250 H Street, PMB 466

Blaine, WA 98230

### MINING CLAIM MAP

SCALE: 1" = 1500'

LODE (X) PLACER ( )



RECEIVED  
BLM AZ STATE OFFICE  
2016 SEP 14 P 1:33

ANC439563

1. The above map depicts the BIRD 97 mining claim, which is located in Section (s) 27 Township 23S, Range 16E, Gila and Salt River Meridian, SANTA CRUZ County, Arizona.
2. The types of corner and end center monuments and location monument used are as follows: 2"X2"X5' WOOD POSTS.
3. The bearings in degrees between claim corners are: East West lines run S89°23'W and North South lines run N0°27'W.
4. All claims in this block are contiguous.

When Filed Return To:  
1077615 US LLC

250 H Street, PMB 466

Blaine, WA 98230



2016-06032

Page 1 of 2

Requested By: Charles & Brady

SUZANNE SAINZ, RECORDER

SANTA CRUZ COUNTY, ARIZONA

09-13-2016 12:31 PM Recording Fee \$10.00

#### LOCATION NOTICE FOR LODE MINING CLAIM

NOTICE IS HEREBY GIVEN that the BIRD 98 lode mining claim  
has been located

By: 1077615 US LLC

250 H Street, PMB 466

Blaine, WA 98230

BLM  
Date  
Stamp

RECEIVED  
BLM AZ STATE OFFICE  
2016 SEP 14 P 1:33  
PHOENIX, ARIZONA

The general course of this claim is SOUTH TO NORTH and it is situated in the Harshaw & Patagonia Mining Districts, SANTA CRUZ County, Arizona. This claim is 1500 feet long and 600 feet wide constituting 300 feet on each side of the centerline.

This claim runs from the location monument on the centerline on which this location notice is posted approximately 20 feet in a(n) SOUTHERLY direction to the SOUTH end line and 1480 feet in a(n) NORTHERLY direction to the NORTH end line. This claim is marked by six monuments, one at each corner and one at the center of each end line of the claim. The location monument on which this notice is posted is situated within Section 27, Township 23 SOUTH, Range 16 EAST, from the Gila and Salt River Meridian, and this claim encompasses portions of the following quarter section (s), section (s), Township (s) and Range (s) SW ¼ of SECTION 22, the NW ¼ of SECTION 27, T. 23S, R. 16E, from the Gila and Salt River Meridian, Arizona.

The locality of this claim with reference to some natural object or permanent monument and additional information (if any) concerning its locality are as follows: THE NORTHEAST CORNER of the claim is located 13045 feet WEST and 15083 feet NORTH from the SOUTHWEST Corner of Section 6, T. 24S, R. 17E, from the Gila and Salt River Meridian, SANTA CRUZ COUNTY, AZ.

DATED AND POSTED on the ground this 11 day of July, 20 16.

1077615 US LLC

WITNESS: Hunter Tek

BY: [Signature]

AGENT: Darling Environmental & Surveying, Ltd.

9040 South Rita Road, Suite 2350

Tucson, AZ 85747

ANC439564

When Filed Return To:  
1077615 US LLC

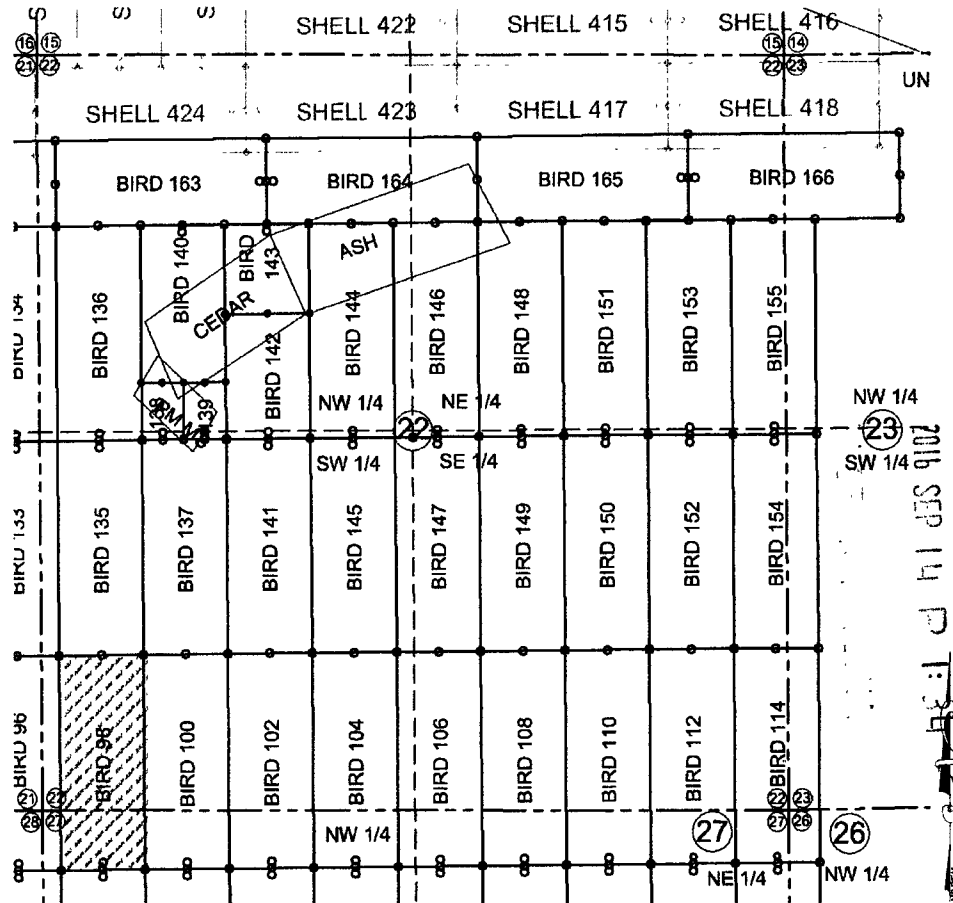
250 H Street, PMB 466

Blaine, WA 98230

# MINING CLAIM MAP

SCALE: 1" = 1500'

LODE ( X ) PLACER ( )



RECEIVED  
BLM AZ STATE OFFICE

2016 SEP 14 PM 1:38

AMC 439564

1. The above map depicts the BIRD 98 mining claim, which is located in Section (s) 22 and 27 Township 23S, Range 16E, Gila and Salt River Meridian, SANTA CRUZ County, Arizona.
2. The types of corner and end center monuments and location monument used are as follows: 2"X2"X5' WOOD POSTS.
3. The bearings in degrees between claim corners are: East West lines run S89°23'W and North South lines run N0°27'W.
4. All claims in this block are contiguous.

When Filed Return To:  
1077615 US LLC

250 H Street, PMB 466

Blaine, WA 98230

2016-06033

Page 1 of 2

Requested By: irles & Brady

SUZANNE SAINZ, RECORDER

SANTA CRUZ COUNTY, ARIZONA

09-13-2016 12:31 PM Recording Fee \$10.00

# LOCATION NOTICE FOR LODE MINING CLAIM

NOTICE IS HEREBY GIVEN that the BIRD 99 lode mining claim  
has been located

By: 1077615 US LLC

250 H Street, PMB 466

Blaine, WA 98230

BLM  
Date  
Stamp

RECEIVED  
BLM AZ STATE OFFICE

2016 SEP 14 PM 1:34

The general course of this claim is NORTH TO SOUTH and it is situated in the Harshaw & Patagonia Mining Districts, SANTA CRUZ County, Arizona. This claim is 1500 feet long and 600 feet wide constituting 300 feet on each side of the centerline.

This claim runs from the location monument on the centerline on which this location notice is posted approximately 20 feet in a(n) NORTHERLY direction to the NORTH end line and 1480 feet in a(n) SOUTHERLY direction to the SOUTH end line. This claim is marked by six monuments, one at each corner and one at the center of each end line of the claim. The location monument on which this notice is posted is situated within Section 27, Township 23 SOUTH, Range 16 EAST, from the Gila and Salt River Meridian, and this claim encompasses portions of the following quarter section (s), section (s), Township (s) and Range (s) NW ¼ of SECTION 27, T. 23S, R. 16E, from the Gila and Salt River Meridian, Arizona.

The locality of this claim with reference to some natural object or permanent monument and additional information (if any) concerning its locality are as follows: THE NORTHEAST CORNER of the claim is located 12433 feet WEST and 13587 feet NORTH from the SOUTHWEST Corner of Section 6, T. 24S, R. 17E, from the Gila and Salt River Meridian, SANTA CRUZ COUNTY, AZ.

DATED AND POSTED on the ground this 11 day of July, 20 16.

1077615 US LLC

WITNESS:

Hunter Tek

BY:

Jesse Trujillo

AGENT: Darling Environmental & Surveying, Ltd.

9040 South Rita Road, Suite 2350

Tucson, AZ 85747

AMC439565

When Filed Return To:  
1077615 US LLC

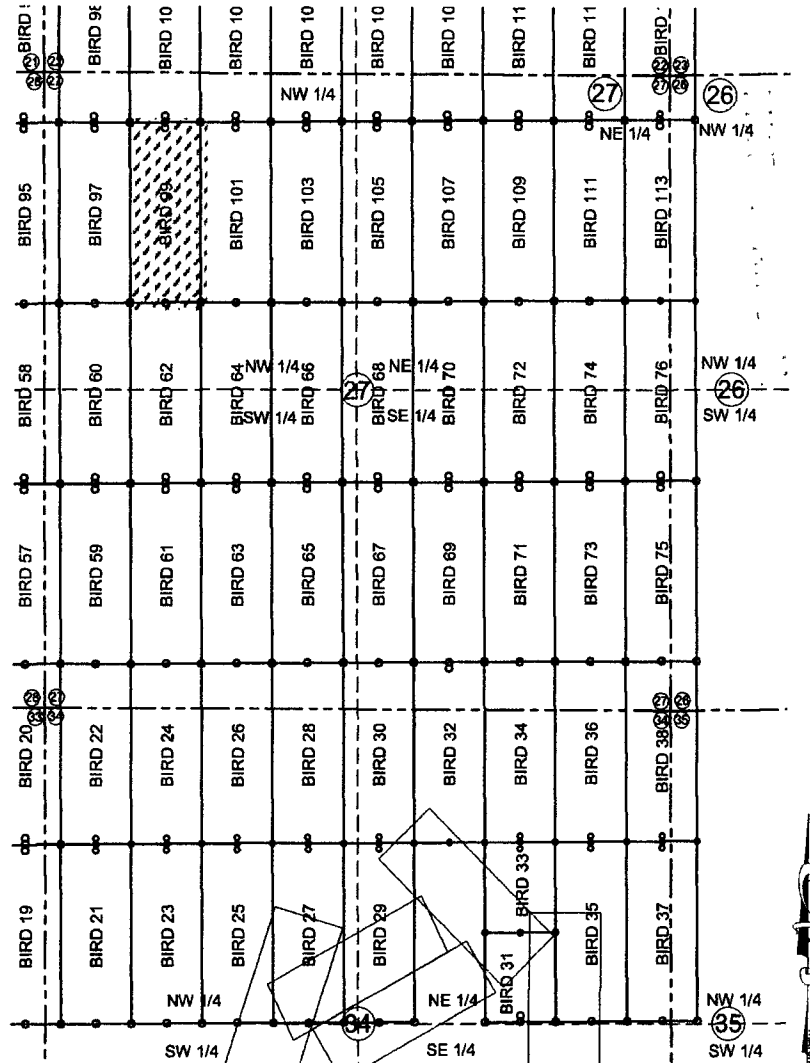
250 H Street, PMB 466

Blaine, WA 98230

# MINING CLAIM MAP

SCALE: 1" = 1500'

LODE (X) PLACER ( )



2016 SEP 14 PM 1:24

RECEIVED  
BLM AZ STATE OFFICE

AMC439565

1. The above map depicts the BIRD 99 mining claim, which is located in Section (s) 27 Township 23S, Range 16E, Gila and Salt River Meridian, SANTA CRUZ County, Arizona.
2. The types of corner and end center monuments and location monument used are as follows: 2"X2"X5' WOOD POSTS.
3. The bearings in degrees between claim corners are: East West lines run S89°23'W and North South lines run N0°27'W.
4. All claims in this block are contiguous.



When Filed Return To:  
1077615 US LLC

250 H Street, PMB 466

Blaine, WA 98230

2016-06034

Page 1 of 2

Requested By: Wiles & Brady  
SUZANNE SAINZ, RECORDER  
SANTA CRUZ COUNTY, ARIZONA  
09-13-2016 12:31 PM Recording Fee \$10.00

## LOCATION NOTICE FOR LODE MINING CLAIM

NOTICE IS HEREBY GIVEN that the BIRD 100 lode mining claim  
has been located

By: 1077615 US LLC

250 H Street, PMB 466

Blaine, WA 98230

BLM  
Date  
Stamp

RECEIVED  
BLM AZ STATE OFFICE  
2016 SEP 14 PM 1:24

The general course of this claim is SOUTH TO NORTH and it is situated in the Harshaw & Patagonia Mining Districts, SANTA CRUZ County, Arizona. This claim is 1500 feet long and 600 feet wide constituting 300 feet on each side of the centerline.

This claim runs from the location monument on the centerline on which this location notice is posted approximately 20 feet in a(n) SOUTHERLY direction to the SOUTH end line and 1480 feet in a(n) NORTHERLY direction to the NORTH end line. This claim is marked by six monuments, one at each corner and one at the center of each end line of the claim. The location monument on which this notice is posted is situated within Section 27, Township 23 SOUTH, Range 16 EAST, from the Gila and Salt River Meridian, and this claim encompasses portions of the following quarter section (s), section (s), Township (s) and Range (s) SW ¼ of SECTION 22, the NW ¼ of SECTION 27, T. 23S, R. 16E, from the Gila and Salt River Meridian, Arizona.

The locality of this claim with reference to some natural object or permanent monument and additional information (if any) concerning its locality are as follows: THE NORTHEAST CORNER of the claim is located 12445 feet WEST and 15087 feet NORTH from the SOUTHWEST Corner of Section 6, T. 24S, R. 17E, from the Gila and Salt River Meridian, SANTA CRUZ COUNTY, AZ.

DATED AND POSTED on the ground this 11 day of July, 20 16.

1077615 US LLC

WITNESS: Hunter Tek

BY: [Signature]

AGENT: Darling Environmental & Surveying, Ltd.

9040 South Rita Road, Suite 2350

Tucson, AZ 85747

AMC439566



When Filed Return To:  
1077615 US LLC

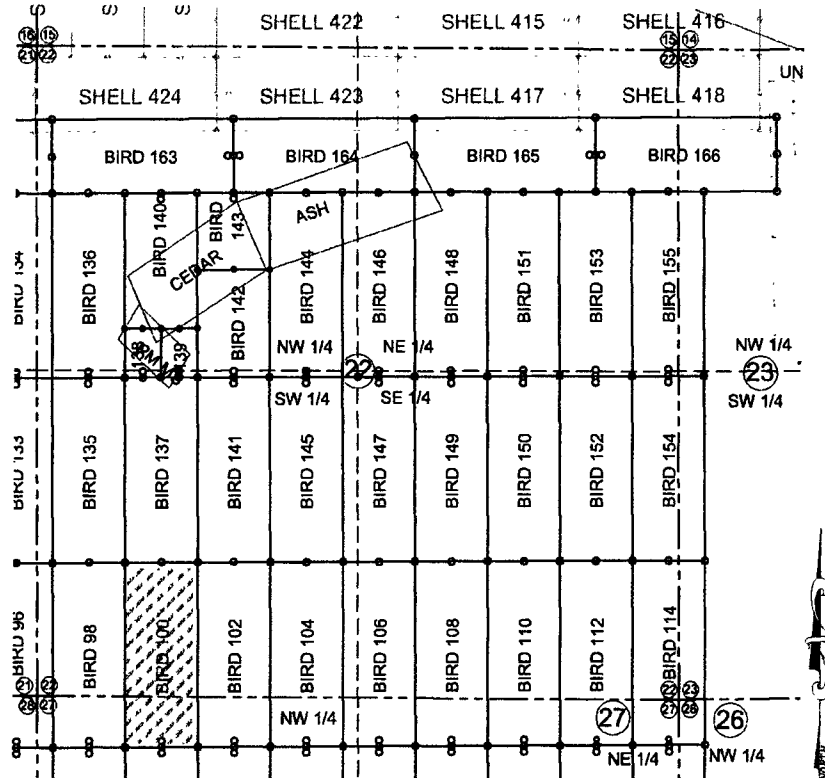
250 H Street, PMB 466

Blaine, WA 98230

### MINING CLAIM MAP

SCALE: 1" = 1500'

LODE (X) PLACER ( )



2016 SEP 14 P 1:24

RECEIVED  
BLM AZ STATE OFFICE

1. The above map depicts the BIRD 100 mining claim, which is located in Section (s) 22 and 27 Township 23S, Range 16E, Gila and Salt River Meridian, SANTA CRUZ County, Arizona.
2. The types of corner and end center monuments and location monument used are as follows: 2"X2"X5' WOOD POSTS.
3. The bearings in degrees between claim corners are: East West lines run S89°23'W and North South lines run N0°27'W.
4. All claims in this block are contiguous.

ANCH 39566

Requested By: Charles & Brady  
 SUZANNE SAINZ, RECORDER  
 SANTA CRUZ COUNTY, ARIZONA  
 09-13-2016 12:31 PM Recording Fee \$10.00

When Filed Return To:

1077615 US LLC

250 H Street, PMB 466

Blaine, WA 98230

# LOCATION NOTICE FOR LODE MINING CLAIM

NOTICE IS HEREBY GIVEN that the BIRD 101 lode mining claim  
 has been located

By: 1077615 US LLC

250 H Street, PMB 466

Blaine, WA 98230

BLM  
 Date  
 Stamp

RECEIVED  
 BLM AZ STATE OFFICE

2016 SEP 14 PM 1:35

The general course of this claim is NORTH TO SOUTH and it is situated in the Harshaw & Patagonia Mining Districts, SANTA CRUZ County, Arizona. This claim is 1500 feet long and 600 feet wide constituting 300 feet on each side of the centerline.

This claim runs from the location monument on the centerline on which this location notice is posted approximately 20 feet in a(n) NORTHERLY direction to the NORTH end line and 1480 feet in a(n) SOUTHERLY direction to the SOUTH end line. This claim is marked by six monuments, one at each corner and one at the center of each end line of the claim.

The location monument on which this notice is posted is situated within Section 27, Township 23 SOUTH, Range 16 EAST, from the Gila and Salt River Meridian, and this claim encompasses portions of the following quarter section (s), section (s), Township (s) and Range (s) NW ¼ of SECTION 27, T. 23S, R. 16E, from the Gila and Salt River Meridian, Arizona.

The locality of this claim with reference to some natural object or permanent monument and additional information (if any) concerning its locality are as follows: THE NORTHEAST CORNER of the claim is located 11833 feet WEST and 13592 feet NORTH from the SOUTHWEST Corner of Section 6, T. 24S, R. 17E, from the Gila and Salt River Meridian, SANTA CRUZ COUNTY, AZ.

DATED AND POSTED on the ground this 11 day of July, 2016.

1077615 US LLC

WITNESS: Hunter Tek

BY: [Signature]

AGENT: Darling Environmental & Surveying, Ltd.

9040 South Rita Road, Suite 2350

Tucson, AZ 85747

AMC439567



When Filed Return To:  
1077615 US LLC

250 H Street, PMB 466

Blaine, WA 98230

2016-06036

Page 1 of 2

Requested By: J. Les & Brady

SUZANNE SAINZ, RECORDER

SANTA CRUZ COUNTY, ARIZONA

09-13-2016 12:31 PM Recording Fee \$10.00

# LOCATION NOTICE FOR LODE MINING CLAIM

NOTICE IS HEREBY GIVEN that the BIRD 102 lode mining claim  
has been located

By: 1077615 US LLC

250 H Street, PMB 466

Blaine, WA 98230

BLM  
Date  
Stamp

RECEIVED  
BLM AZ STATE OFFICE  
2016 SEP 14 P 1:36

The general course of this claim is SOUTH TO NORTH and it is situated in the Harshaw & Patagonia Mining Districts, SANTA CRUZ County, Arizona. This claim is 1500 feet long and 600 feet wide constituting 300 feet on each side of the centerline.

This claim runs from the location monument on the centerline on which this location notice is posted approximately 20 feet in a(n) SOUTHERLY direction to the SOUTH end line and 1480 feet in a(n) NORTHERLY direction to the NORTH end line. This claim is marked by six monuments, one at each corner and one at the center of each end line of the claim. The location monument on which this notice is posted is situated within Section 27, Township 23 SOUTH, Range 16 EAST, from the Gila and Salt River Meridian, and this claim encompasses portions of the following quarter section (s), section (s), Township (s) and Range (s) SW ¼ of SECTION 22, the NW ¼ of SECTION 27, T. 23S, R. 16E, from the Gila and Salt River Meridian, Arizona.

The locality of this claim with reference to some natural object or permanent monument and additional information (if any) concerning its locality are as follows: THE NORTHEAST CORNER of the claim is located 11845 feet WEST and 15092 feet NORTH from the SOUTHWEST Corner of Section 6, T. 24S, R. 17E, from the Gila and Salt River Meridian, SANTA CRUZ COUNTY, AZ.

DATED AND POSTED on the ground this 11 day of July, 20 16.

1077615 US LLC

WITNESS:

Hunter TEK

BY:

Jesus Trujillo

AGENT: Darling Environmental & Surveying, Ltd.

9040 South Rita Road, Suite 2350

Tucson, AZ 85747

AMC 439568

When Filed Return To:  
1077615 US LLC

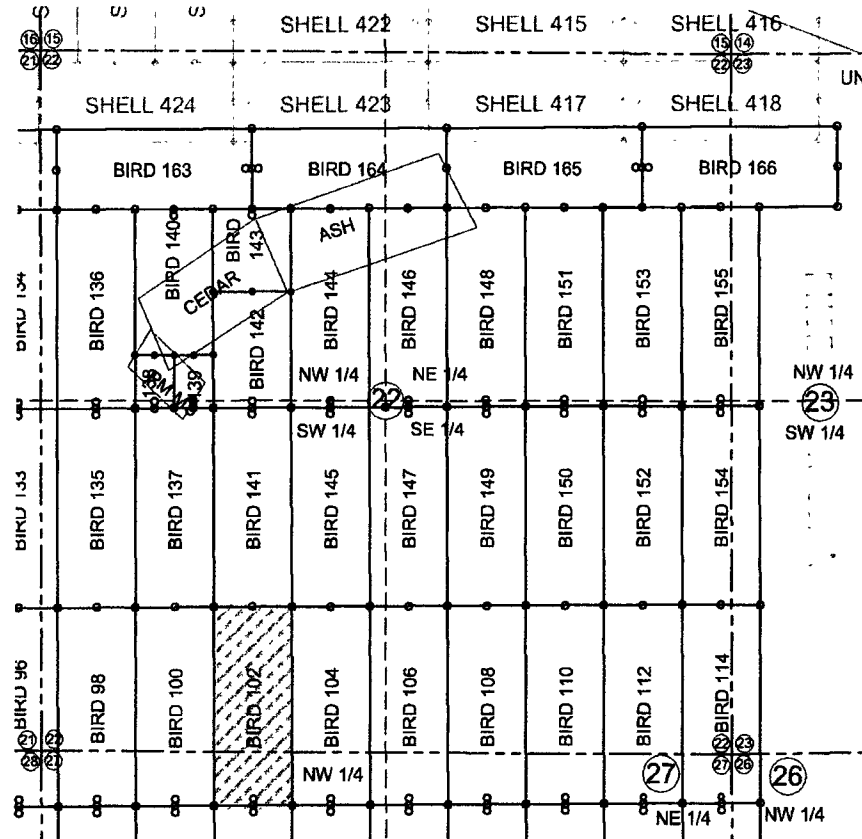
250 H Street, PMB 466

Blaine, WA 98230

# MINING CLAIM MAP

SCALE: 1" = 1500'

LODE ( X ) PLACER ( )



RECEIVED  
BLMAZ STATE OFFICE

1. The above map depicts the BIRD 102 mining claim, which is located in Section (s) 22 and 27 Township 23S, Range 16E, Gila and Salt River Meridian, SANTA CRUZ County, Arizona.
2. The types of corner and end center monuments and location monument used are as follows: 2"X2"X5' WOOD POSTS.
3. The bearings in degrees between claim corners are: East West lines run S89°23'W and North South lines run N0°27'W.
4. All claims in this block are contiguous.

AMC439568

When Filed Return To:  
1077615 US LLC

250 H Street, PMB 466

Blaine, WA 98230

2016-06037

Page 1 of 2

Requested By: Jones & Brady

SUZANNE SAINZ, RECORDER

SANTA CRUZ COUNTY, ARIZONA

09-13-2016 12:31 PM Recording Fee \$10.00

# LOCATION NOTICE FOR LODE MINING CLAIM

NOTICE IS HEREBY GIVEN that the BIRD 103 lode mining claim  
has been located

By: 1077615 US LLC

250 H Street, PMB 466

Blaine, WA 98230

BLM  
Date  
Stamp

RECEIVED  
BLM AZ STATE OFFICE

2016 SEP 14 PM 1:26

The general course of this claim is NORTH TO SOUTH and it is situated in the Harshaw & Patagonia Mining Districts, SANTA CRUZ County, Arizona. This claim is 1500 feet long and 600 feet wide constituting 300 feet on each side of the centerline.

This claim runs from the location monument on the centerline on which this location notice is posted approximately 20 feet in a(n) NORTHERLY direction to the NORTH end line and 1480 feet in a(n) SOUTHERLY direction to the SOUTH end line. This claim is marked by six monuments, one at each corner and one at the center of each end line of the claim. The location monument on which this notice is posted is situated within Section 27, Township 23 SOUTH, Range 16 EAST, from the Gila and Salt River Meridian, and this claim encompasses portions of the following quarter section (s), section (s), Township (s) and Range (s) NW ¼ of SECTION 27, T. 23S, R. 16E, from the Gila and Salt River Meridian, Arizona.

The locality of this claim with reference to some natural object or permanent monument and additional information (if any) concerning its locality are as follows: THE NORTHEAST CORNER of the claim is located 11233 feet WEST and 13597 feet NORTH from the SOUTHWEST Corner of Section 6, T. 24S, R. 17E, from the Gila and Salt River Meridian, SANTA CRUZ COUNTY, AZ.

DATED AND POSTED on the ground this 11 day of July, 2016.

1077615 US LLC

WITNESS: Hunter Tek

BY:

AGENT: Darling Environmental & Surveying, Ltd.

9040 South Rita Road, Suite 2350

Tucson, AZ 85747

AMC439569

When Filed Return To:  
1077615 US LLC

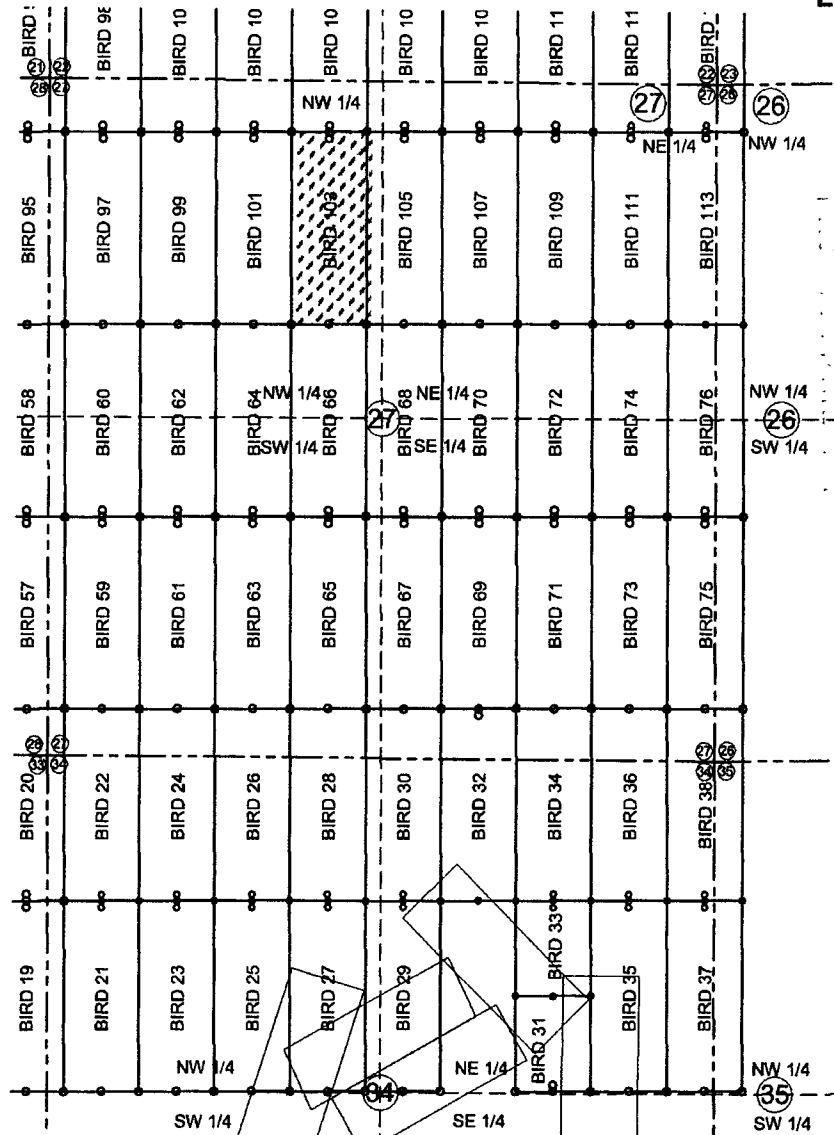
250 H Street, PMB 466

Blaine, WA 98230

# MINING CLAIM MAP

SCALE: 1" = 1500'

LODE (X) PLACER ( )



2016 SEP 14 P 1:36

RECEIVED  
BLM AZ STATE OFFICE

ANC439569

1. The above map depicts the BIRD 103 mining claim, which is located in Section (s) 27 Township 23S, Range 16E, Gila and Salt River Meridian, SANTA CRUZ County, Arizona.
2. The types of corner and end center monuments and location monument used are as follows: 2"X2"X5' WOOD POSTS.
3. The bearings in degrees between claim corners are: East West lines run S89°23'W and North South lines run N0°27'W.
4. All claims in this block are contiguous.

When Filed Return To:  
1077615 US LLC

250 H Street, PMB 466

Blaine, WA 98230

2016-06-38

Page 1 of 2

Requested By: Charles & Brady

SUZANNE SAINZ, RECORDER

SANTA CRUZ COUNTY, ARIZONA

09-13-2016 12:31 PM Recordings Fee \$10.00

# LOCATION NOTICE FOR LODE MINING CLAIM

NOTICE IS HEREBY GIVEN that the BIRD 104 lode mining claim  
has been located

By: 1077615 US LLC

250 H Street, PMB 466

Blaine, WA 98230

BLM  
Date  
Stamp

2016 SEP 14 PM 1:26

RECEIVED  
BLM AZ STATE OFFICE

The general course of this claim is SOUTH TO NORTH and it is situated in the Harshaw & Patagonia Mining Districts, SANTA CRUZ County, Arizona. This claim is 1500 feet long and 600 feet wide constituting 300 feet on each side of the centerline.

This claim runs from the location monument on the centerline on which this location notice is posted approximately 20 feet in a(n) SOUTHERLY direction to the SOUTH end line and 1480 feet in a(n) NORTHERLY direction to the NORTH end line. This claim is marked by six monuments, one at each corner and one at the center of each end line of the claim. The location monument on which this notice is posted is situated within Section 27, Township 23 SOUTH, Range 16 EAST, from the Gila and Salt River Meridian, and this claim encompasses portions of the following quarter section (s), section (s), Township (s) and Range (s) SW ¼ of SECTION 22, the NW ¼ of SECTION 27, T. 23S, R. 16E, from the Gila and Salt River Meridian, Arizona.

The locality of this claim with reference to some natural object or permanent monument and additional information (if any) concerning its locality are as follows: THE NORTHEAST CORNER of the claim is located 11245 feet WEST and 15097 feet NORTH from the SOUTHWEST Corner of Section 6, T. 24S, R. 17E, from the Gila and Salt River Meridian, SANTA CRUZ COUNTY, AZ.

DATED AND POSTED on the ground this 11 day of July, 2016.  
1077615 US LLC

WITNESS: Hunter Tek

BY: [Signature]

AGENT: Darling Environmental & Surveying, Ltd.

9040 South Rita Road, Suite 2350

Tucson, AZ 85747

AMC439570



When Filed Return To:  
1077615 US LLC

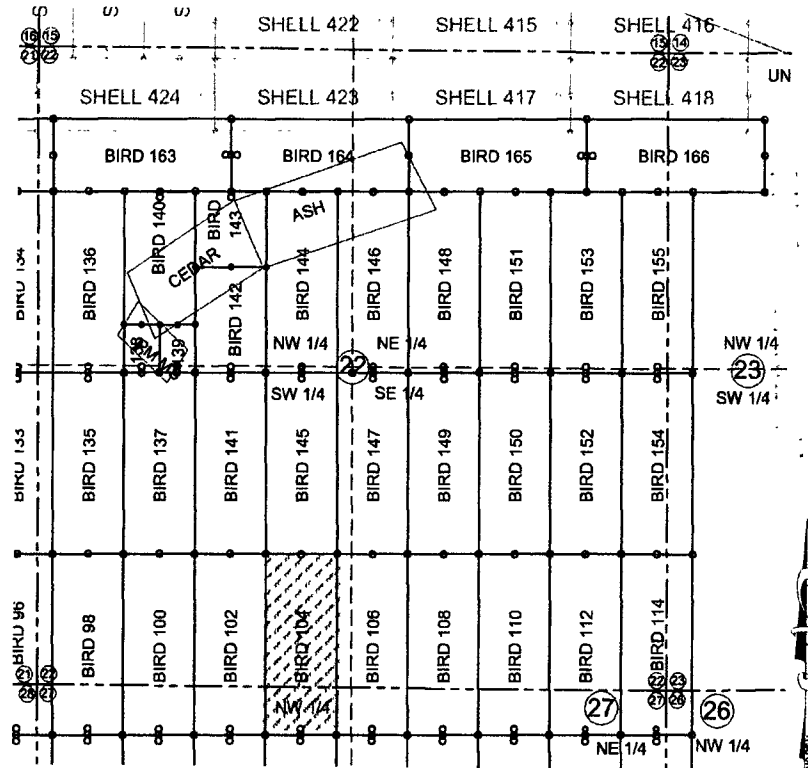
250 H Street, PMB 466

Blaine, WA 98230

# MINING CLAIM MAP

SCALE: 1" = 1500'

LODE (X) PLACER ( )



RECEIVED  
BLM AZ STATE OFFICE  
2016 SEP 14 P 1:36

1. The above map depicts the BIRD 104 mining claim, which is located in Section (s) 22 and 27 Township 23S, Range 16E, Gila and Salt River Meridian, SANTA CRUZ County, Arizona.
2. The types of corner and end center monuments and location monument used are as follows: 2"X2"X5' WOOD POSTS.
3. The bearings in degrees between claim corners are: East West lines run S89°23'W and North South lines run N0°27'W.
4. All claims in this block are contiguous.

AMC 439570

When Filed Return To:  
1077615 US LLC

250 H Street, PMB 466

Blaine, WA 98230

2016-06-39

Page 1 of 2

Requested By: Charles & Brady

SUZANNE SAINZ, RECORDER

SANTA CRUZ COUNTY, ARIZONA

09-13-2016 12:31 PM Recording Fee \$10.00

# LOCATION NOTICE FOR LODE MINING CLAIM

NOTICE IS HEREBY GIVEN that the BIRD 105 lode mining claim  
has been located

By: 1077615 US LLC

250 H Street, PMB 466

Blaine, WA 98230

BLM  
Date  
Stamp

PROPERTY, ARIZONA

2016 SEP 14 P 1:36

RECEIVED  
BLM AZ STATE OFFICE

The general course of this claim is NORTH TO SOUTH and it is situated in the Harshaw & Patagonia Mining Districts, SANTA CRUZ County, Arizona. This claim is 1500 feet long and 600 feet wide constituting 300 feet on each side of the centerline.

This claim runs from the location monument on the centerline on which this location notice is posted approximately 20 feet in a(n) NORTHERLY direction to the NORTH end line and 1480 feet in a(n) SOUTHERLY direction to the SOUTH end line. This claim is marked by six monuments, one at each corner and one at the center of each end line of the claim.

The location monument on which this notice is posted is situated within Section 27, Township 23 SOUTH, Range 16 EAST, from the Gila and Salt River Meridian, and this claim encompasses portions of the following quarter section (s), section (s), Township (s) and Range (s) NE ¼ and the NW ¼ of SECTION 27, T. 23S, R. 16E, from the Gila and Salt River Meridian, Arizona.

The locality of this claim with reference to some natural object or permanent monument and additional information (if any) concerning its locality are as follows: THE NORTHEAST CORNER of the claim is located 10633 feet WEST and 13601 feet NORTH from the SOUTHWEST Corner of Section 6, T. 24S, R. 17E, from the Gila and Salt River Meridian, SANTA CRUZ COUNTY, AZ.

DATED AND POSTED on the ground this 11 day of July, 2016.

1077615 US LLC

WITNESS: Hunter Tek

BY: [Signature]

AGENT: Darling Environmental & Surveying, Ltd.

9040 South Rita Road, Suite 2350

Tucson, AZ 85747

AMC 439571

When Filed Return To:  
1077615 US LLC

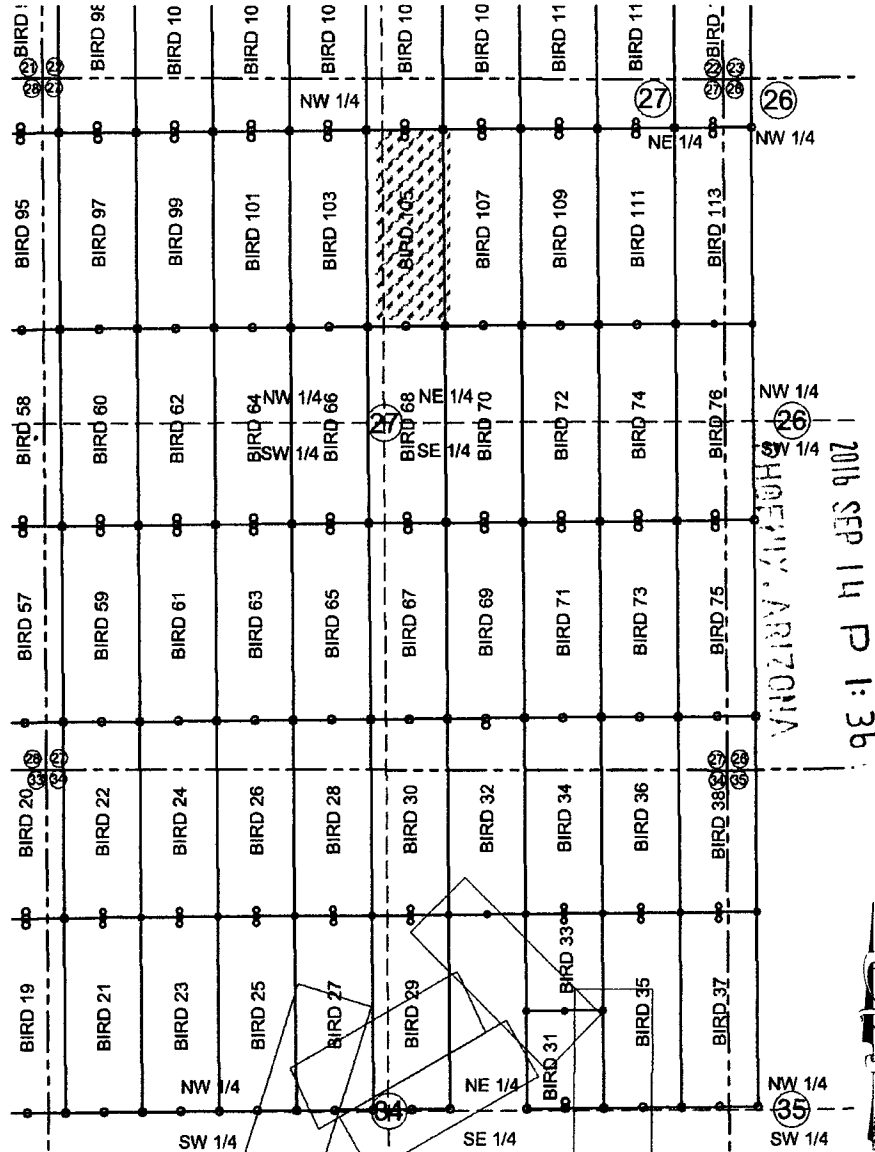
250 H Street, PMB 466

Blaine, WA 98230

# MINING CLAIM MAP

SCALE: 1" = 1500'

LODE (X) PLACER ( )



RECEIVED  
BLM AZ STATE OFFICE

2016 SEP 14 P 1:36

AMC 439571

1. The above map depicts the BIRD 105 mining claim, which is located in Section (s) 27 Township 23S, Range 16E, Gila and Salt River Meridian, SANTA CRUZ County, Arizona.
2. The types of corner and end center monuments and location monument used are as follows: 2"X2"X5' WOOD POSTS.
3. The bearings in degrees between claim corners are: East West lines run S89°23'W and North South lines run N0°27'W.
4. All claims in this block are contiguous.

When Filed Return To:  
1077615 US LLC

250 H Street, PMB 466

Blaine, WA 98230

2016-06040

Page 1 of 2

Requested By: Les & Brady

SUZANNE SAINZ, RECORDER

SANTA CRUZ COUNTY, ARIZONA

09-13-2016 12:31 PM Recording Fee \$10.00

### LOCATION NOTICE FOR LODE MINING CLAIM

NOTICE IS HEREBY GIVEN that the BIRD 106 lode mining claim  
has been located

By: 1077615 US LLC

250 H Street, PMB 466

Blaine, WA 98230

BLM  
Date  
Stamp

PHOTOGRAPHY, ARIZONA

2016 SEP 14 P 1:36

RECEIVED  
BLM AZ STATE OFFICE

The general course of this claim is SOUTH TO NORTH and it is situated in the Harshaw & Patagonia Mining Districts, SANTA CRUZ County, Arizona. This claim is 1500 feet long and 600 feet wide constituting 300 feet on each side of the centerline.

This claim runs from the location monument on the centerline on which this location notice is posted approximately 20 feet in a(n) SOUTHERLY direction to the SOUTH end line and 1480 feet in a(n) NORTHERLY direction to the NORTH end line. This claim is marked by six monuments, one at each corner and one at the center of each end line of the claim. The location monument on which this notice is posted is situated within Section 27, Township 23 SOUTH, Range 16 EAST, from the Gila and Salt River Meridian, and this claim encompasses portions of the following quarter section (s), section (s), Township (s) and Range (s) SW ¼ and the SE ¼ of SECTION 22, the NE ¼ and the NW ¼ of SECTION 27, T. 23S, R. 16E, from the Gila and Salt River Meridian, Arizona.

The locality of this claim with reference to some natural object or permanent monument and additional information (if any) concerning its locality are as follows: THE NORTHEAST CORNER of the claim is located 10645 feet WEST and 15101 feet NORTH from the SOUTHWEST Corner of Section 6, T. 24S, R. 17E, from the Gila and Salt River Meridian, SANTA CRUZ COUNTY, AZ.

DATED AND POSTED on the ground this 11 day of July, 20 16.

1077615 US LLC

WITNESS: Hunter Tek

BY: Josue Tenjillo

AGENT: Darling Environmental & Surveying, Ltd.

9040 South Rita Road, Suite 2350

Tucson, AZ 85747

ANC439572

When Filed Return To:  
1077615 US LLC

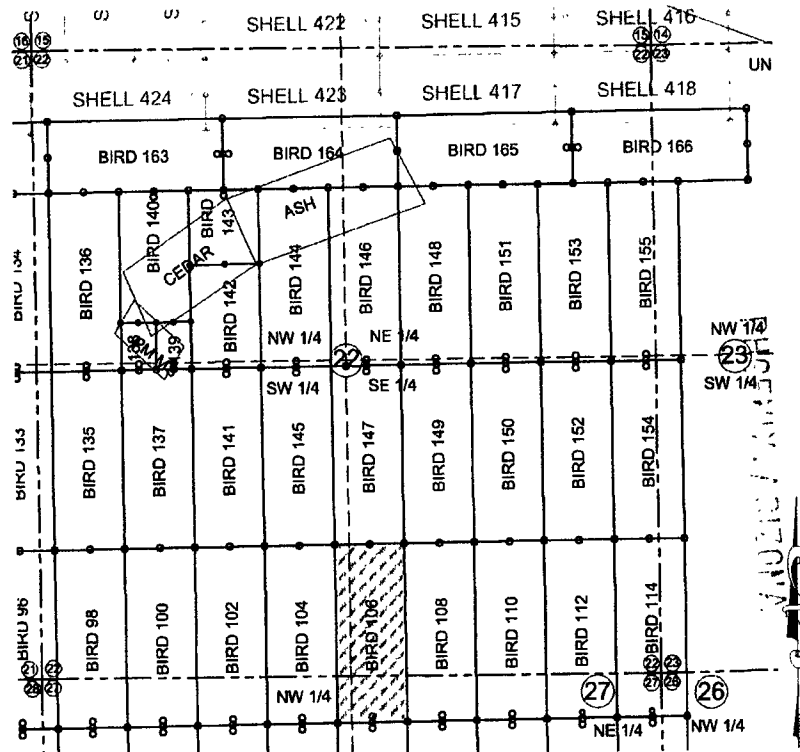
250 H Street, PMB 466

Blaine, WA 98230

# MINING CLAIM MAP

SCALE: 1" = 1500'

LODE (X) PLACER ( )



1. The above map depicts the BIRD 106 mining claim, which is located in Section (s) 22 and 27 Township 23S, Range 16E, Gila and Salt River Meridian, SANTA CRUZ County, Arizona.
2. The types of corner and end center monuments and location monument used are as follows: 2"X2"X5' WOOD POSTS.
3. The bearings in degrees between claim corners are: East West lines run S89°23'W and North South lines run N0°27'W.
4. All claims in this block are contiguous.

AMC439572

When Filed Return To:  
1077615 US LLC

250 H Street, PMB 466

Blaine, WA 98230

2016-06041

Page 1 of 2

Requested By: Les & Brady

SUZANNE SAINZ, RECORDER

SANTA CRUZ COUNTY, ARIZONA

09-13-2016 12:31 PM Recording Fee \$10.00

# LOCATION NOTICE FOR LODE MINING CLAIM

NOTICE IS HEREBY GIVEN that the BIRD 107 lode mining claim  
has been located

By: 1077615 US LLC

250 H Street, PMB 466

Blaine, WA 98230

BLM  
Date  
Stamp

RECEIVED  
BLM AZ STATE OFFICE

2016 SEP 14 P 1:36

The general course of this claim is NORTH TO SOUTH and it is situated in the Harshaw & Patagonia Mining Districts, SANTA CRUZ County, Arizona. This claim is 1500 feet long and 600 feet wide constituting 300 feet on each side of the centerline.

This claim runs from the location monument on the centerline on which this location notice is posted approximately 20 feet in a(n) NORTHERLY direction to the NORTH end line and 1480 feet in a(n) SOUTHERLY direction to the SOUTH end line. This claim is marked by six monuments, one at each corner and one at the center of each end line of the claim.

The location monument on which this notice is posted is situated within Section 27, Township 23 SOUTH, Range 16 EAST, from the Gila and Salt River Meridian, and this claim encompasses portions of the following quarter section (s), section (s), Township (s) and Range (s) NE ¼ of SECTION 27, T. 23S, R. 16E, from the Gila and Salt River Meridian, Arizona.

The locality of this claim with reference to some natural object or permanent monument and additional information (if any) concerning its locality are as follows: THE NORTHEAST CORNER of the claim is located 10033 feet WEST and 13606 feet NORTH from the SOUTHWEST Corner of Section 6, T. 24S, R. 17E, from the Gila and Salt River Meridian, SANTA CRUZ COUNTY, AZ.

DATED AND POSTED on the ground this 11 day of July, 20 16.

1077615 US LLC

WITNESS: Hunter Tek

BY: [Signature]

AGENT: Darling Environmental & Surveying, Ltd.

9040 South Rita Road, Suite 2350

Tucson, AZ 85747

AMC439573



When Filed Return To:

1077615 US LLC

250 H Street, PMB 466

Blaine, WA 98230

**LOCATION NOTICE FOR LODE MINING CLAIM**

NOTICE IS HEREBY GIVEN that the BIRD 108 lode mining claim  
has been located

By: 1077615 US LLC

250 H Street, PMB 466

Blaine, WA 98230

BLM  
Date  
Stamp

RECEIVED  
BLM AZ STATE OFFICE

2016 SEP 14 P 1:37

The general course of this claim is SOUTH TO NORTH and it is situated in the Harshaw & Patagonia Mining Districts, SANTA CRUZ County, Arizona. This claim is 1500 feet long and 600 feet wide constituting 300 feet on each side of the centerline.

This claim runs from the location monument on the centerline on which this location notice is posted approximately 20 feet in a(n) SOUTHERLY direction to the SOUTH end line and 1480 feet in a(n) NORTHERLY direction to the NORTH end line. This claim is marked by six monuments, one at each corner and one at the center of each end line of the claim. The location monument on which this notice is posted is situated within Section 27, Township 23 SOUTH, Range 16 EAST, from the Gila and Salt River Meridian, and this claim encompasses portions of the following quarter section (s), section (s), Township (s) and Range (s) SE ¼ of SECTION 22, the NE ¼ of SECTION 27, T. 23S, R. 16E, from the Gila and Salt River Meridian, Arizona.

The locality of this claim with reference to some natural object or permanent monument and additional information (if any) concerning its locality are as follows: THE NORTHEAST CORNER of the claim is located 10045 feet WEST and 15106 feet NORTH from the SOUTHWEST Corner of Section 6, T. 24S, R. 17E, from the Gila and Salt River Meridian, SANTA CRUZ COUNTY, AZ.

DATED AND POSTED on the ground this 11 day of July, 20 16.

1077615 US LLC

WITNESS:

Hunter Tek

BY:

[Signature]

AGENT: Darling Environmental &amp; Surveying, Ltd.

9040 South Rita Road, Suite 2350

Tucson, AZ 85747

ANCL439574



When Filed Return To:  
1077615 US LLC

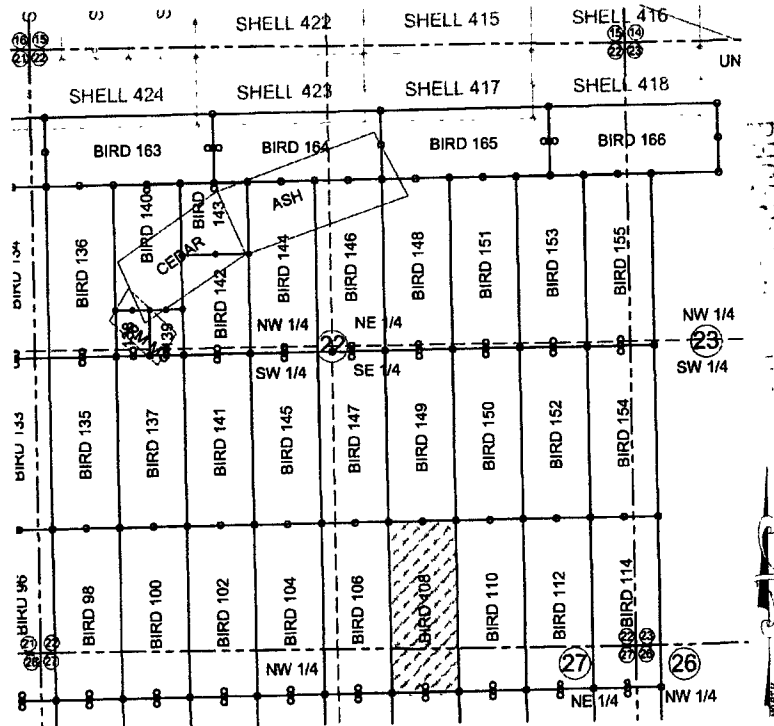
250 H Street, PMB 466

Blaine, WA 98230

# MINING CLAIM MAP

SCALE: 1" = 1500'

LODE (X) PLACER ( )



2016 SEP 14 P 1:37

RECEIVED  
BLM AZ STATE OFFICE

1. The above map depicts the BIRD 108 mining claim, which is located in Section (s) 22 and 27 Township 23S, Range 16E, Gila and Salt River Meridian, SANTA CRUZ County, Arizona.
2. The types of corner and end center monuments and location monument used are as follows: 2"X2"X5' WOOD POSTS.
3. The bearings in degrees between claim corners are: East West lines run S89°23'W and North South lines run N0°27'W.
4. All claims in this block are contiguous.

AHC439574

When Filed Return To:  
1077615 US LLC

250 H Street, PMB 466

Blaine, WA 98230

2016-06043

Page 1 of 2

Requested By: Jiles & Brady

SUZANNE SAINZ, RECORDER

SANTA CRUZ COUNTY, ARIZONA

09-13-2016 12:31 PM Recording Fee \$10.00

# LOCATION NOTICE FOR LODE MINING CLAIM

NOTICE IS HEREBY GIVEN that the BIRD 109 lode mining claim  
has been located

By: 1077615 US LLC

250 H Street, PMB 466

Blaine, WA 98230

BLM  
Date  
Stamp

RECEIVED  
BLM AZ STATE OFFICE  
2016 SEP 14 P 1:37  
BAGGLEY, JAMES C

The general course of this claim is NORTH TO SOUTH and it is situated in the Harshaw & Patagonia Mining Districts, SANTA CRUZ County, Arizona. This claim is 1500 feet long and 600 feet wide constituting 300 feet on each side of the centerline.

This claim runs from the location monument on the centerline on which this location notice is posted approximately 20 feet in a(n) NORTHERLY direction to the NORTH end line and 1480 feet in a(n) SOUTHERLY direction to the SOUTH end line. This claim is marked by six monuments, one at each corner and one at the center of each end line of the claim. The location monument on which this notice is posted is situated within Section 27, Township 23 SOUTH, Range 16 EAST, from the Gila and Salt River Meridian, and this claim encompasses portions of the following quarter section (s), section (s), Township (s) and Range (s) NE ¼ of SECTION 27, T. 23S, R. 16E, from the Gila and Salt River Meridian, Arizona.

The locality of this claim with reference to some natural object or permanent monument and additional information (if any) concerning its locality are as follows: THE NORTHEAST CORNER of the claim is located 9433 feet WEST and 13611 feet NORTH from the SOUTHWEST Corner of Section 6, T. 24S, R. 17E, from the Gila and Salt River Meridian, SANTA CRUZ COUNTY, AZ.

DATED AND POSTED on the ground this 11 day of July, 20 16.

1077615 US LLC

WITNESS: Hunter Tek

BY: [Signature]

AGENT: Darling Environmental & Surveying, Ltd.

9040 South Rita Road, Suite 2350

Tucson, AZ 85747

AMC439575

When Filed Return To:  
1077615 US LLC

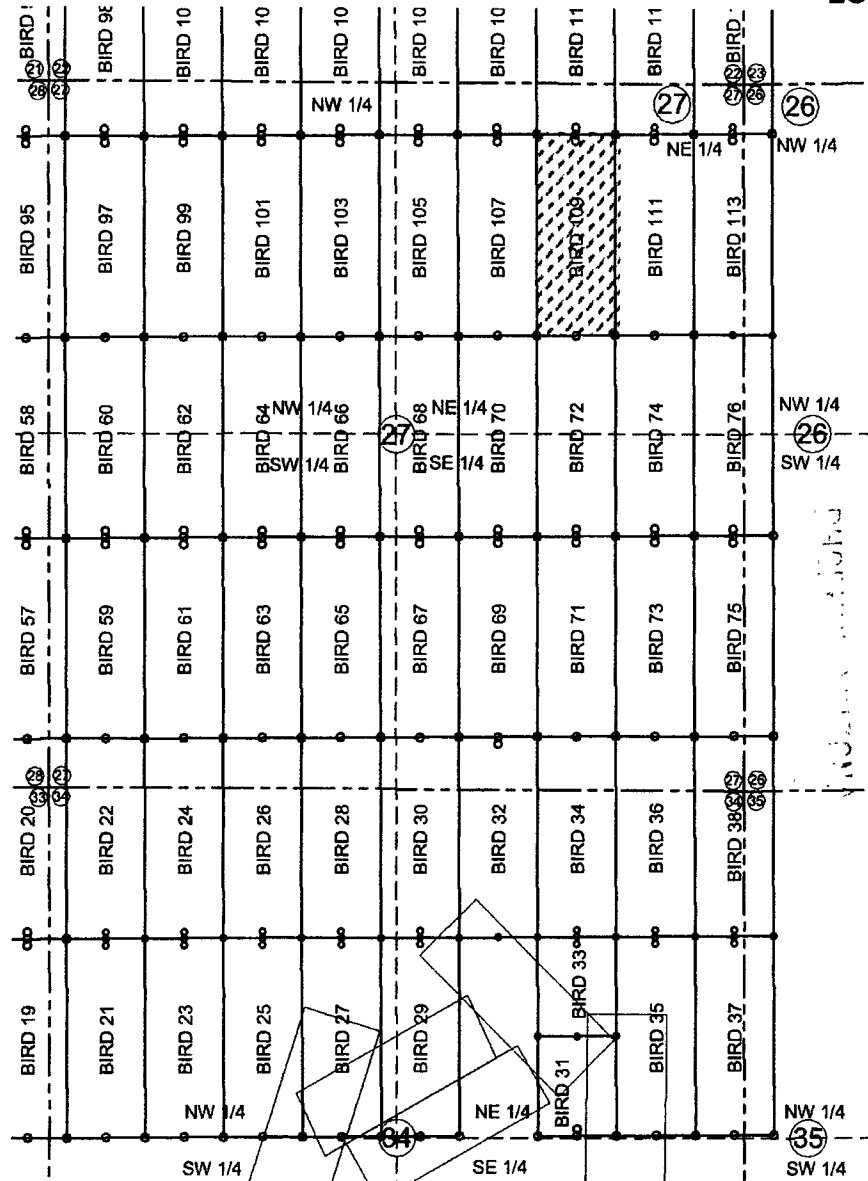
250 H Street, PMB 466

Blaine, WA 98230

# MINING CLAIM MAP

SCALE: 1" = 1500'

LODE (X) PLACER ( )



AMC 439575

RECEIVED  
BLM AZ STATE OFFICE

2016 SEP 14 P 1:37

1. The above map depicts the BIRD 109 mining claim, which is located in Section (s) 27 Township 23S, Range 16E, Gila and Salt River Meridian, SANTA CRUZ County, Arizona.
2. The types of corner and end center monuments and location monument used are as follows: 2"X2"X5' WOOD POSTS.
3. The bearings in degrees between claim corners are: East West lines run S89°23'W and North South lines run N0°27'W.
4. All claims in this block are contiguous.

When Filed Return To:  
1077615 US LLC

250 H Street, PMB 466

Blaine, WA 98230

2016-07-14

Page 1 of 2

Requested By: Quarles & Brady

SUZANNE SAINZ, RECORDER

SANTA CRUZ COUNTY, ARIZONA

09-13-2016 12:31 PM Recording Fee \$10.00

# LOCATION NOTICE FOR LODE MINING CLAIM

NOTICE IS HEREBY GIVEN that the BIRD 110 lode mining claim  
has been located

By: 1077615 US LLC

250 H Street, PMB 466

Blaine, WA 98230

BLM  
Date  
Stamp

RECEIVED  
BLM AZ STATE OFFICE  
2016 SEP 11 P 1:37  
SANTA CRUZ COUNTY

The general course of this claim is SOUTH TO NORTH and it is situated in the Harshaw & Patagonia Mining Districts, SANTA CRUZ County, Arizona. This claim is 1500 feet long and 600 feet wide constituting 300 feet on each side of the centerline.

This claim runs from the location monument on the centerline on which this location notice is posted approximately 20 feet in a(n) SOUTHERLY direction to the SOUTH end line and 1480 feet in a(n) NORTHERLY direction to the NORTH end line. This claim is marked by six monuments, one at each corner and one at the center of each end line of the claim. The location monument on which this notice is posted is situated within Section 27, Township 23 SOUTH, Range 16 EAST, from the Gila and Salt River Meridian, and this claim encompasses portions of the following quarter section (s), section (s), Township (s) and Range (s) SE ¼ of SECTION 22, the NE ¼ of SECTION 27, T. 23S, R. 16E, from the Gila and Salt River Meridian, Arizona.

The locality of this claim with reference to some natural object or permanent monument and additional information (if any) concerning its locality are as follows: THE NORTHEAST CORNER of the claim is located 9445 feet WEST and 15111 feet NORTH from the SOUTHWEST Corner of Section 6, T. 24S, R. 17E, from the Gila and Salt River Meridian, SANTA CRUZ COUNTY, AZ.

DATED AND POSTED on the ground this 11 day of July, 20 15.

1077615 US LLC

WITNESS: Hunter Tek

BY: [Signature]

AGENT: Darling Environmental & Surveying, Ltd.

9040 South Rita Road, Suite 2350

Tucson, AZ 85747

AMC 439576

When Filed Return To:  
1077615 US LLC

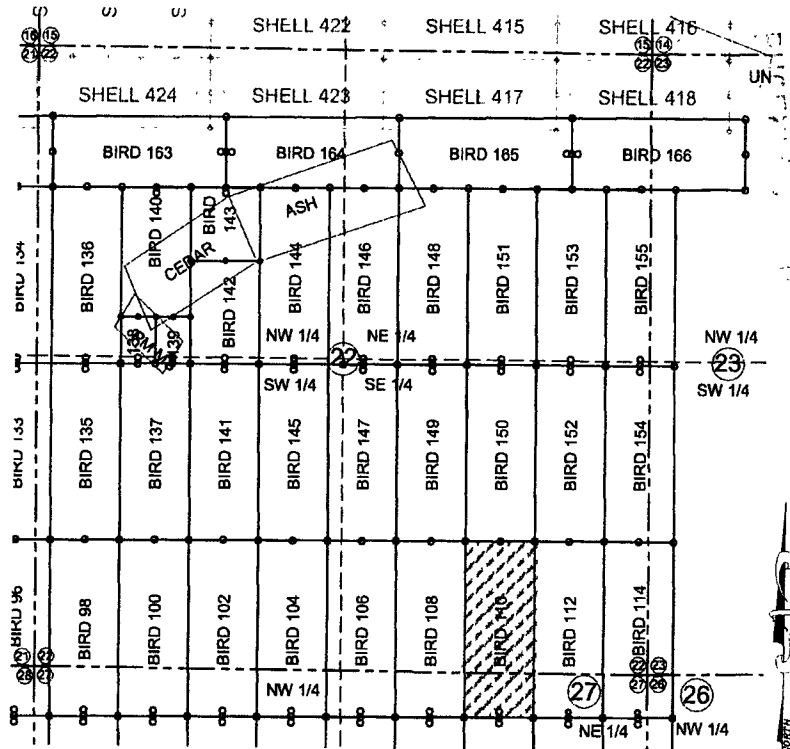
250 H Street, PMB 466

Blaine, WA 98230

# MINING CLAIM MAP

SCALE: 1" = 1500'

LODE (X) PLACER ( )



1. The above map depicts the BIRD 110 mining claim, which is located in Section (s) 22 and 27 Township 23S, Range 16E, Gila and Salt River Meridian, SANTA CRUZ County, Arizona.
2. The types of corner and end center monuments and location monument used are as follows: 2"X2"X5' WOOD POSTS.
3. The bearings in degrees between claim corners are: East West lines run S89°23'W and North South lines run N0°27'W.
4. All claims in this block are contiguous.

AMC439576

When Filed Return To:  
1077615 US LLC

250 H Street, PMB 466

Blaine, WA 98230

2016-06-15

Page 1 of 2

Requested By: Charles & Brady

SUZANNE SAINZ, RECORDER

SANTA CRUZ COUNTY, ARIZONA

09-13-2016 12:31 PM Recording Fee \$10.00

# LOCATION NOTICE FOR LODE MINING CLAIM

NOTICE IS HEREBY GIVEN that the BIRD 111 lode mining claim  
has been located

By: 1077615 US LLC

250 H Street, PMB 466

Blaine, WA 98230

BLM  
Date  
Stamp

The general course of this claim is NORTH TO SOUTH and it is situated in the Harshaw & Patagonia Mining Districts, SANTA CRUZ County, Arizona. This claim is 1500 feet long and 600 feet wide constituting 300 feet on each side of the centerline.

This claim runs from the location monument on the centerline on which this location notice is posted approximately 20 feet in a(n) NORTHERLY direction to the NORTH end line and 1480 feet in a(n) SOUTHERLY direction to the SOUTH end line. This claim is marked by six monuments, one at each corner and one at the center of each end line of the claim. The location monument on which this notice is posted is situated within Section 27, Township 23 SOUTH, Range 16 EAST, from the Gila and Salt River Meridian, and this claim encompasses portions of the following quarter section (s), section (s), Township (s) and Range (s) NE ¼ of SECTION 27, T. 23S, R. 16E, from the Gila and Salt River Meridian, Arizona.

The locality of this claim with reference to some natural object or permanent monument and additional information (if any) concerning its locality are as follows: THE NORTHEAST CORNER of the claim is located 8833 feet WEST and 13615 feet NORTH from the SOUTHWEST Corner of Section 6, T. 24S, R. 17E, from the Gila and Salt River Meridian, SANTA CRUZ COUNTY, AZ.

DATED AND POSTED on the ground this 11 day of July, 20 16.

1077615 US LLC

WITNESS: Hunter Tek

BY: Josue Fajilla

AGENT: Darling Environmental & Surveying, Ltd.

9040 South Rita Road, Suite 2350

Tucson, AZ 85747

RECEIVED  
BLM AZ REC'D OFFICE

2016 SEP 14 P 1:37

AMC439577

When Filed Return To:  
1077615 US LLC

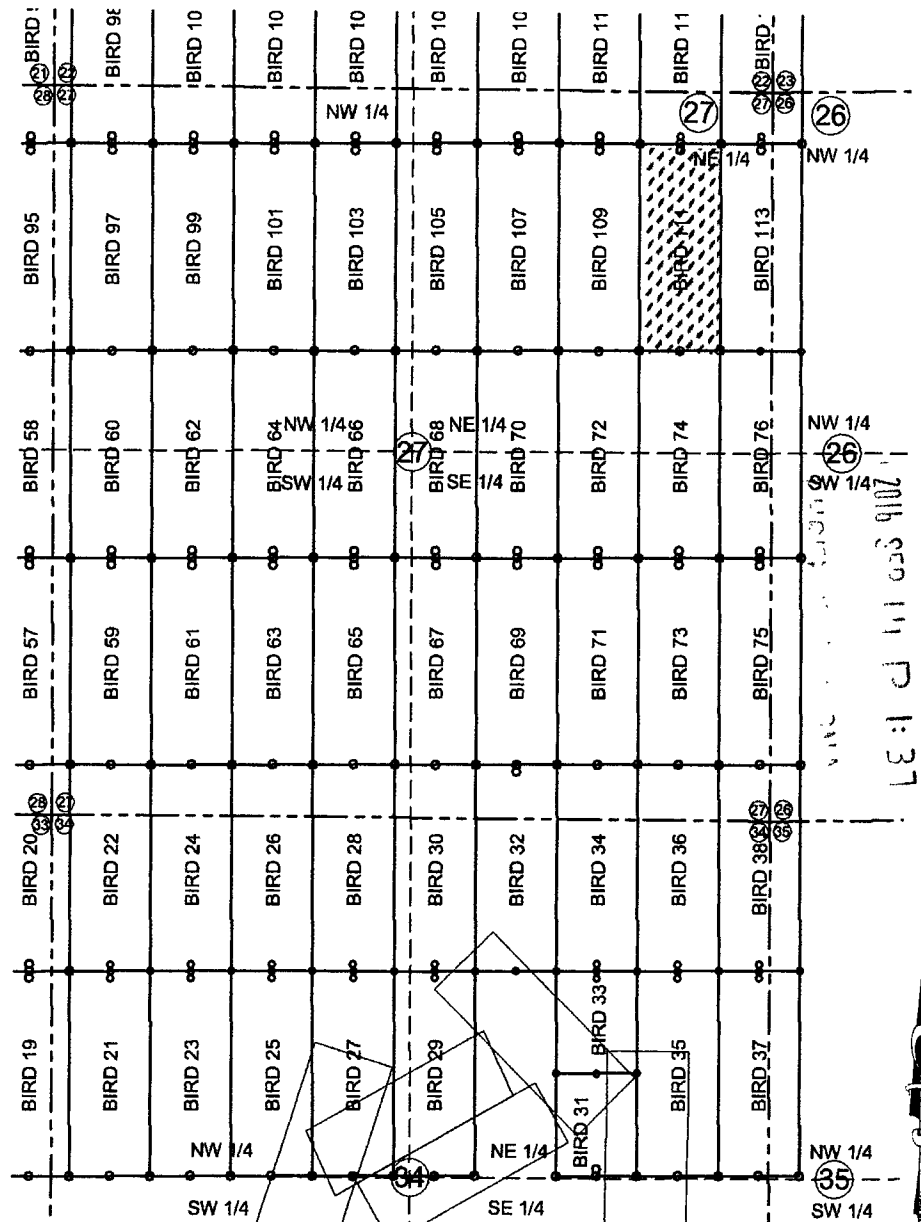
250 H Street, PMB 466

Blaine, WA 98230

# MINING CLAIM MAP

SCALE: 1" = 1500'

LODE (X) PLACER ( )



RECEIVED  
BLMAZ STATE OFFICE  
2016 SEP 14 P 1:37

AMC439571

1. The above map depicts the BIRD 111 mining claim, which is located in Section (s) 27 Township 23S, Range 16E, Gila and Salt River Meridian, SANTA CRUZ County, Arizona.
2. The types of corner and end center monuments and location monument used are as follows: 2"X2"X5' WOOD POSTS.
3. The bearings in degrees between claim corners are: East West lines run S89°23'W and North South lines run N0°27'W.
4. All claims in this block are contiguous.

When Filed Return To:  
1077615 US LLC

250 H Street, PMB 466

Blaine, WA 98230

# LOCATION NOTICE FOR LODE MINING CLAIM

NOTICE IS HEREBY GIVEN that the BIRD 112 lode mining claim  
has been located

By: 1077615 US LLC

250 H Street, PMB 466

Blaine, WA 98230

BLM  
Date  
Stamp

RECEIVED  
BLM AZ REC'D OFFICE

2016 SEP 13 PM 1:37

The general course of this claim is SOUTH TO NORTH and it is situated in the Harshaw & Patagonia Mining Districts, SANTA CRUZ County, Arizona. This claim is 1500 feet long and 600 feet wide constituting 300 feet on each side of the centerline.

This claim runs from the location monument on the centerline on which this location notice is posted approximately 20 feet in a(n) SOUTHERLY direction to the SOUTH end line and 1480 feet in a(n) NORTHERLY direction to the NORTH end line. This claim is marked by six monuments, one at each corner and one at the center of each end line of the claim. The location monument on which this notice is posted is situated within Section 27, Township 23 SOUTH, Range 16 EAST, from the Gila and Salt River Meridian, and this claim encompasses portions of the following quarter section (s), section (s), Township (s) and Range (s) SE ¼ of SECTION 22, the NE ¼ of SECTION 27, T. 23S, R. 16E, from the Gila and Salt River Meridian, Arizona.

The locality of this claim with reference to some natural object or permanent monument and additional information (if any) concerning its locality are as follows: THE NORTHEAST CORNER of the claim is located 8845 feet WEST and 15115 feet NORTH from the SOUTHWEST Corner of Section 6, T. 24S, R. 17E, from the Gila and Salt River Meridian, SANTA CRUZ COUNTY, AZ.

DATED AND POSTED on the ground this 11 day of July, 20 16.  
1077615 US LLC

WITNESS: Hunter Tek

BY: Jesus Tanyll

AGENT: Darling Environmental & Surveying, Ltd.

9040 South Rita Road, Suite 2350

Tucson, AZ 85747

AMC439518



When Filed Return To:  
1077615 US LLC

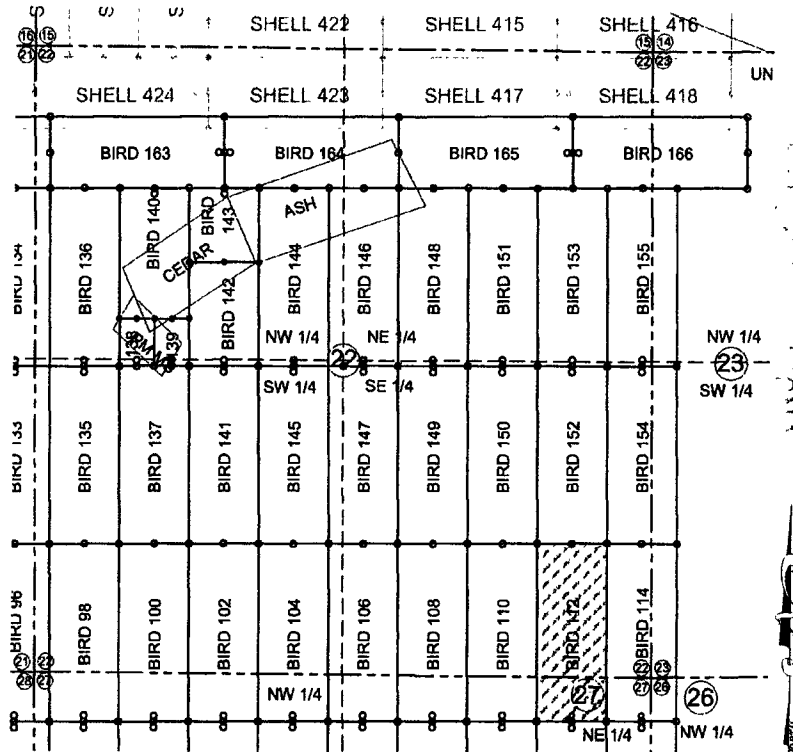
250 H Street, PMB 466

Blaine, WA 98230

# MINING CLAIM MAP

SCALE: 1" = 1500'

LODE (X) PLACER ( )



2016 SEP 14 P 1:37

RECEIVED  
BLM AZ STATE OFFICE

1. The above map depicts the BIRD 112 mining claim, which is located in Section (s) 22 and 27 Township 23S, Range 16E, Gila and Salt River Meridian, SANTA CRUZ County, Arizona.
2. The types of corner and end center monuments and location monument used are as follows: 2"X2"X5' WOOD POSTS.
3. The bearings in degrees between claim corners are: East West lines run S89°23'W and North South lines run N0°27'W.
4. All claims in this block are contiguous.

AMC439578

When Filed Return To:  
1077615 US LLC

250 H Street, PMB 466

Blaine, WA 98230

2016-06047

Page 1 of 2

Requested By: Charles & Brady  
SUZANNE SAINZ, RECORDER  
SANTA CRUZ COUNTY, ARIZONA  
09-13-2016 12:31 PM Recording Fee \$10.00

# LOCATION NOTICE FOR LODE MINING CLAIM

NOTICE IS HEREBY GIVEN that the BIRD 113 lode mining claim  
has been located

By: 1077615 US LLC

250 H Street, PMB 466

Blaine, WA 98230

BLM  
Date  
Stamp

RECEIVED  
BLM AZ STATE OFFICE  
2016 SEP 13 PM 1:31  
SANTA CRUZ COUNTY

The general course of this claim is NORTH TO SOUTH and it is situated in the Harshaw & Patagonia Mining Districts, SANTA CRUZ County, Arizona. This claim is 1500 feet long and 600 feet wide constituting 300 feet on each side of the centerline.

This claim runs from the location monument on the centerline on which this location notice is posted approximately 20 feet in a(n) NORTHERLY direction to the NORTH end line and 1480 feet in a(n) SOUTHERLY direction to the SOUTH end line. This claim is marked by six monuments, one at each corner and one at the center of each end line of the claim. The location monument on which this notice is posted is situated within Section 27, Township 23 SOUTH, Range 16 EAST, from the Gila and Salt River Meridian, and this claim encompasses portions of the following quarter section (s), section (s), Township (s) and Range (s) THE NW ¼ of SECTION 26, AND THE NE ¼ OF SECTION 27, T. 23S, R. 16E, from the Gila and Salt River Meridian, Arizona.

The locality of this claim with reference to some natural object or permanent monument and additional information (if any) concerning its locality are as follows: THE NORTHEAST CORNER of the claim is located 8233 feet WEST and 13620 feet NORTH from the SOUTHWEST Corner of Section 6, T. 24S, R. 17E, from the Gila and Salt River Meridian, SANTA CRUZ COUNTY, AZ.

DATED AND POSTED on the ground this 11 day of July, 2016.

1077615 US LLC

WITNESS: Hunter Tek

BY: [Signature]

AGENT: Darling Environmental & Surveying, Ltd.

9040 South Rita Road, Suite 2350

Tucson, AZ 85747

AMC439579

When Filed Return To:  
1077615 US LLC

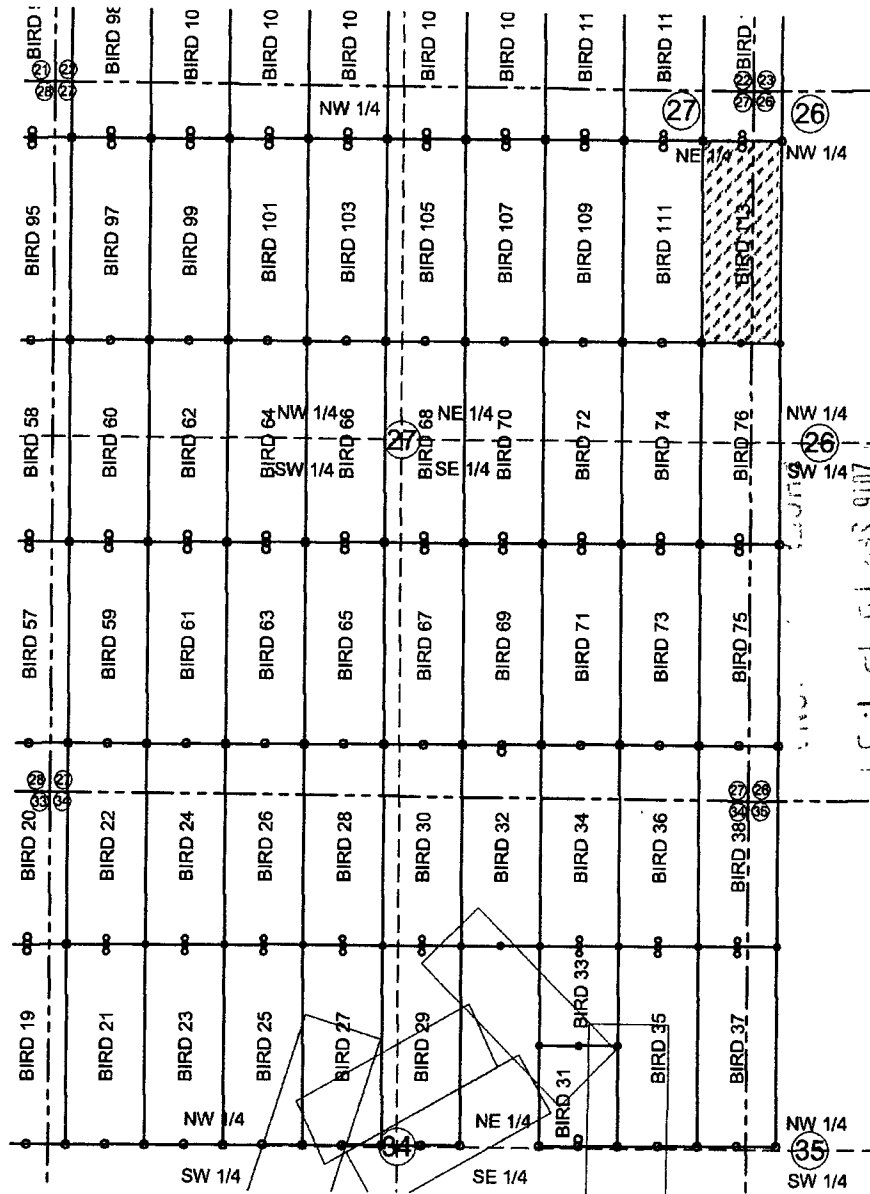
250 H Street, PMB 466

Blaine, WA 98230

# MINING CLAIM MAP

SCALE: 1" = 1500'

LODE ( X ) PLACER ( )



RECEIVED  
BLM AZ STATE OFFICE

AMC439579

1. The above map depicts the BIRD 113 mining claim, which is located in Section (s) 26 AND 27 Township 23S, Range 16E, Gila and Salt River Meridian, SANTA CRUZ County, Arizona.
2. The types of corner and end center monuments and location monument used are as follows: 2"X2"X5' WOOD POSTS.
3. The bearings in degrees between claim corners are: East West lines run S89°23'W and North South lines run N0°27'W.
4. All claims in this block are contiguous.

When Filed Return To:  
1077615 US LLC

250 H Street, PMB 466

Blaine, WA 98230



2016-06048

Page 1 of 2

Requested By: Charles & Brady  
SUZANNE SAINZ, RECORDER  
SANTA CRUZ COUNTY, ARIZONA  
09-13-2016 12:31 PM Recordings Fee \$10.00

# LOCATION NOTICE FOR LODE MINING CLAIM

NOTICE IS HEREBY GIVEN that the BIRD 114 lode mining claim  
has been located

By: 1077615 US LLC

250 H Street, PMB 466

Blaine, WA 98230

BLM  
Date  
Stamp

RECEIVED  
BLM AZ REC OFFICE  
2015 SEP 13 P 1:37

The general course of this claim is SOUTH TO NORTH and it is situated in the Harshaw & Patagonia Mining Districts, SANTA CRUZ County, Arizona. This claim is 1500 feet long and 600 feet wide constituting 300 feet on each side of the centerline.

This claim runs from the location monument on the centerline on which this location notice is posted approximately 20 feet in a(n) SOUTHERLY direction to the SOUTH end line and 1480 feet in a(n) NORTHERLY direction to the NORTH end line. This claim is marked by six monuments, one at each corner and one at the center of each end line of the claim. The location monument on which this notice is posted is situated within Section 27, Township 23 SOUTH, Range 16 EAST, from the Gila and Salt River Meridian, and this claim encompasses portions of the following quarter section (s), section (s), Township (s) and Range (s) SE ¼ of SECTION 22, the SW ¼ of SECTION 23, the NW ¼ of SECTION 26, and the NE ¼ of SECTION 27, T. 23S, R. 16E, from the Gila and Salt River Meridian, Arizona.

The locality of this claim with reference to some natural object or permanent monument and additional information (if any) concerning its locality are as follows: THE NORTHEAST CORNER of the claim is located 8245 feet WEST and 15120 feet NORTH from the SOUTHWEST Corner of Section 6, T. 24S, R. 17E, from the Gila and Salt River Meridian, SANTA CRUZ COUNTY, AZ.

DATED AND POSTED on the ground this 11 day of July, 2016.  
1077615 US LLC

WITNESS: Hunter Tek

BY: [Signature]  
AGENT: Darling Environmental & Surveying, Ltd.

9040 South Rita Road, Suite 2350

Tucson, AZ 85747

ANCH39580

When Filed Return To:  
1077615 US LLC

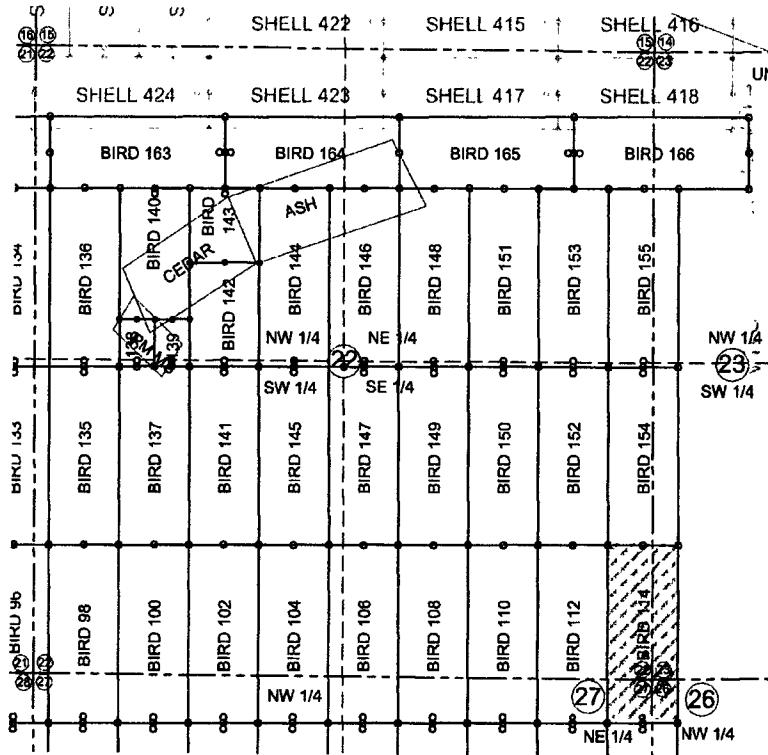
250 H Street, PMB 466

Blaine, WA 98230

# MINING CLAIM MAP

SCALE: 1" = 1500'

LODE (X) PLACER ( )



2016 SEP 14 PM 1:37

RECEIVED  
BLM AZO. FIELD OFFICE

1. The above map depicts the BIRD 114 mining claim, which is located in Section (s) 22, 23, 26 and 27 Township 23S, Range 16E, Gila and Salt River Meridian, SANTA CRUZ County, Arizona.
2. The types of corner and end center monuments and location monument used are as follows: 2"X2"X5' WOOD POSTS.
3. The bearings in degrees between claim corners are: East West lines run S89°23'W and North South lines run N0°27'W.
4. All claims in this block are contiguous.

ANCH39580

When Filed Return To:  
1077615 US LLC

250 H Street, PMB 466

Blaine, WA 98230



2016-06049

Page 1 of 2

Requested By: J. Les & Brady

SUZANNE SAINZ, RECORDER

SANTA CRUZ COUNTY, ARIZONA

09-13-2016 12:31 PM Recording Fee \$10.00

# LOCATION NOTICE FOR LODE MINING CLAIM

NOTICE IS HEREBY GIVEN that the BIRD 115 lode mining claim  
has been located

By: 1077615 US LLC

250 H Street, PMB 466

Blaine, WA 98230

BLM  
Date  
Stamp

RECEIVED  
BLM AZ RECORDER  
2016 SEP 13 PM 1:38

The general course of this claim is NORTH TO SOUTH and it is situated in the Harshaw & Patagonia Mining Districts, SANTA CRUZ County, Arizona. This claim is 1500 feet long and 600 feet wide constituting 300 feet on each side of the centerline.

This claim runs from the location monument on the centerline on which this location notice is posted approximately 20 feet in a(n) NORTHERLY direction to the NORTH end line and 1480 feet in a(n) SOUTHERLY direction to the SOUTH end line. This claim is marked by six monuments, one at each corner and one at the center of each end line of the claim.

The location monument on which this notice is posted is situated within Section 20, Township 23 SOUTH, Range 16 EAST, from the Gila and Salt River Meridian, and this claim encompasses portions of the following quarter section (s), section (s), Township (s) and Range (s) THE SE ¼ of SECTION 20, T. 23S, R. 16E, from the Gila and Salt River Meridian, Arizona.

The locality of this claim with reference to some natural object or permanent monument and additional information (if any) concerning its locality are as follows: THE NORTHEAST CORNER of the claim is located 19056 feet WEST and 116534 feet NORTH from the SOUTHWEST Corner of Section 6, T. 24S, R. 17E, from the Gila and Salt River Meridian, SANTA CRUZ COUNTY, AZ.

DATED AND POSTED on the ground this 7 day of July, 2016.

1077615 US LLC

WITNESS:

Hunter Tek

BY:

[Signature]

AGENT: Darling Environmental & Surveying, Ltd.

9040 South Rita Road, Suite 2350

Tucson, AZ 85747

AMC439581

When Filed Return To:  
1077615 US LLC

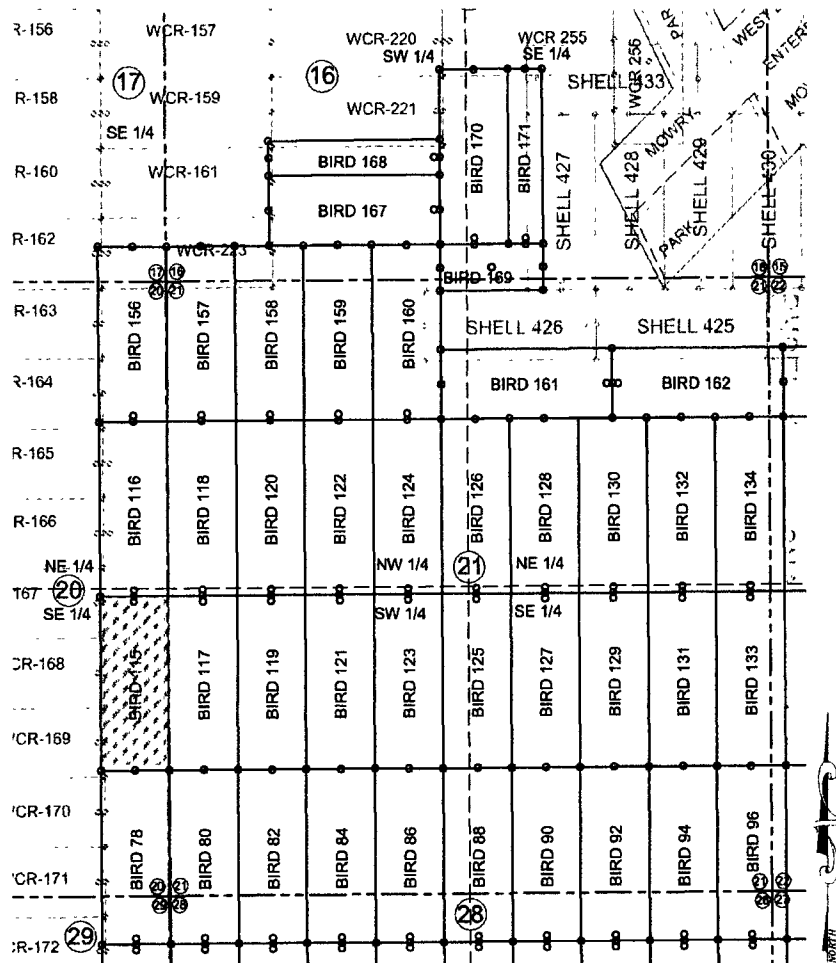
250 H Street, PMB 466

Blaine, WA 98230

### MINING CLAIM MAP

SCALE: 1" = 1500'

LODE (X) PLACER ( )



1. The above map depicts the BIRD 115 mining claim, which is located in Section (s) 20 Township 23S, Range 16E, Gila and Salt River Meridian, SANTA CRUZ County, Arizona.
2. The types of corner and end center monuments and location monument used are as follows: 2"X2"X5' WOOD POSTS.
3. The bearings in degrees between claim corners are: East West lines run S89°23'W and North South lines run N0°27'W.
4. All claims in this block are contiguous.

AMC 439581

When Filed Return To:  
1077615 US LLC

250 H Street, PMB 466

Blaine, WA 98230

2016-06050

Page 1 of 2

Requested By: Charles & Brady

SUZANNE SAINZ, RECORDER

SANTA CRUZ COUNTY, ARIZONA

09-13-2016 12:31 PM Recording Fee \$10.00

## LOCATION NOTICE FOR LOPE MINING CLAIM

NOTICE IS HEREBY GIVEN that the BIRD 116 lode mining claim  
has been located

By: 1077615 US LLC

250 H Street, PMB 466

Blaine, WA 98230

BLM  
Date  
Stamp

RECEIVED  
BLM AZ REC'D OFFICE  
2016 SEP 14 PM 1:38

The general course of this claim is SOUTH TO NORTH and it is situated in the Harshaw & Patagonia Mining Districts, SANTA CRUZ County, Arizona. This claim is 1500 feet long and 600 feet wide constituting 300 feet on each side of the centerline.

This claim runs from the location monument on the centerline on which this location notice is posted approximately 20 feet in a(n) SOUTHERLY direction to the SOUTH end line and 1480 feet in a(n) NORTHERLY direction to the NORTH end line. This claim is marked by six monuments, one at each corner and one at the center of each end line of the claim.

The location monument on which this notice is posted is situated within Section 20, Township 23 SOUTH, Range 16 EAST, from the Gila and Salt River Meridian, and this claim encompasses portions of the following quarter section (s), section (s), Township (s) and Range (s) NE ¼ AND THE SE ¼ of SECTION 20, T. 23S, R. 16E, from the Gila and Salt River Meridian, Arizona.

The locality of this claim with reference to some natural object or permanent monument and additional information (if any) concerning its locality are as follows: THE NORTHEAST CORNER of the claim is located 19068 feet WEST and 18036 feet NORTH from the SOUTHWEST Corner of Section 6, T. 24S, R. 17E, from the Gila and Salt River Meridian, SANTA CRUZ COUNTY, AZ.

DATED AND POSTED on the ground this 7 day of July, 2016.

1077615 US LLC

WITNESS: Hunter Tek

BY: [Signature]

AGENT: Darling Environmental & Surveying, Ltd.

9040 South Rita Road, Suite 2350

Tucson, AZ 85747

AMC439582



When Filed Return To:  
1077615 US LLC

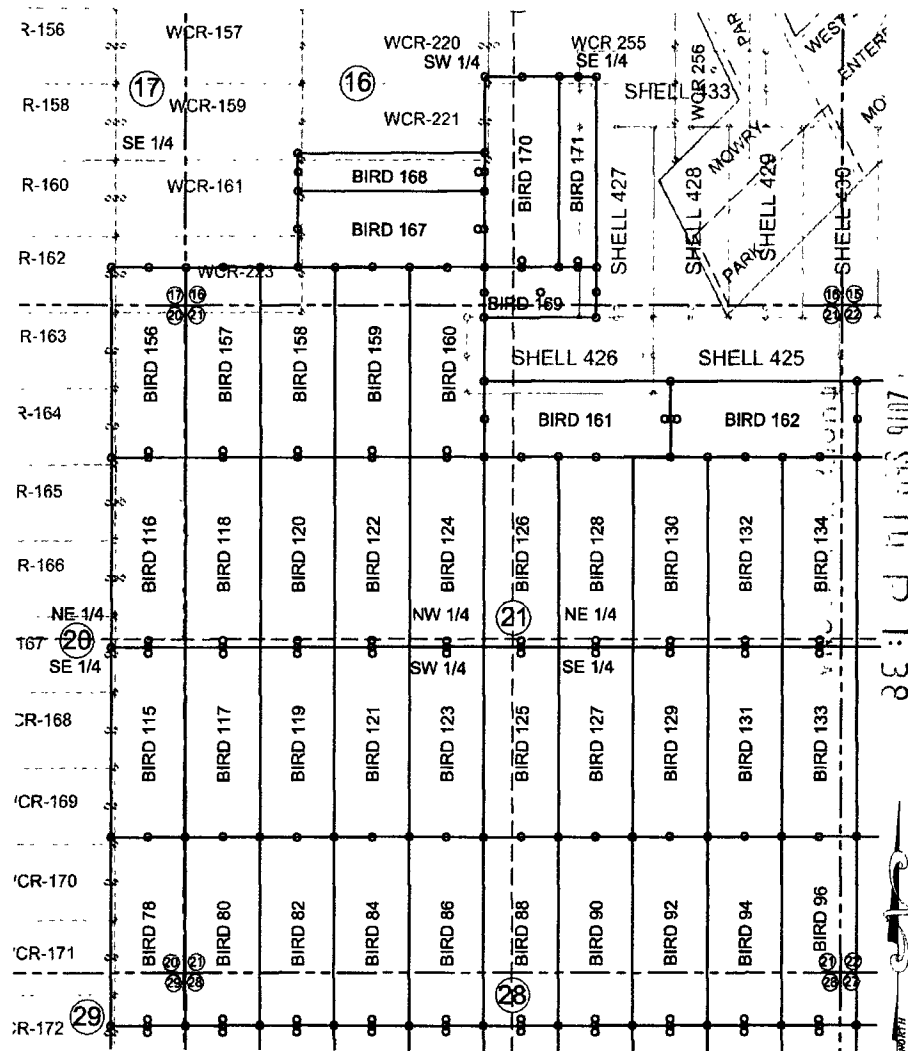
250 H Street, PMB 466

Blaine, WA 98230

# MINING CLAIM MAP

SCALE: 1" = 1500'

LODE (X) PLACER ( )



RECEIVED  
BLM AZ STATE OFFICE

2016 SEP 14 P 1:38

AHC439582

1. The above map depicts the BIRD 116 mining claim, which is located in Section (s) 20 Township 23S, Range 16E, Gila and Salt River Meridian, SANTA CRUZ County, Arizona.
2. The types of corner and end center monuments and location monument used are as follows: 2"X2"X5' WOOD POSTS.
3. The bearings in degrees between claim corners are: East West lines run S89°23'W and North South lines run N0°27'W.
4. All claims in this block are contiguous.

When Filed Return To:  
1077615 US LLC

250 H Street, PMB 466

Blaine, WA 98230

2016-06251

Page 1 of 2

Requested By: Charles & Brady

SUZANNE SAINZ, RECORDER

SANTA CRUZ COUNTY, ARIZONA

09-13-2016 12:31 PM Recording Fee \$10.00

# LOCATION NOTICE FOR LODE MINING CLAIM

NOTICE IS HEREBY GIVEN that the BIRD 117 lode mining claim  
has been located

By: 1077615 US LLC

250 H Street, PMB 466

Blaine, WA 98230

BLM  
Date  
Stamp

RECEIVED  
BLM AZ COUNTY OFFICE  
2016 SEP 14 P 1:38

The general course of this claim is NORTH TO SOUTH and it is situated in the Harshaw & Patagonia Mining Districts, SANTA CRUZ County, Arizona. This claim is 1500 feet long and 600 feet wide constituting 300 feet on each side of the centerline.

This claim runs from the location monument on the centerline on which this location notice is posted approximately 20 feet in a(n) NORTHERLY direction to the NORTH end line and 1480 feet in a(n) SOUTHERLY direction to the SOUTH end line. This claim is marked by six monuments, one at each corner and one at the center of each end line of the claim.

The location monument on which this notice is posted is situated within Section 21, Township 23 SOUTH, Range 16 EAST, from the Gila and Salt River Meridian, and this claim encompasses portions of the following quarter section (s), section (s), Township (s) and Range (s) THE SW ¼ of SECTION 21, T. 23S, R. 16E, from the Gila and Salt River Meridian, Arizona.

The locality of this claim with reference to some natural object or permanent monument and additional information (if any) concerning its locality are as follows: THE NORTHEAST CORNER of the claim is located 18456 feet WEST and 116540 feet NORTH from the SOUTHWEST Corner of Section 6, T. 24S, R. 17E, from the Gila and Salt River Meridian, SANTA CRUZ COUNTY, AZ.

DATED AND POSTED on the ground this 7 day of July, 20 16.

1077615 US LLC

WITNESS: Hunter Tek

BY: [Signature]

AGENT: Darling Environmental & Surveying, Ltd.

9040 South Rita Road, Suite 2350

Tucson, AZ 85747

AMC439583

When Filed Return To:  
1077615 US LLC

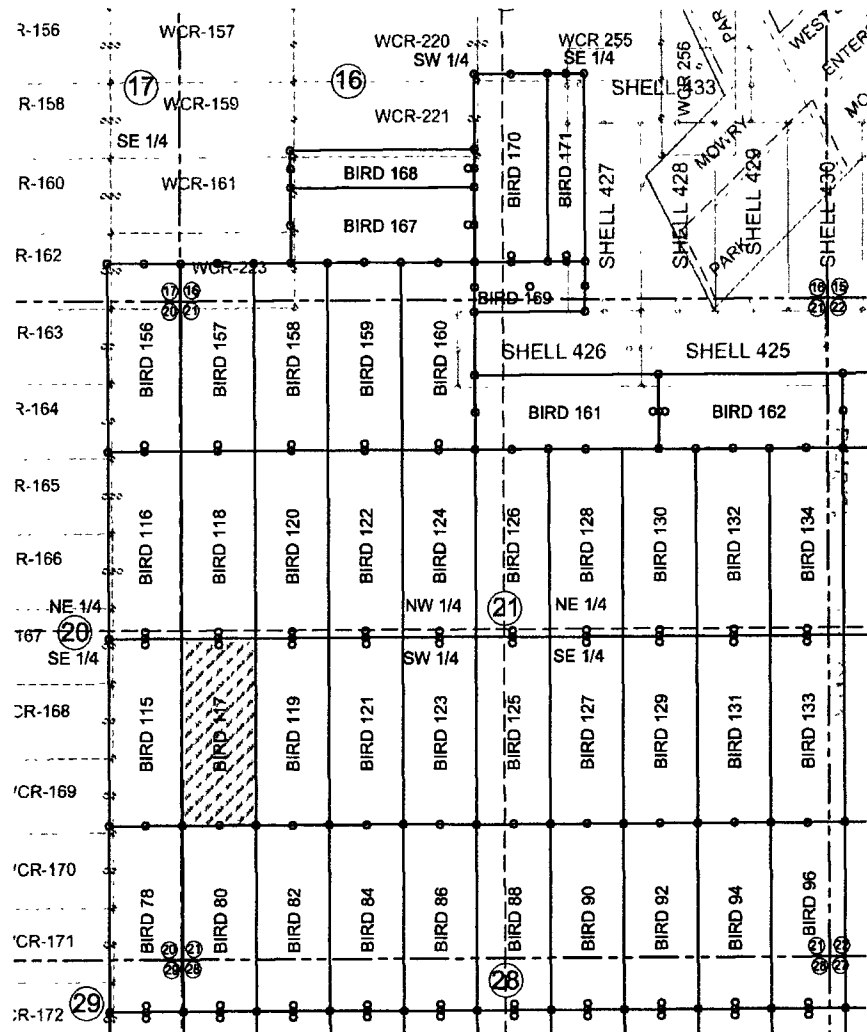
250 H Street, PMB 466

Blaine, WA 98230

# MINING CLAIM MAP

SCALE: 1" = 1500'

LODE (X) PLACER ( )



2016 SEP 14 P 1:38

RECEIVED  
BLM AZONA OFFICE

1. The above map depicts the BIRD 117 mining claim, which is located in Section (s) 21 Township 23S, Range 16E, Gila and Salt River Meridian, SANTA CRUZ County, Arizona.
2. The types of corner and end center monuments and location monument used are as follows: 2"X2"X5' WOOD POSTS.
3. The bearings in degrees between claim corners are: East West lines run S89°23'W and North South lines run N0°27'W.
4. All claims in this block are contiguous.

A  
C  
3  
9  
5  
8  
3

When Filed Return To:  
1077615 US LLC

250 H Street, PMB 466

Blaine, WA 98230



2016-06052

Page 1 of 2

Requested By: Charles & Brady

SUZANNE SAINZ, RECORDER

SANTA CRUZ COUNTY, ARIZONA

09-13-2016 12:31 PM Recording Fee \$10.00

# LOCATION NOTICE FOR LODE MINING CLAIM

NOTICE IS HEREBY GIVEN that the BIRD 118 lode mining claim  
has been located

By: 1077615 US LLC

250 H Street, PMB 466

Blaine, WA 98230

BLM  
Date  
Stamp

RECEIVED  
BLM AZ REC'D OFFICE  
2016 SEP 14 PM 1:38

The general course of this claim is SOUTH TO NORTH and it is situated in the Harshaw & Patagonia Mining Districts, SANTA CRUZ County, Arizona. This claim is 1500 feet long and 600 feet wide constituting 300 feet on each side of the centerline.

This claim runs from the location monument on the centerline on which this location notice is posted approximately 20 feet in a(n) SOUTHERLY direction to the SOUTH end line and 1480 feet in a(n) NORTHERLY direction to the NORTH end line. This claim is marked by six monuments, one at each corner and one at the center of each end line of the claim.

The location monument on which this notice is posted is situated within Section 21, Township 23 SOUTH, Range 16 EAST, from the Gila and Salt River Meridian, and this claim encompasses portions of the following quarter section (s), section (s), Township (s) and Range (s) NW ¼ AND THE SW ¼ of SECTION 21, T. 23S, R. 16E, from the Gila and Salt River Meridian, Arizona.

The locality of this claim with reference to some natural object or permanent monument and additional information (if any) concerning its locality are as follows: THE NORTHEAST CORNER of the claim is located 18468 feet WEST and 18040 feet NORTH from the SOUTHWEST Corner of Section 6, T. 24S, R. 17E, from the Gila and Salt River Meridian, SANTA CRUZ COUNTY, AZ.

DATED AND POSTED on the ground this 7 day of July, 2016.

1077615 US LLC

WITNESS:

Hunter Tek

BY:

[Signature]

AGENT: Darling Environmental & Surveying, Ltd.

9040 South Rita Road, Suite 2350

Tucson, AZ 85747

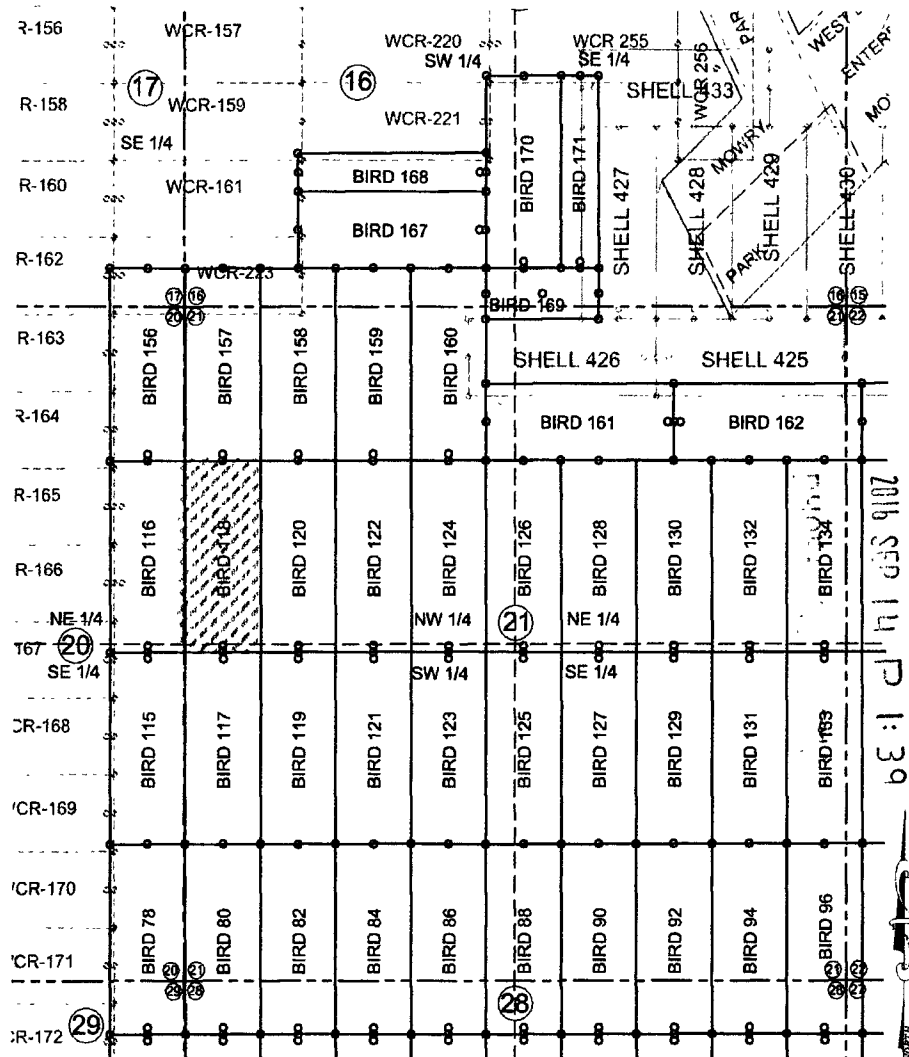
AMC439584

Blaine, WA 98230

## MINING CLAIM MAP

**SCALE: 1" = 1500'**

**LODE ( X ) PLACER ( )**



AMC 439584

RECEIVED  
BLMAZ STATE OFFICE

2016 SEP 14 PM 1:39

1. The above map depicts the BIRD 118 mining claim, which is located in Section (s) 21 Township 23S, Range 16E, Gila and Salt River Meridian, SANTA CRUZ County, Arizona.
2. The types of corner and end center monuments and location monument used are as follows: 2"X2"X5' WOOD POSTS.
3. The bearings in degrees between claim corners are: East West lines run S89°23'W and North South lines run N0°27'W.
4. All claims in this block are contiguous.

When Filed Return To:  
1077615 US LLC

250 H Street, PMB 466

Blaine, WA 98230

2016-06053

Page 1 of 2

Requested By: Charles & Brady

SUZANNE SAINZ, RECORDER

SANTA CRUZ COUNTY, ARIZONA

09-13-2016 12:31 PM Recording Fee \$10.00

# LOCATION NOTICE FOR LODE MINING CLAIM

NOTICE IS HEREBY GIVEN that the BIRD 119 lode mining claim  
has been located

By: 1077615 US LLC

250 H Street, PMB 466

Blaine, WA 98230

BLM  
Date  
Stamp

RECEIVED  
PLMAD REC OFFICE  
2016 SEP 14 PM 1:39

The general course of this claim is NORTH TO SOUTH and it is situated in the Harshaw & Patagonia Mining Districts, SANTA CRUZ County, Arizona. This claim is 1500 feet long and 600 feet wide constituting 300 feet on each side of the centerline.

This claim runs from the location monument on the centerline on which this location notice is posted approximately 20 feet in a(n) NORTHERLY direction to the NORTH end line and 1480 feet in a(n) SOUTHERLY direction to the SOUTH end line. This claim is marked by six monuments, one at each corner and one at the center of each end line of the claim. The location monument on which this notice is posted is situated within Section 21, Township 23 SOUTH, Range 16 EAST, from the Gila and Salt River Meridian, and this claim encompasses portions of the following quarter section (s), section (s), Township (s) and Range (s) THE SW ¼ of SECTION 21, T. 23S, R. 16E, from the Gila and Salt River Meridian, Arizona.

The locality of this claim with reference to some natural object or permanent monument and additional information (if any) concerning its locality are as follows: THE NORTHEAST CORNER of the claim is located 17856 feet WEST and 16545 feet NORTH from the SOUTHWEST Corner of Section 6, T. 24S, R. 17E, from the Gila and Salt River Meridian, SANTA CRUZ COUNTY, AZ.

DATED AND POSTED on the ground this 7 day of July, 2016.

1077615 US LLC

WITNESS: Hunter Tek

BY: [Signature]

AGENT: Darling Environmental & Surveying, Ltd.

9040 South Rita Road, Suite 2350

Tucson, AZ 85747

AMC439585

When Filed Return To:  
1077615 US LLC

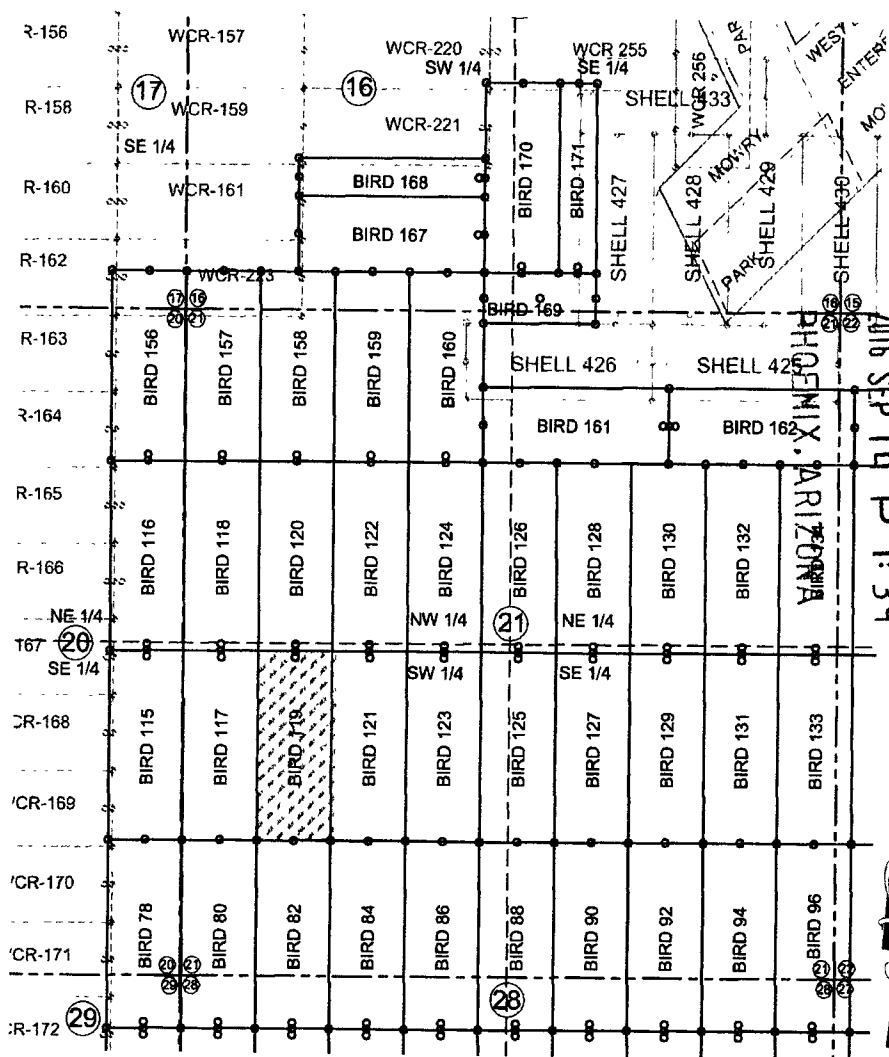
250 H Street, PMB 466

Blaine, WA 98230

# MINING CLAIM MAP

SCALE: 1" = 1500'

LODE (X) PLACER ( )



RECEIVED  
BLM ARIZONA STATE OFFICE

AMC 439585

1. The above map depicts the BIRD 119 mining claim, which is located in Section (s) 21 Township 23S, Range 16E, Gila and Salt River Meridian, SANTA CRUZ County, Arizona.
2. The types of corner and end center monuments and location monument used are as follows: 2"X2"X5' WOOD POSTS.
3. The bearings in degrees between claim corners are: East West lines run S89°23'W and North South lines run N0°27'W.
4. All claims in this block are contiguous.

When Filed Return To:  
1077615 US LLC

250 H Street, PMB 466

Blaine, WA 98230

2016-06-54

Page 1 of 2

Requested By: Charles & Brady

SUZANNE SAINZ, RECORDER

SANTA CRUZ COUNTY, ARIZONA

09-13-2016 12:31 PM Recording Fee \$10.00

# LOCATION NOTICE FOR LODE MINING CLAIM

NOTICE IS HEREBY GIVEN that the BIRD 120 lode mining claim  
has been located

By: 1077615 US LLC

250 H Street, PMB 466

Blaine, WA 98230

BLM  
Date  
Stamp

RECEIVED  
BLM AZ STATE OFFICE  
2016 SEP 14 P 1:39  
PHOENIX, ARIZONA

The general course of this claim is SOUTH TO NORTH and it is situated in the Harshaw & Patagonia Mining Districts, SANTA CRUZ County, Arizona. This claim is 1500 feet long and 600 feet wide constituting 300 feet on each side of the centerline.

This claim runs from the location monument on the centerline on which this location notice is posted approximately 20 feet in a(n) SOUTHERLY direction to the SOUTH end line and 1480 feet in a(n) NORTHERLY direction to the NORTH end line. This claim is marked by six monuments, one at each corner and one at the center of each end line of the claim.

The location monument on which this notice is posted is situated within Section 21, Township 23 SOUTH, Range 16 EAST, from the Gila and Salt River Meridian, and this claim encompasses portions of the following quarter section (s), section (s), Township (s) and Range (s) NW ¼ AND THE SW ¼ of SECTION 21, T. 23S, R. 16E, from the Gila and Salt River Meridian, Arizona.

The locality of this claim with reference to some natural object or permanent monument and additional information (if any) concerning its locality are as follows: THE NORTHEAST CORNER of the claim is located 17868 feet WEST and 18045 feet NORTH from the SOUTHWEST Corner of Section 6, T. 24S, R. 17E, from the Gila and Salt River Meridian, SANTA CRUZ COUNTY, AZ.

DATED AND POSTED on the ground this 7 day of July, 20 16.

1077615 US LLC

WITNESS: Hunter Tek

BY: [Signature]

AGENT: Darling Environmental & Surveying, Ltd.

9040 South Rita Road, Suite 2350

Tucson, AZ 85747

AMC1139586



When Filed Return To:  
1077615 US LLC

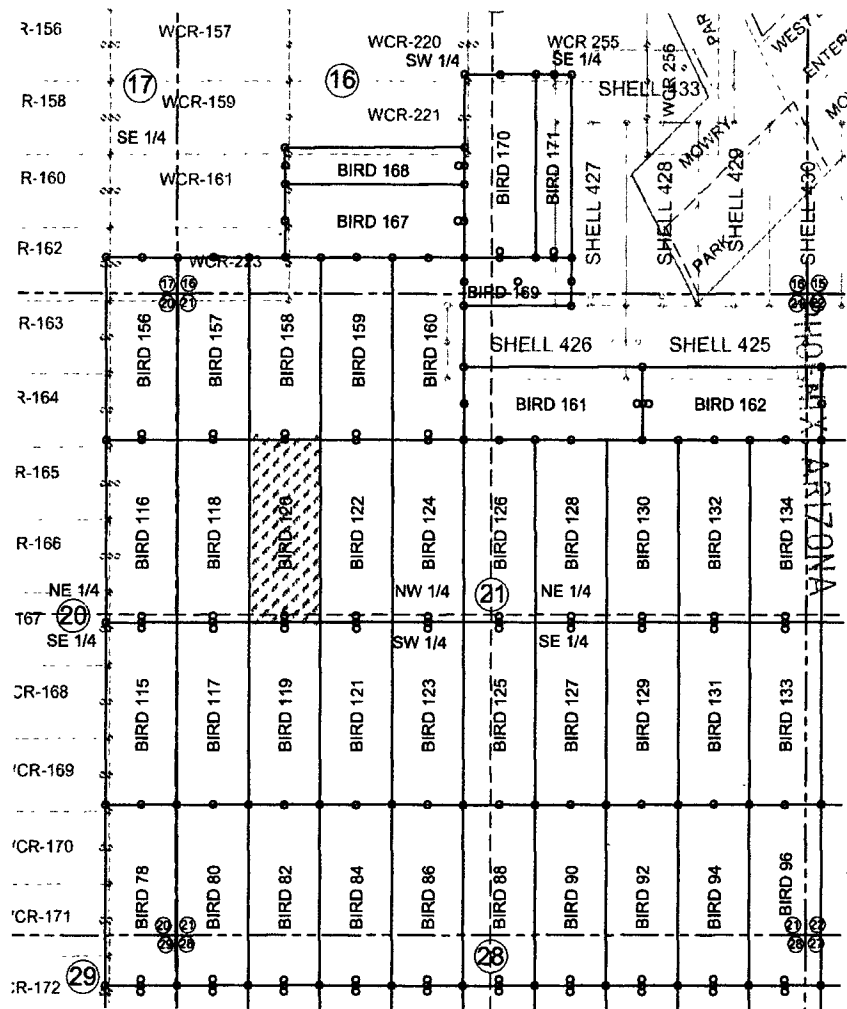
250 H Street, PMB 466

Blaine, WA 98230

### MINING CLAIM MAP

SCALE: 1" = 1500'

LODE (X) PLACER ( )



1. The above map depicts the BIRD 120 mining claim, which is located in Section (s) 21 Township 23S, Range 16E, Gila and Salt River Meridian, SANTA CRUZ County, Arizona.
2. The types of corner and end center monuments and location monument used are as follows: 2"X2"X5' WOOD POSTS.
3. The bearings in degrees between claim corners are: East West lines run S89°23'W and North South lines run N0°27'W.
4. All claims in this block are contiguous.

When Filed Return To:  
1077615 US LLC

250 H Street, PMB 466

Blaine, WA 98230

2016-06055

Page 1 of 2

Requested By: Charles & Brady

SUZANNE SAINZ, RECORDER

SANTA CRUZ COUNTY, ARIZONA

09-13-2016 12:31 PM Recording Fee \$10.00

# LOCATION NOTICE FOR LOBE MINING CLAIM

NOTICE IS HEREBY GIVEN that the BIRD 121 lode mining claim  
has been located

By: 1077615 US LLC

250 H Street, PMB 466

Blaine, WA 98230

BLM  
Date  
Stamp

RECEIVED  
BLM AZ STATE OFFICE  
2016 SEP 14 P 1:39  
PHOENIX, ARIZONA

The general course of this claim is NORTH TO SOUTH and it is situated in the Harshaw & Patagonia Mining Districts, SANTA CRUZ County, Arizona. This claim is 1500 feet long and 600 feet wide constituting 300 feet on each side of the centerline.

This claim runs from the location monument on the centerline on which this location notice is posted approximately 20 feet in a(n) NORTHERLY direction to the NORTH end line and 1480 feet in a(n) SOUTHERLY direction to the SOUTH end line. This claim is marked by six monuments, one at each corner and one at the center of each end line of the claim. The location monument on which this notice is posted is situated within Section 21, Township 23 SOUTH, Range 16 EAST, from the Gila and Salt River Meridian, and this claim encompasses portions of the following quarter section (s), section (s), Township (s) and Range (s) THE SW ¼ of SECTION 21, T. 23S, R. 16E, from the Gila and Salt River Meridian, Arizona.

The locality of this claim with reference to some natural object or permanent monument and additional information (if any) concerning its locality are as follows: THE NORTHEAST CORNER of the claim is located 17256 feet WEST and 16550 feet NORTH from the SOUTHWEST Corner of Section 6, T. 24S, R. 17E, from the Gila and Salt River Meridian, SANTA CRUZ COUNTY, AZ.

DATED AND POSTED on the ground this 7 day of July, 2016.

1077615 US LLC

WITNESS: Hunter Tek

BY: James Tuzilla

AGENT: Darling Environmental & Surveying, Ltd.

9040 South Rita Road, Suite 2350

Tucson, AZ 85747

AMC439587

When Filed Return To:  
1077615 US LLC

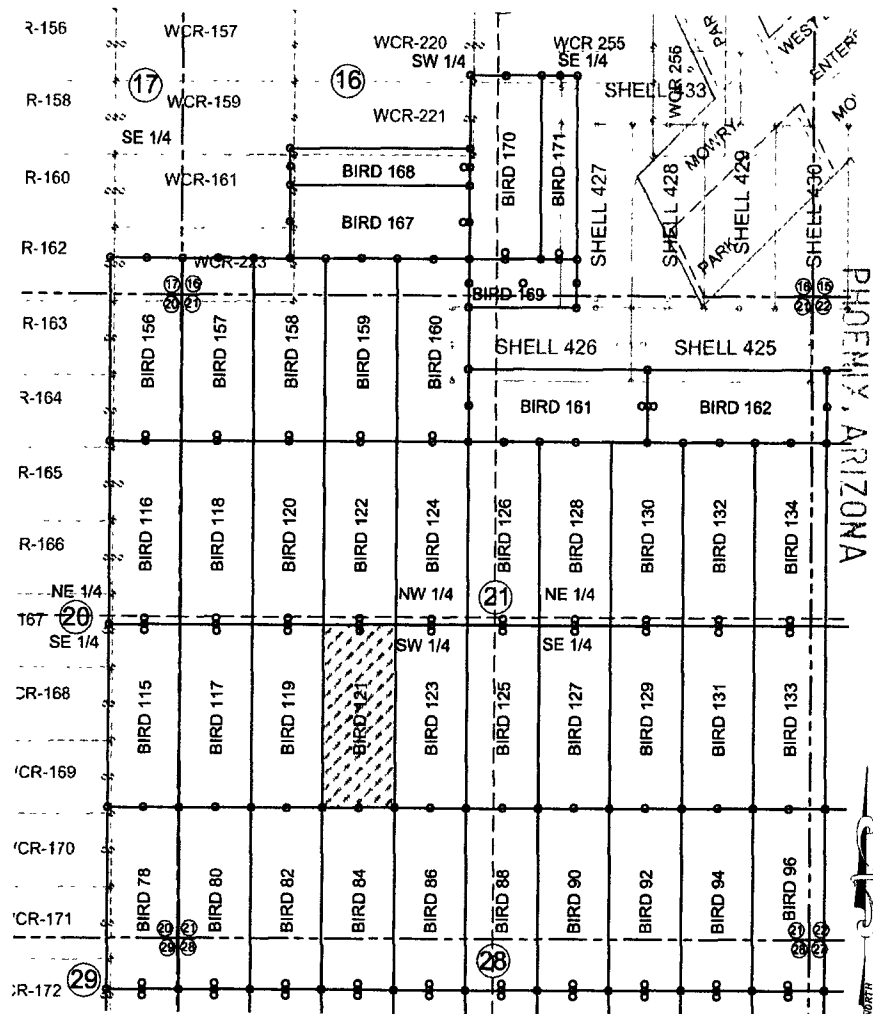
250 H Street, PMB 466

Blaine, WA 98230

# MINING CLAIM MAP

SCALE: 1" = 1500'

LODE (X) PLACER ( )



RECEIVED  
BLM AZ STATE OFFICE  
2016 SEP 14 P 1:39

AHC439587

1. The above map depicts the BIRD 121 mining claim, which is located in Section (s) 21 Township 23S, Range 16E, Gila and Salt River Meridian, SANTA CRUZ County, Arizona.
2. The types of corner and end center monuments and location monument used are as follows: 2"X2"X5' WOOD POSTS.
3. The bearings in degrees between claim corners are: East West lines run S89°23'W and North South lines run N0°27'W.
4. All claims in this block are contiguous.

When Filed Return To:  
1077615 US LLC

250 H Street, PMB 466

Blaine, WA 98230



2016-06056

Page 1 of 2

Requested By: Charles & Brady

SUZANNE SAINZ, RECORDER

SANTA CRUZ COUNTY, ARIZONA

09-13-2016 12:31 PM Recording Fee \$10.00

## LOCATION NOTICE FOR LODE MINING CLAIM

NOTICE IS HEREBY GIVEN that the BIRD 122 lode mining claim  
has been located

By: 1077615 US LLC

250 H Street, PMB 466

Blaine, WA 98230

BLM  
Date  
Stamp

PHOENIX, ARIZONA

2016 SEP 14 P 1:39

RECEIVED  
BLM AZ STATE OFFICE

The general course of this claim is SOUTH TO NORTH and it is situated in the Harshaw & Patagonia Mining Districts, SANTA CRUZ County, Arizona. This claim is 1500 feet long and 600 feet wide constituting 300 feet on each side of the centerline.

This claim runs from the location monument on the centerline on which this location notice is posted approximately 20 feet in a(n) SOUTHERLY direction to the SOUTH end line and 1480 feet in a(n) NORTHERLY direction to the NORTH end line. This claim is marked by six monuments, one at each corner and one at the center of each end line of the claim.

The location monument on which this notice is posted is situated within Section 21, Township 23 SOUTH, Range 16 EAST, from the Gila and Salt River Meridian, and this claim encompasses portions of the following quarter section (s), section (s), Township (s) and Range (s) NW ¼ AND THE SW ¼ of SECTION 21, T. 23S, R. 16E, from the Gila and Salt River Meridian, Arizona.

The locality of this claim with reference to some natural object or permanent monument and additional information (if any) concerning its locality are as follows: THE NORTHEAST CORNER of the claim is located 17268 feet WEST and 18050 feet NORTH from the SOUTHWEST Corner of Section 6, T. 24S, R. 17E, from the Gila and Salt River Meridian, SANTA CRUZ COUNTY, AZ.

DATED AND POSTED on the ground this 7 day of July, 20 16.

1077615 US LLC

WITNESS:

Hunter Tek

BY:

Jesus Trujillo

AGENT: Darling Environmental & Surveying, Ltd.

9040 South Rita Road, Suite 2350

Tucson, AZ 85747

AMC 439588

When Filed Return To:  
1077615 US LLC

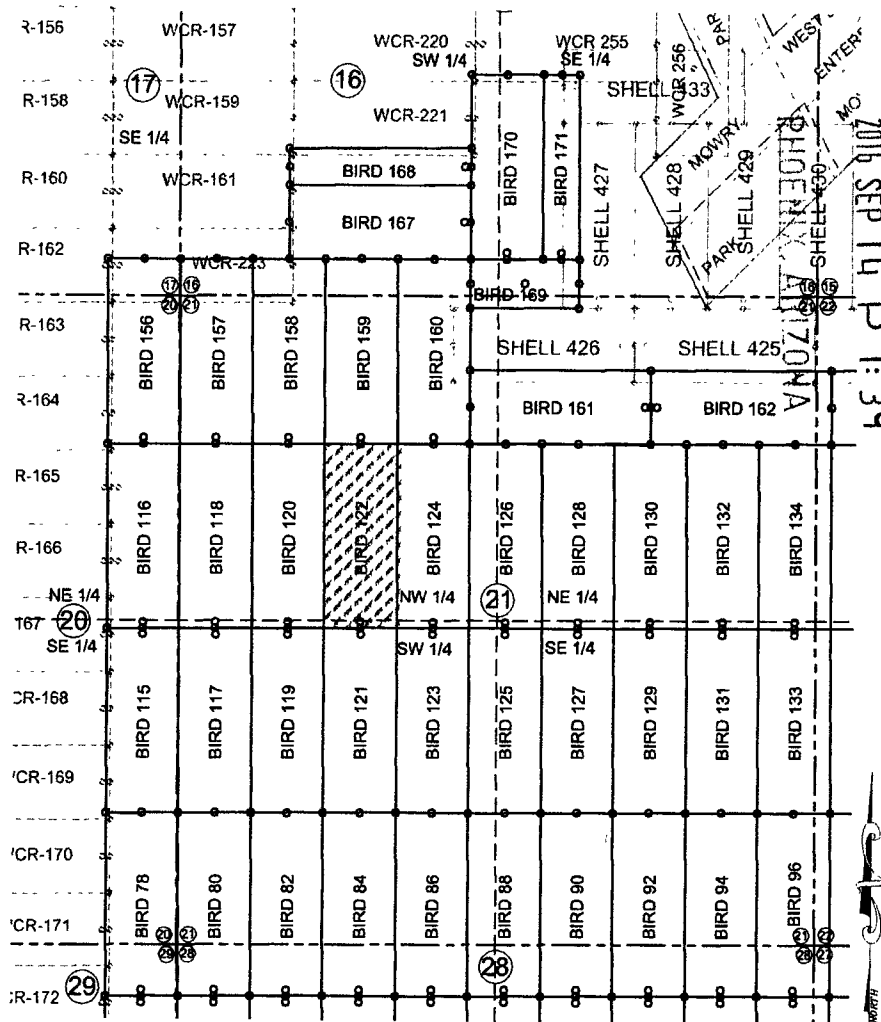
250 H Street, PMB 466

Blaine, WA 98230

# MINING CLAIM MAP

SCALE: 1" = 1500'

LODE (X) PLACER ( )



RECEIVED  
BLM AZ STATE OFFICE

AMC 439588

1. The above map depicts the BIRD 122 mining claim, which is located in Section (s) 21 Township 23S, Range 16E, Gila and Salt River Meridian, SANTA CRUZ County, Arizona.
2. The types of corner and end center monuments and location monument used are as follows: 2"X2"X5' WOOD POSTS.
3. The bearings in degrees between claim corners are: East West lines run S89°23'W and North South lines run N0°27'W.
4. All claims in this block are contiguous.

When Filed Return To:  
1077615 US LLC

250 H Street, PMB 466

Blaine, WA 98230

2016-06057

Page 1 of 2

Requested By: Charles & Brady

SUZANNE SAINZ, RECORDER

SANTA CRUZ COUNTY, ARIZONA

09-13-2016 12:31 PM Recording Fee \$10.00

## LOCATION NOTICE FOR LOBE MINING CLAIM

NOTICE IS HEREBY GIVEN that the BIRD 123 lode mining claim  
has been located

By: 1077615 US LLC

250 H Street, PMB 466

Blaine, WA 98230

BLM  
Date  
Stamp

PHOENIX, ARIZONA

2016 SEP 14 P 1:39

RECEIVED  
BLM AZ STATE OFFICE

The general course of this claim is NORTH TO SOUTH and it is situated in the Harshaw & Patagonia Mining Districts, SANTA CRUZ County, Arizona. This claim is 1500 feet long and 600 feet wide constituting 300 feet on each side of the centerline.

This claim runs from the location monument on the centerline on which this location notice is posted approximately 20 feet in a(n) NORTHERLY direction to the NORTH end line and 1480 feet in a(n) SOUTHERLY direction to the SOUTH end line. This claim is marked by six monuments, one at each corner and one at the center of each end line of the claim. The location monument on which this notice is posted is situated within Section 21, Township 23 SOUTH, Range 16 EAST, from the Gila and Salt River Meridian, and this claim encompasses portions of the following quarter section (s), section (s), Township (s) and Range (s) THE SW ¼ of SECTION 21, T. 23S, R. 16E, from the Gila and Salt River Meridian, Arizona.

The locality of this claim with reference to some natural object or permanent monument and additional information (if any) concerning its locality are as follows: THE NORTHEAST CORNER of the claim is located 16656 feet WEST and 16555 feet NORTH from the SOUTHWEST Corner of Section 6, T. 24S, R. 17E, from the Gila and Salt River Meridian, SANTA CRUZ COUNTY, AZ.

DATED AND POSTED on the ground this 7 day of July, 2016.

1077615 US LLC

WITNESS: Hunter Tek

BY: Jesse Trujillo

AGENT: Darling Environmental & Surveying, Ltd.

9040 South Rita Road, Suite 2350

Tucson, AZ 85747

AMC439589

When Filed Return To:  
1077615 US LLC

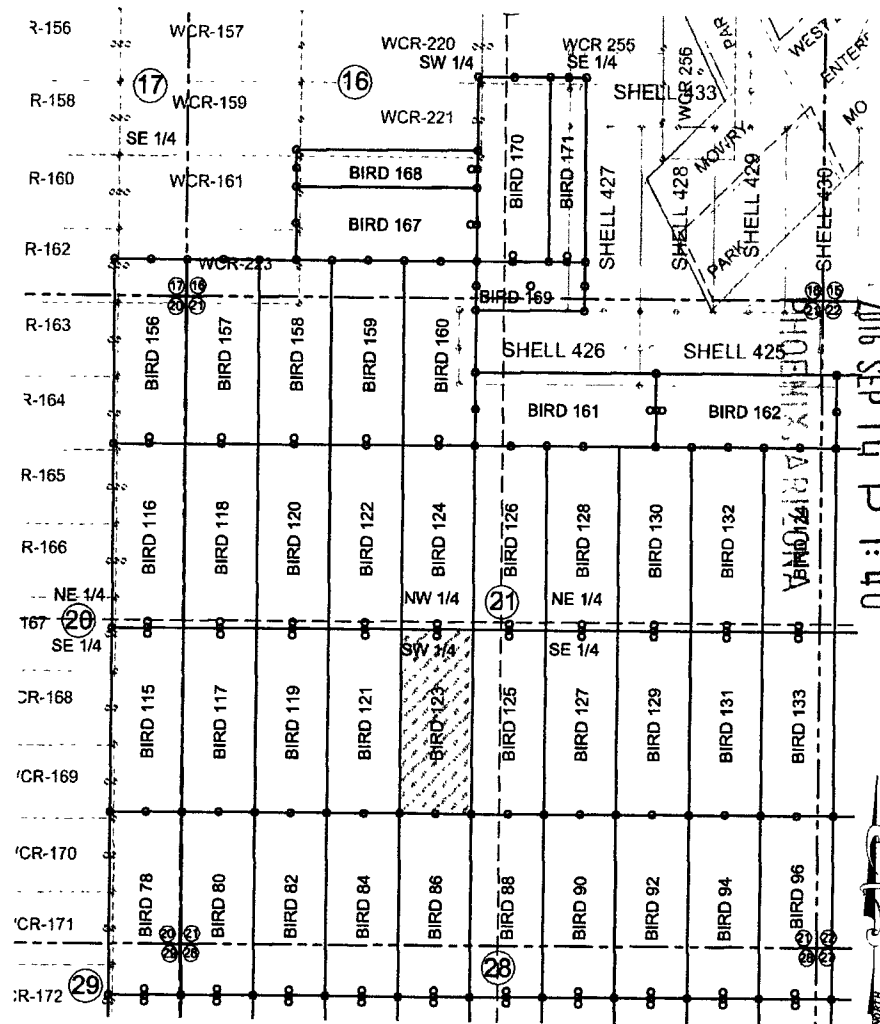
250 H Street, PMB 466

Blaine, WA 98230

# MINING CLAIM MAP

SCALE: 1" = 1500'

LODE (X) PLACER ( )



1. The above map depicts the BIRD 123 mining claim, which is located in Section (s) 21 Township 23S, Range 16E, Gila and Salt River Meridian, SANTA CRUZ County, Arizona.
2. The types of corner and end center monuments and location monument used are as follows: 2"X2"X5' WOOD POSTS.
3. The bearings in degrees between claim corners are: East West lines run S89°23'W and North South lines run N0°27'W.
4. All claims in this block are contiguous.

AMC 439589

When Filed Return To:  
1077615 US LLC

250 H Street, PMB 466

Blaine, WA 98230

2016-07-15

Page 1 of 2

Requested By: Charles & Brady

SUZANNE SAINZ, RECORDER

SANTA CRUZ COUNTY, ARIZONA

09-13-2016 12:31 PM Recording Fee \$10.00

# LOCATION NOTICE FOR LODE MINING CLAIM

NOTICE IS HEREBY GIVEN that the BIRD 124 lode mining claim  
has been located .

By: 1077615 US LLC

250 H Street, PMB 466

Blaine, WA 98230

BLM  
Date  
Stamp

PHOENIX ARIZONA

2016 SEP 14 P 1:40

RECEIVED  
BLM AZ STATE OFFICE

The general course of this claim is SOUTH TO NORTH and it is situated in the Harshaw & Patagonia Mining Districts, SANTA CRUZ County, Arizona. This claim is 1500 feet long and 600 feet wide constituting 300 feet on each side of the centerline.

This claim runs from the location monument on the centerline on which this location notice is posted approximately 20 feet in a(n) SOUTHERLY direction to the SOUTH end line and 1480 feet in a(n) NORTHERLY direction to the NORTH end line. This claim is marked by six monuments, one at each corner and one at the center of each end line of the claim.

The location monument on which this notice is posted is situated within Section 21, Township 23 SOUTH, Range 16 EAST, from the Gila and Salt River Meridian, and this claim encompasses portions of the following quarter section (s), section (s), Township (s) and Range (s) NW ¼ AND THE SW ¼ of SECTION 21, T. 23S, R. 16E, from the Gila and Salt River Meridian, Arizona.

The locality of this claim with reference to some natural object or permanent monument and additional information (if any) concerning its locality are as follows: THE NORTHEAST CORNER of the claim is located 16668 feet WEST and 18055 feet NORTH from the SOUTHWEST Corner of Section 6, T. 24S, R. 17E, from the Gila and Salt River Meridian, SANTA CRUZ COUNTY, AZ.

DATED AND POSTED on the ground this 7 day of July, 2016.

1077615 US LLC

WITNESS: Hunter Tek

BY: Jesse Trujillo

AGENT: Darling Environmental & Surveying, Ltd.

9040 South Rita Road, Suite 2350

Tucson, AZ 85747

AMC 439590



When Filed Return To:  
1077615 US LLC

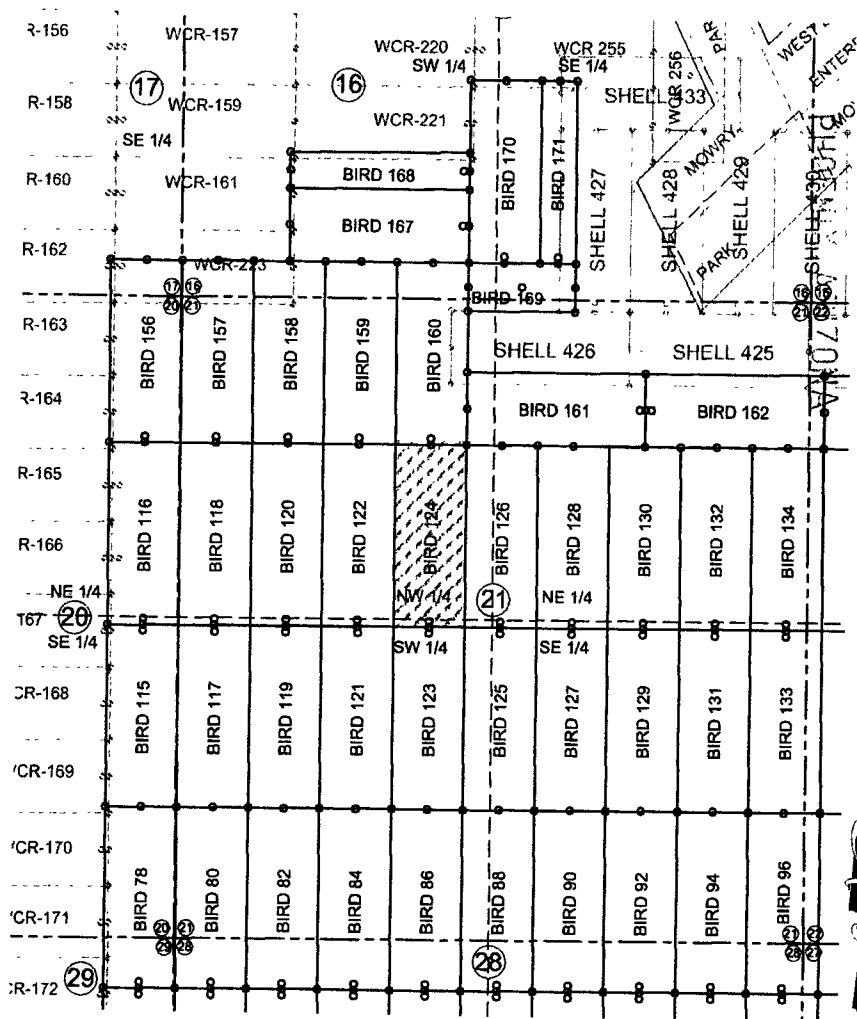
250 H Street, PMB 466

Blaine, WA 98230

# MINING CLAIM MAP

SCALE: 1" = 1500'

LODE (X) PLACER ( )



2016 SEP 14 P 1:40

RECEIVED  
BLM AZ STATE OFFICE

AMC439590

1. The above map depicts the BIRD 124 mining claim, which is located in Section (s) 21 Township 23S, Range 16E, Gila and Salt River Meridian, SANTA CRUZ County, Arizona.
2. The types of corner and end center monuments and location monument used are as follows: 2"X2"X5' WOOD POSTS.
3. The bearings in degrees between claim corners are: East West lines run S89°23'W and North South lines run N0°27'W.
4. All claims in this block are contiguous.

When Filed Return To:  
1077615 US LLC

250 H Street, PMB 466

Blaine, WA 98230

2016-06059

Page 1 of 2

Requested By: Les & Brady

SUZANNE SAINZ, RECORDER

SANTA CRUZ COUNTY, ARIZONA

09-13-2016 12:31 PM Recording Fee \$10.00

# LOCATION NOTICE FOR LODE MINING CLAIM

NOTICE IS HEREBY GIVEN that the BIRD 125 lode mining claim  
has been located

By: 1077615 US LLC

250 H Street, PMB 466

Blaine, WA 98230

BLM  
Date  
Stamp

RECEIVED  
BLM AZ STATE OFFICE  
2016 SEP 14 P 1:40  
PHOENIX, ARIZONA

The general course of this claim is NORTH TO SOUTH and it is situated in the Harshaw & Patagonia Mining Districts, SANTA CRUZ County, Arizona. This claim is 1500 feet long and 600 feet wide constituting 300 feet on each side of the centerline.

This claim runs from the location monument on the centerline on which this location notice is posted approximately 20 feet in a(n) NORTHERLY direction to the NORTH end line and 1480 feet in a(n) SOUTHERLY direction to the SOUTH end line. This claim is marked by six monuments, one at each corner and one at the center of each end line of the claim.

The location monument on which this notice is posted is situated within Section 21, Township 23 SOUTH, Range 16 EAST, from the Gila and Salt River Meridian, and this claim encompasses portions of the following quarter section (s), section (s), Township (s) and Range (s) THE SE1/4 AND SW 1/4 of SECTION 21, T. 23S, R. 16E, from the Gila and Salt River Meridian, Arizona.

The locality of this claim with reference to some natural object or permanent monument and additional information (if any) concerning its locality are as follows: THE NORTHEAST CORNER of the claim is located 16056 feet WEST and 16559 feet NORTH from the SOUTHWEST Corner of Section 6, T. 24S, R. 17E, from the Gila and Salt River Meridian, SANTA CRUZ COUNTY, AZ.

DATED AND POSTED on the ground this 7 day of July, 2016.

1077615 US LLC

WITNESS: Hunter Tek

BY: [Signature]

AGENT: Darling Environmental & Surveying, Ltd.

9040 South Rita Road, Suite 2350

Tucson, AZ 85747

AMC439591

When Filed Return To:  
1077615 US LLC

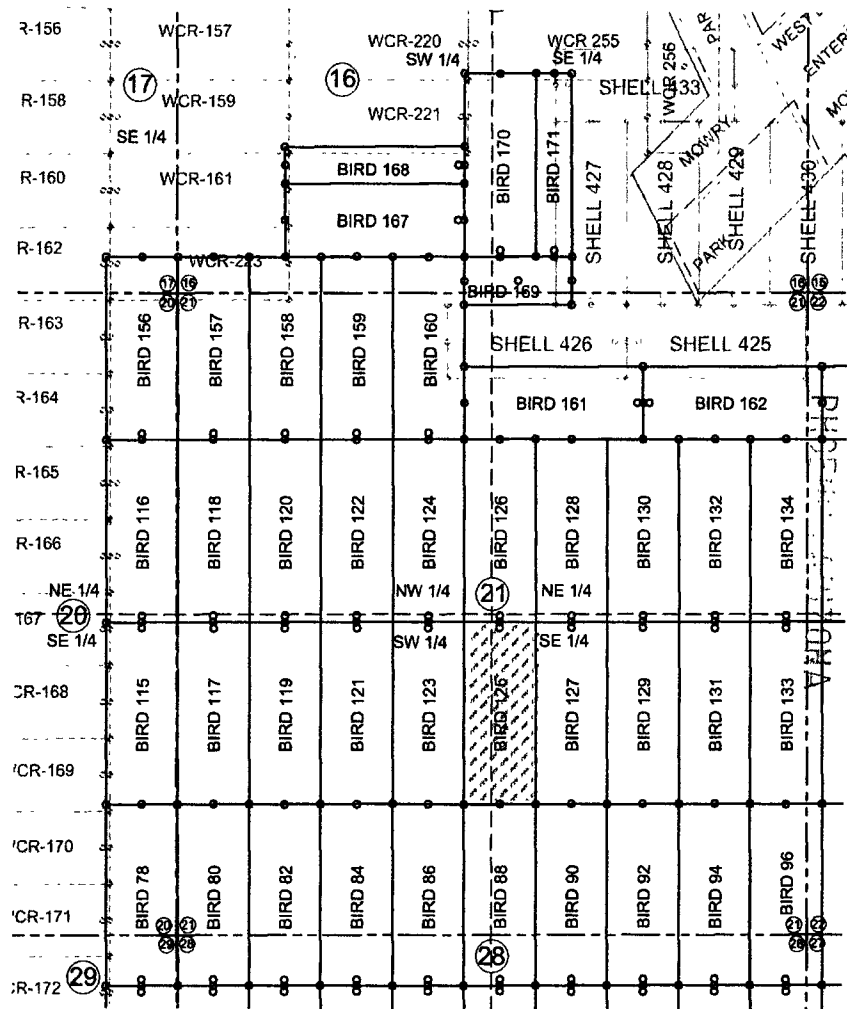
250 H Street, PMB 466

Blaine, WA 98230

# MINING CLAIM MAP

SCALE: 1" = 1500'

LODE ( X ) PLACER ( )



2016 SEP 14 P 1:40

RECEIVED  
BLM AZ STATE OFFICE

AMC 439591

1. The above map depicts the BIRD 125 mining claim, which is located in Section (s) 21 Township 23S, Range 16E, Gila and Salt River Meridian, SANTA CRUZ County, Arizona.
2. The types of corner and end center monuments and location monument used are as follows: 2"X2"X5' WOOD POSTS.
3. The bearings in degrees between claim corners are: East West lines run S89°23'W and North South lines run N0°27'W.
4. All claims in this block are contiguous.

When Filed Return To:  
1077615 US LLC

250 H Street, PMB 466

Blaine, WA 98230



2016-06060

Page 1 of 2

Requested By: Charles & Brady

SUZANNE SAINZ, RECORDER

SANTA CRUZ COUNTY, ARIZONA

09-13-2016 12:31 PM Recording Fee \$10.00

# LOCATION NOTICE FOR LODE MINING CLAIM

NOTICE IS HEREBY GIVEN that the BIRD 126 lode mining claim  
has been located

By: 1077615 US LLC

250 H Street, PMB 466

Blaine, WA 98230

BLM  
Date  
Stamp

PHOTOGRAPHED

2016 SEP 14 P 1:40

RECEIVED  
BLM ARIZONA STATE OFFICE

The general course of this claim is SOUTH TO NORTH and it is situated in the Harshaw & Patagonia Mining Districts, SANTA CRUZ County, Arizona. This claim is 1500 feet long and 600 feet wide constituting 300 feet on each side of the centerline.

This claim runs from the location monument on the centerline on which this location notice is posted approximately 20 feet in a(n) SOUTHERLY direction to the SOUTH end line and 1480 feet in a(n) NORTHERLY direction to the NORTH end line. This claim is marked by six monuments, one at each corner and one at the center of each end line of the claim.

The location monument on which this notice is posted is situated within Section 21, Township 23 SOUTH, Range 16 EAST, from the Gila and Salt River Meridian, and this claim encompasses portions of the following quarter section (s), section (s), Township (s) and Range (s) NE ¼, NW ¼, SE ¼, AND THE SW ¼ of SECTION 21, T. 23S, R. 16E, from the Gila and Salt River Meridian, Arizona.

The locality of this claim with reference to some natural object or permanent monument and additional information (if any) concerning its locality are as follows: THE NORTHEAST CORNER of the claim is located 16068 feet WEST and 18059 feet NORTH from the SOUTHWEST Corner of Section 6, T. 24S, R. 17E, from the Gila and Salt River Meridian, SANTA CRUZ COUNTY, AZ.

DATED AND POSTED on the ground this 7 day of July, 2016.  
1077615 US LLC

WITNESS: Hunter Tek

BY: [Signature]  
AGENT: Darling Environmental & Surveying, Ltd.

9040 South Rita Road, Suite 2350

Tucson, AZ 85747

AHC439592

1. The above map depicts the BIRD 126 mining claim, which is located in Section (s) 21 Township 23S, Range 16E, Gila and Salt River Meridian, SANTA CRUZ County, Arizona.
2. The types of corner and end center monuments and location monument used are as follows: 2"X2"X5' WOOD POSTS.
3. The bearings in degrees between claim corners are: East West lines run S89°23'W and North South lines run N0°27'W.
4. All claims in this block are contiguous.

When Filed Return To:  
1077615 US LLC

250 H Street, PMB 466

Blaine, WA 98230

2016-06061

Page 1 of 2

Requested By: Charles & Brady

SUZANNE SAINZ, RECORDER

SANTA CRUZ COUNTY, ARIZONA

09-13-2016 12:31 PM Recording Fee \$10.00

# LOCATION NOTICE FOR LODE MINING CLAIM

NOTICE IS HEREBY GIVEN that the BIRD 127 lode mining claim  
has been located

By: 1077615 US LLC

250 H Street, PMB 466

Blaine, WA 98230

BLM  
Date  
Stamp

RECEIVED  
BLM AZ STATE OFFICE  
2016 SEP 14 P 1:40  
PHOENIX, ARIZONA

The general course of this claim is NORTH TO SOUTH and it is situated in the Harshaw & Patagonia Mining Districts, SANTA CRUZ County, Arizona. This claim is 1500 feet long and 600 feet wide constituting 300 feet on each side of the centerline.

This claim runs from the location monument on the centerline on which this location notice is posted approximately 20 feet in a(n) NORTHERLY direction to the NORTH end line and 1480 feet in a(n) SOUTHERLY direction to the SOUTH end line. This claim is marked by six monuments, one at each corner and one at the center of each end line of the claim. The location monument on which this notice is posted is situated within Section 21, Township 23 SOUTH, Range 16 EAST, from the Gila and Salt River Meridian, and this claim encompasses portions of the following quarter section (s), section (s), Township (s) and Range (s) THE SE1/4 of SECTION 21, T. 23S, R. 16E, from the Gila and Salt River Meridian, Arizona.

The locality of this claim with reference to some natural object or permanent monument and additional information (if any) concerning its locality are as follows: THE NORTHEAST CORNER of the claim is located 15456 feet WEST and 16563 feet NORTH from the SOUTHWEST Corner of Section 6, T. 24S, R. 17E, from the Gila and Salt River Meridian, SANTA CRUZ COUNTY, AZ.

DATED AND POSTED on the ground this 7 day of July, 2016.

1077615 US LLC

WITNESS:

Hunter Tek

BY:

AGENT: Darling Environmental & Surveying, Ltd.

9040 South Rita Road, Suite 2350

Tucson, AZ 85747

AMC439593

When Filed Return To:  
1077615 US LLC

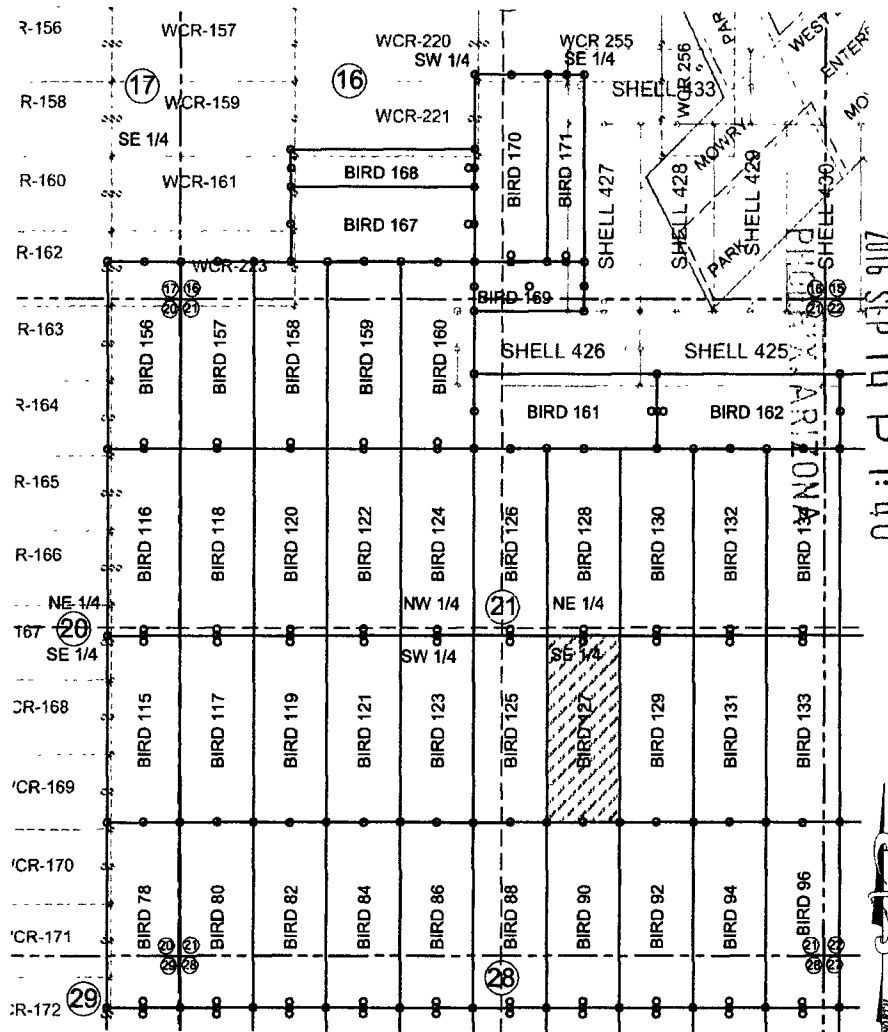
250 H Street, PMB 466

Blaine, WA 98230

# MINING CLAIM MAP

SCALE: 1" = 1500'

LODE (X) PLACER ( )



RECEIVED  
BLMAZ STATE OFFICE

AMC439593

1. The above map depicts the BIRD 127 mining claim, which is located in Section (s) 21 Township 23S, Range 16E, Gila and Salt River Meridian, SANTA CRUZ County, Arizona.
2. The types of corner and end center monuments and location monument used are as follows: 2"X2"X5' WOOD POSTS.
3. The bearings in degrees between claim corners are: East West lines run S89°23'W and North South lines run N0°27'W.
4. All claims in this block are contiguous.

When Filed Return To:  
1077615 US LLC

250 H Street, PMB 466

Blaine, WA 98230

2016-06042

Page 1 of 2

Requested By: Charles & Brady

SUZANNE SAINZ, RECORDER

SANTA CRUZ COUNTY, ARIZONA

09-13-2016 12:31 PM Recording Fee \$10.00

# LOCATION NOTICE FOR LODE MINING CLAIM

NOTICE IS HEREBY GIVEN that the BIRD 128 lode mining claim  
has been located

By: 1077615 US LLC

250 H Street, PMB 466

Blaine, WA 98230

BLM  
Date  
Stamp

RECEIVED  
BLM AZ STATE OFFICE  
2016 SEP 14 P 1:40  
PHOENIX, ARIZONA

The general course of this claim is SOUTH TO NORTH and it is situated in the Harshaw & Patagonia Mining Districts, SANTA CRUZ County, Arizona. This claim is 1500 feet long and 600 feet wide constituting 300 feet on each side of the centerline.

This claim runs from the location monument on the centerline on which this location notice is posted approximately 20 feet in a(n) SOUTHERLY direction to the SOUTH end line and 1480 feet in a(n) NORTHERLY direction to the NORTH end line. This claim is marked by six monuments, one at each corner and one at the center of each end line of the claim. The location monument on which this notice is posted is situated within Section 21, Township 23 SOUTH, Range 16 EAST, from the Gila and Salt River Meridian, and this claim encompasses portions of the following quarter section (s), section (s), Township (s) and Range (s) NE ¼, AND THE SE ¼ of SECTION 21, T. 23S, R. 16E, from the Gila and Salt River Meridian, Arizona.

The locality of this claim with reference to some natural object or permanent monument and additional information (if any) concerning its locality are as follows: THE NORTHEAST CORNER of the claim is located 15468 feet WEST and 18064 feet NORTH from the SOUTHWEST Corner of Section 6, T. 24S, R. 17E, from the Gila and Salt River Meridian, SANTA CRUZ COUNTY, AZ.

DATED AND POSTED on the ground this 7 day of July, 2016.

1077615 US LLC

WITNESS:

Hunter Tek

BY:

[Signature]

AGENT: Darling Environmental & Surveying, Ltd.

9040 South Rita Road, Suite 2350

Tucson, AZ 85747

AMC 439594



When Filed Return To:  
1077615 US LLC

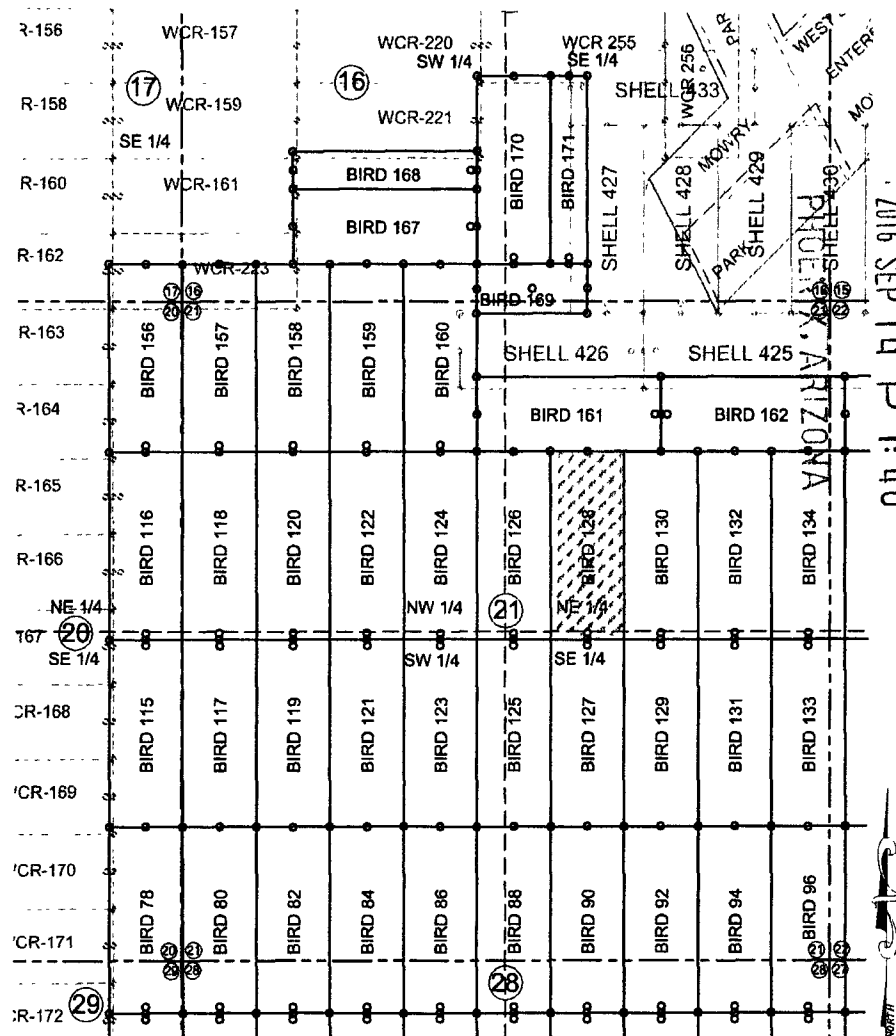
250 H Street, PMB 466

Blaine, WA 98230

# MINING CLAIM MAP

SCALE: 1" = 1500'

LODE (X) PLACER ( )



RECEIVED  
BLM AZ STATE OFFICE

ANCL 39594

1. The above map depicts the BIRD 128 mining claim, which is located in Section (s) 21 Township 23S, Range 16E, Gila and Salt River Meridian, SANTA CRUZ County, Arizona.
2. The types of corner and end center monuments and location monument used are as follows: 2"X2"X5' WOOD POSTS.
3. The bearings in degrees between claim corners are: East West lines run S89°23'W and North South lines run N0°27'W.
4. All claims in this block are contiguous.

When Filed Return To:  
1077615 US LLC

250 H Street, PMB 466

Blaine, WA 98230

2016-06063

Page 1 of 2

Requested By: Charles & Brady  
SUZANNE SAINZ, RECORDER  
SANTA CRUZ COUNTY, ARIZONA  
09-13-2016 12:31 PM Recording Fee \$10.00

# LOCATION NOTICE FOR LODE MINING CLAIM

NOTICE IS HEREBY GIVEN that the BIRD 129 lode mining claim  
has been located

By: 1077615 US LLC

250 H Street, PMB 466

Blaine, WA 98230

BLM  
Date  
Stamp

RECEIVED  
BLM AZ STATE OFFICE  
2016 SEP 14 P 1:42  
PHOENIX, ARIZONA

The general course of this claim is NORTH TO SOUTH and it is situated in the Harshaw & Patagonia Mining Districts, SANTA CRUZ County, Arizona. This claim is 1500 feet long and 600 feet wide constituting 300 feet on each side of the centerline.

This claim runs from the location monument on the centerline on which this location notice is posted approximately 20 feet in a(n) NORTHERLY direction to the NORTH end line and 1480 feet in a(n) SOUTHERLY direction to the SOUTH end line. This claim is marked by six monuments, one at each corner and one at the center of each end line of the claim. The location monument on which this notice is posted is situated within Section 21, Township 23 SOUTH, Range 16 EAST, from the Gila and Salt River Meridian, and this claim encompasses portions of the following quarter section (s), section (s), Township (s) and Range (s) THE SE1/4 of SECTION 21, T. 23S, R. 16E, from the Gila and Salt River Meridian, Arizona.

The locality of this claim with reference to some natural object or permanent monument and additional information (if any) concerning its locality are as follows: THE NORTHEAST CORNER of the claim is located 14856 feet WEST and 16569 feet NORTH from the SOUTHWEST Corner of Section 6, T. 24S, R. 17E, from the Gila and Salt River Meridian, SANTA CRUZ COUNTY, AZ.

DATED AND POSTED on the ground this 7 day of July, 2016.

1077615 US LLC

WITNESS: Hunter Tek

BY: Jesus Tazjika  
AGENT: Darling Environmental & Surveying, Ltd.

9040 South Rita Road, Suite 2350

Tucson, AZ 85747

AMC439595

When Filed Return To:  
1077615 US LLC

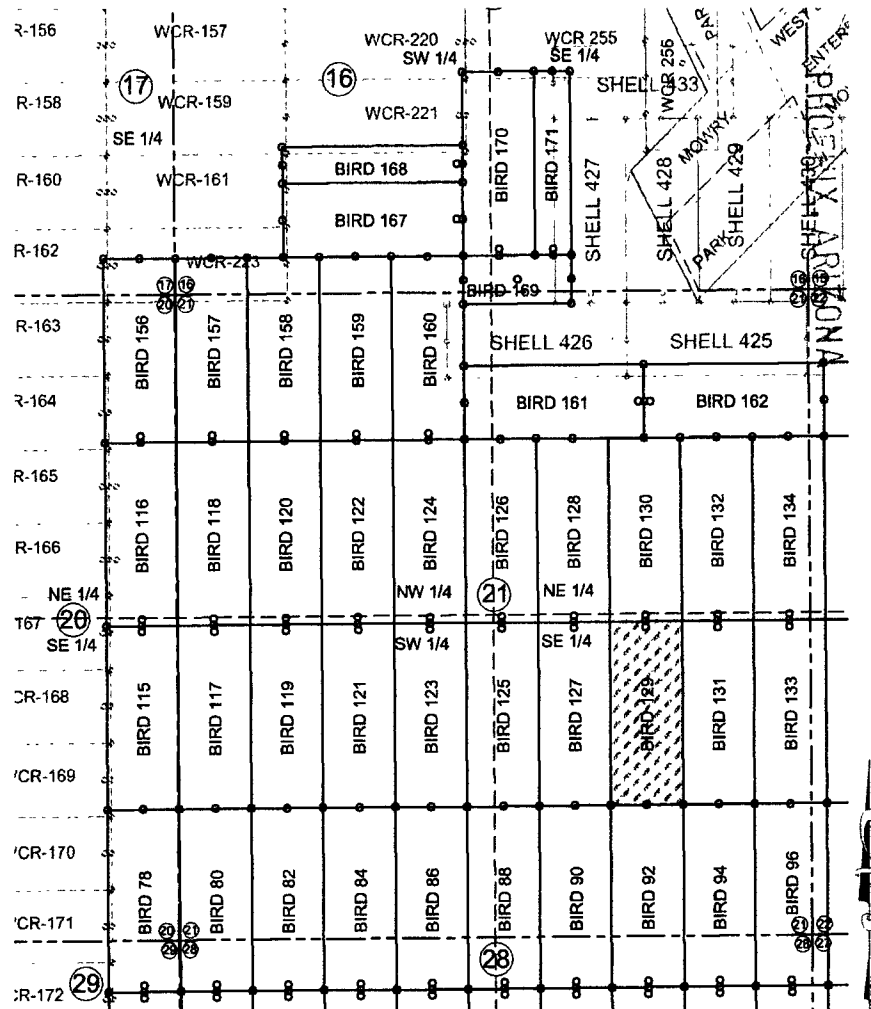
250 H Street, PMB 466

Blaine, WA 98230

# MINING CLAIM MAP

SCALE: 1" = 1500'

LODE (X) PLACER ( )



AMC 439595

1. The above map depicts the BIRD 129 mining claim, which is located in Section (s) 21 Township 23S, Range 16E, Gila and Salt River Meridian, SANTA CRUZ County, Arizona.
2. The types of corner and end center monuments and location monument used are as follows: 2"X2"X5' WOOD POSTS.
3. The bearings in degrees between claim corners are: East West lines run S89°23'W and North South lines run N0°27'W.
4. All claims in this block are contiguous.

When Filed Return To:  
1077615 US LLC

250 H Street, PMB 466

Blaine, WA 98230



2016-06064

Page 1 of 2

Requested By: J. Riley & Brady

SUZANNE SAINZ, RECORDER

SANTA CRUZ COUNTY, ARIZONA

09-13-2016 12:31 PM Recording Fee \$10.00

## LOCATION NOTICE FOR LODE MINING CLAIM

NOTICE IS HEREBY GIVEN that the BIRD 130 lode mining claim  
has been located

By: 1077615 US LLC

250 H Street, PMB 466

Blaine, WA 98230

BLM  
Date  
Stamp

PHOENIX, ARIZONA

2016 SEP 14 P 1:43

RECEIVED  
BLM AZ STATE OFFICE

The general course of this claim is SOUTH TO NORTH and it is situated in the Harshaw & Patagonia Mining Districts, SANTA CRUZ County, Arizona. This claim is 1500 feet long and 600 feet wide constituting 300 feet on each side of the centerline.

This claim runs from the location monument on the centerline on which this location notice is posted approximately 20 feet in a(n) SOUTHERLY direction to the SOUTH end line and 1480 feet in a(n) NORTHERLY direction to the NORTH end line. This claim is marked by six monuments, one at each corner and one at the center of each end line of the claim.

The location monument on which this notice is posted is situated within Section 21, Township 23 SOUTH, Range 16 EAST, from the Gila and Salt River Meridian, and this claim encompasses portions of the following quarter section (s), section (s), Township (s) and Range (s) NE ¼, AND THE SE ¼ of SECTION 21, T. 23S, R. 16E, from the Gila and Salt River Meridian, Arizona.

The locality of this claim with reference to some natural object or permanent monument and additional information (if any) concerning its locality are as follows: THE NORTHEAST CORNER of the claim is located 14868 feet WEST and 18068 feet NORTH from the SOUTHWEST Corner of Section 6, T. 24S, R. 17E, from the Gila and Salt River Meridian, SANTA CRUZ COUNTY, AZ.

DATED AND POSTED on the ground this 7 day of July, 2016.

1077615 US LLC

WITNESS: Hunter Tek

BY: [Signature]

AGENT: Darling Environmental & Surveying, Ltd.

9040 South Rita Road, Suite 2350

Tucson, AZ 85747

AHC439596

1. The above map depicts the BIRD 130 mining claim, which is located in Section (s) 21 Township 23S, Range 16E, Gila and Salt River Meridian, SANTA CRUZ County, Arizona.
2. The types of corner and end center monuments and location monument used are as follows: 2"X2"X5' WOOD POSTS.
3. The bearings in degrees between claim corners are: East West lines run S89°23'W and North South lines run N0°27'W.
4. All claims in this block are contiguous.

When Filed Return To:  
1077615 US LLC

250 H Street, PMB 466

Blaine, WA 98230

2016-06065

Page 1 of 2

Requested By: Jiles & Brady

SUZANNE SAINZ, RECORDER

SANTA CRUZ COUNTY, ARIZONA

09-13-2016 12:31 PM Recording Fee \$10.00

# LOCATION NOTICE FOR LODE MINING CLAIM

NOTICE IS HEREBY GIVEN that the BIRD 131 lode mining claim  
has been located

By: 1077615 US LLC

250 H Street, PMB 466

Blaine, WA 98230

BLM  
Date  
Stamp

PHOENIX, ARIZONA

2016 SEP 14 P 1:43

RECEIVED  
BLM AZ STATE OFFICE

The general course of this claim is NORTH TO SOUTH and it is situated in the Harshaw & Patagonia Mining Districts, SANTA CRUZ County, Arizona. This claim is 1500 feet long and 600 feet wide constituting 300 feet on each side of the centerline.

This claim runs from the location monument on the centerline on which this location notice is posted approximately 20 feet in a(n) NORTHERLY direction to the NORTH end line and 1480 feet in a(n) SOUTHERLY direction to the SOUTH end line. This claim is marked by six monuments, one at each corner and one at the center of each end line of the claim.

The location monument on which this notice is posted is situated within Section 21, Township 23 SOUTH, Range 16 EAST, from the Gila and Salt River Meridian, and this claim encompasses portions of the following quarter section (s), section (s), Township (s) and Range (s) THE SE1/4 of SECTION 21, T. 23S, R. 16E, from the Gila and Salt River Meridian, Arizona.

The locality of this claim with reference to some natural object or permanent monument and additional information (if any) concerning its locality are as follows: THE NORTHEAST CORNER of the claim is located 14256 feet WEST and 16573 feet NORTH from the SOUTHWEST Corner of Section 6, T. 24S, R. 17E, from the Gila and Salt River Meridian, SANTA CRUZ COUNTY, AZ.

DATED AND POSTED on the ground this 7 day of July, 20 16.

1077615 US LLC

WITNESS: Hunter Tek

BY: Jesus Trevilla

AGENT: Darling Environmental & Surveying, Ltd.

9040 South Rita Road, Suite 2350

Tucson, AZ 85747

AMC439597

When Filed Return To:  
1077615 US LLC

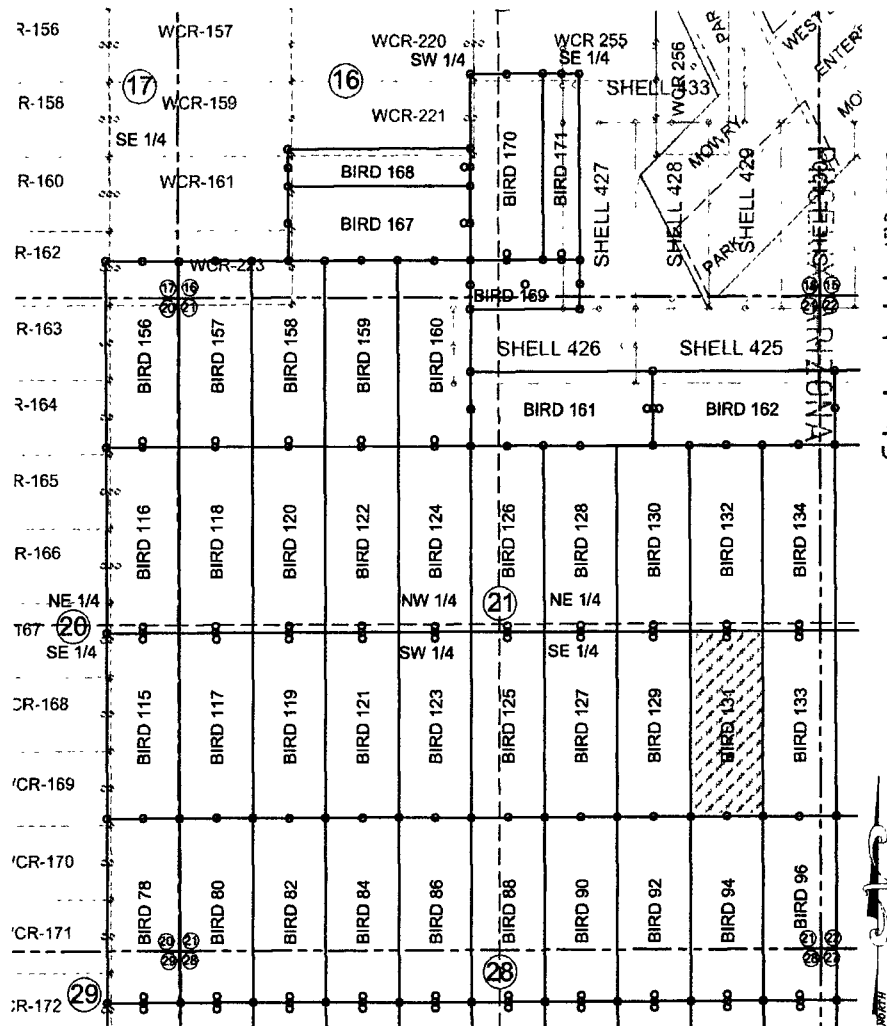
250 H Street, PMB 466

Blaine, WA 98230

# MINING CLAIM MAP

SCALE: 1" = 1500'

LODE (X) PLACER ( )



1. The above map depicts the BIRD 131 mining claim, which is located in Section (s) 21 Township 23S, Range 16E, Gila and Salt River Meridian, SANTA CRUZ County, Arizona.
2. The types of corner and end center monuments and location monument used are as follows: 2"X2"X5' WOOD POSTS.
3. The bearings in degrees between claim corners are: East West lines run S89°23'W and North South lines run N0°27'W.
4. All claims in this block are contiguous.

AMC 439597

When Filed Return To:  
1077615 US LLC

250 H Street, PMB 466

Blaine, WA 98230

2016-06046

Page 1 of 2

Requested By: Charles & Brady

SUZANNE SAINZ, RECORDER

SANTA CRUZ COUNTY, ARIZONA

09-13-2016 12:31 PM Recording Fee \$10.00

# LOCATION NOTICE FOR LODE MINING CLAIM

NOTICE IS HEREBY GIVEN that the BIRD 132 lode mining claim  
has been located

By: 1077615 US LLC

250 H Street, PMB 466

Blaine, WA 98230

BLM  
Date  
Stamp

RECEIVED  
BLM AZ STATE OFFICE  
2016 SEP 14 P 1:43  
PHOENIX, ARIZONA

The general course of this claim is SOUTH TO NORTH and it is situated in the Harshaw & Patagonia Mining Districts, SANTA CRUZ County, Arizona. This claim is 1500 feet long and 600 feet wide constituting 300 feet on each side of the centerline.

This claim runs from the location monument on the centerline on which this location notice is posted approximately 20 feet in a(n) SOUTHERLY direction to the SOUTH end line and 1480 feet in a(n) NORTHERLY direction to the NORTH end line. This claim is marked by six monuments, one at each corner and one at the center of each end line of the claim.

The location monument on which this notice is posted is situated within Section 21, Township 23 SOUTH, Range 16 EAST, from the Gila and Salt River Meridian, and this claim encompasses portions of the following quarter section (s), section (s), Township (s) and Range (s) NE ¼, AND THE SE ¼ of SECTION 21, T. 23S, R. 16E, from the Gila and Salt River Meridian, Arizona.

The locality of this claim with reference to some natural object or permanent monument and additional information (if any) concerning its locality are as follows: THE NORTHEAST CORNER of the claim is located 14268 feet WEST and 18073 feet NORTH from the SOUTHWEST Corner of Section 6, T. 24S, R. 17E, from the Gila and Salt River Meridian, SANTA CRUZ COUNTY, AZ.

DATED AND POSTED on the ground this 7 day of July, 2016.  
1077615 US LLC

WITNESS: Hunter Tek

BY: Jesus Trujillo  
AGENT: Darling Environmental & Surveying, Ltd.

9040 South Rita Road, Suite 2350

Tucson, AZ 85747

AHC439598



When Filed Return To:  
1077615 US LLC

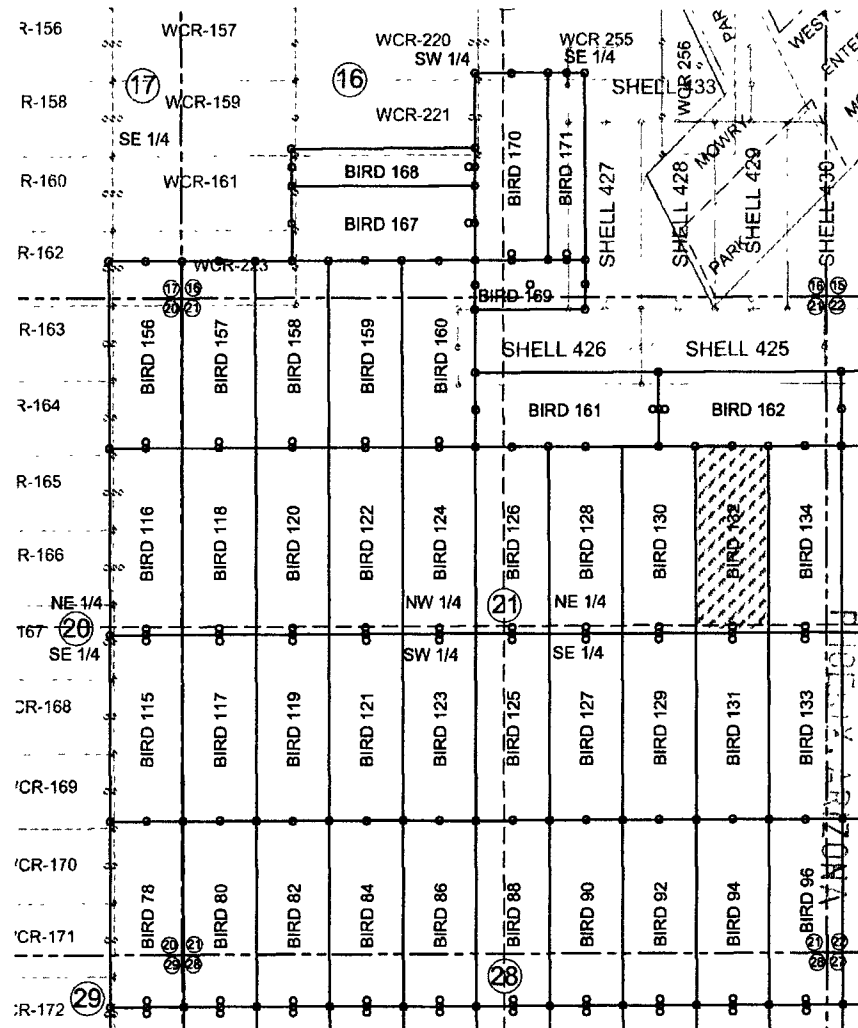
250 H Street, PMB 466

Blaine, WA 98230

### MINING CLAIM MAP

SCALE: 1" = 1500'

LODE (X) PLACER ( )



AMC439598

2016 SEP 14 P 1:43

RECEIVED  
BLM AZ STATE OFFICE

1. The above map depicts the BIRD 132 mining claim, which is located in Section (s) 21 Township 23S, Range 16E, Gila and Salt River Meridian, SANTA CRUZ County, Arizona.
2. The types of corner and end center monuments and location monument used are as follows: 2"X2"X5' WOOD POSTS.
3. The bearings in degrees between claim corners are: East West lines run S89°23'W and North South lines run N0°27'W.
4. All claims in this block are contiguous.

When Filed Return To:  
1077615 US LLC

250 H Street, PMB 466

Blaine, WA 98230

2016-06-17

Page 1 of 2

Requested By: Quarles & Brady

SUZANNE SAINZ, RECORDER

SANTA CRUZ COUNTY, ARIZONA

09-13-2016 12:31 PM Recording Fee \$10.00

# LOCATION NOTICE FOR LODE MINING CLAIM

NOTICE IS HEREBY GIVEN that the BIRD 133 lode mining claim  
has been located

By: 1077615 US LLC

250 H Street, PMB 466

Blaine, WA 98230

BLM  
Date  
Stamp

PHOTOGRAPHY, ARIZONA

2016 SEP 14 P 1:43

RECEIVED  
BLM AZ STATE OFFICE

The general course of this claim is NORTH TO SOUTH and it is situated in the Harshaw & Patagonia Mining Districts, SANTA CRUZ County, Arizona. This claim is 1500 feet long and 600 feet wide constituting 300 feet on each side of the centerline.

This claim runs from the location monument on the centerline on which this location notice is posted approximately 20 feet in a(n) NORTHERLY direction to the NORTH end line and 1480 feet in a(n) SOUTHERLY direction to the SOUTH end line. This claim is marked by six monuments, one at each corner and one at the center of each end line of the claim.

The location monument on which this notice is posted is situated within Section 21, Township 23 SOUTH, Range 16 EAST, from the Gila and Salt River Meridian, and this claim encompasses portions of the following quarter section (s), section (s), Township (s) and Range (s) THE SE1/4 of SECTION 21, AND THE SW 1/4 of SECTION 22, T. 23S, R. 16E, from the Gila and Salt River Meridian, Arizona.

The locality of this claim with reference to some natural object or permanent monument and additional information (if any) concerning its locality are as follows: THE NORTHEAST CORNER of the claim is located 13656 feet WEST and 16578 feet NORTH from the SOUTHWEST Corner of Section 6, T. 24S, R. 17E, from the Gila and Salt River Meridian, SANTA CRUZ COUNTY, AZ.

DATED AND POSTED on the ground this 6 day of July, 2016.

1077615 US LLC

WITNESS: Hunter Tek

BY: [Signature]

AGENT: Darling Environmental & Surveying, Ltd.

9040 South Rita Road, Suite 2350

Tucson, AZ 85747

AMC439599

When Filed Return To:  
1077615 US LLC

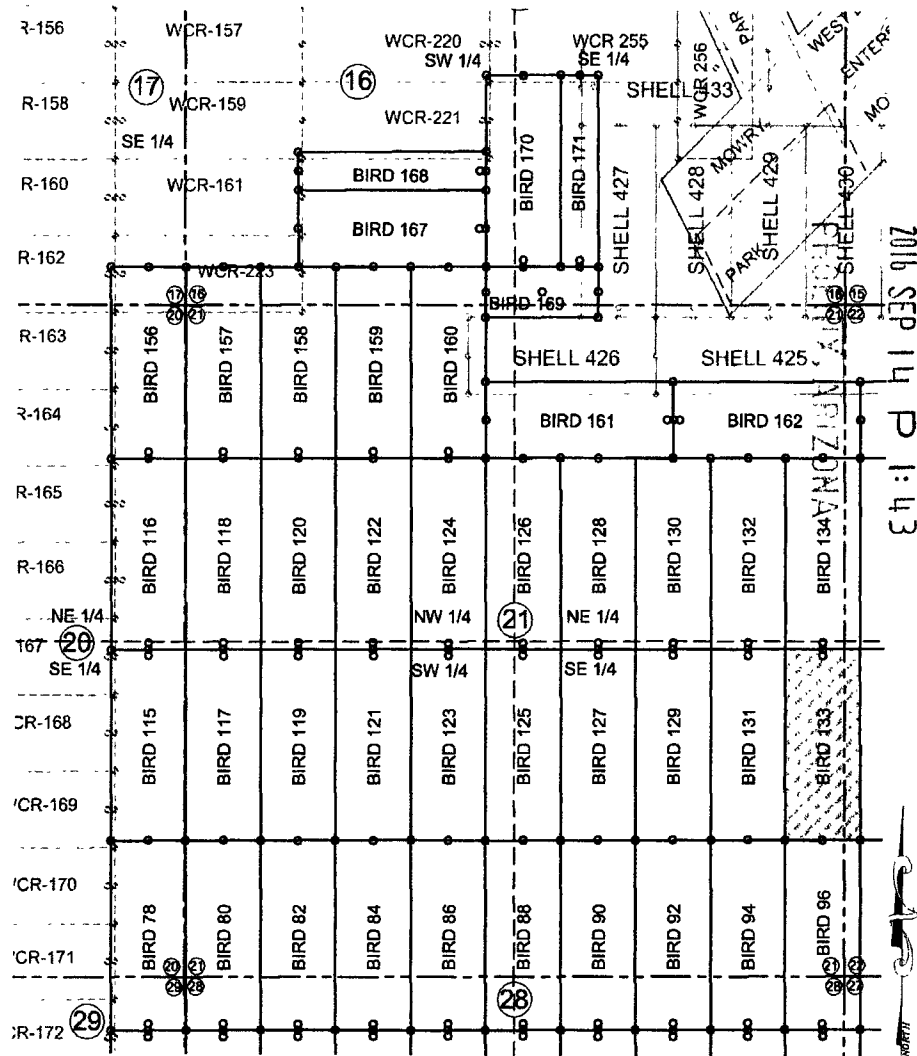
250 H Street, PMB 466

Blaine, WA 98230

# MINING CLAIM MAP

SCALE: 1" = 1500'

LODE (X) PLACER ( )



RECEIVED  
BLM AZ STATE OFFICE

AMC 439599

1. The above map depicts the BIRD 133 mining claim, which is located in Section (s) 21 and 22 Township 23S, Range 16E, Gila and Salt River Meridian, SANTA CRUZ County, Arizona.
2. The types of corner and end center monuments and location monument used are as follows: 2"X2"X5' WOOD POSTS.
3. The bearings in degrees between claim corners are: East West lines run S89°23'W and North South lines run N0°27'W.
4. All claims in this block are contiguous.

When Filed Return To:  
1077615 US LLC

250 H Street, PMB 466

Blaine, WA 98230

2016-06068

Page 1 of 2

Requested By: Charles & Brady

SUZANNE SAINZ, RECORDER

SANTA CRUZ COUNTY, ARIZONA

09-13-2016 12:31 PM Recording Fee \$10.00

# LOCATION NOTICE FOR LODE MINING CLAIM

NOTICE IS HEREBY GIVEN that the BIRD 134 lode mining claim  
has been located

By: 1077615 US LLC

250 H Street, PMB 466

Blaine, WA 98230

BLM  
Date  
Stamp

RECEIVED  
BLM AZ STATE OFFICE  
2016 SEP 14 P 1:43  
TUCSON, ARIZONA

The general course of this claim is SOUTH TO NORTH and it is situated in the Harshaw & Patagonia Mining Districts, SANTA CRUZ County, Arizona. This claim is 1500 feet long and 600 feet wide constituting 300 feet on each side of the centerline.

This claim runs from the location monument on the centerline on which this location notice is posted approximately 20 feet in a(n) SOUTHERLY direction to the SOUTH end line and 1480 feet in a(n) NORTHERLY direction to the NORTH end line. This claim is marked by six monuments, one at each corner and one at the center of each end line of the claim. The location monument on which this notice is posted is situated within Section 21, Township 23 SOUTH, Range 16 EAST, from the Gila and Salt River Meridian, and this claim encompasses portions of the following quarter section (s), section (s), Township (s) and Range (s) NE ¼, AND THE SE ¼ of SECTION 21, AND THE NW ¼ AND SW ¼ OF SECTION 22 T. 23S, R. 16E, from the Gila and Salt River Meridian, Arizona.

The locality of this claim with reference to some natural object or permanent monument and additional information (if any) concerning its locality are as follows: THE NORTHEAST CORNER of the claim is located 13668 feet WEST and 18078 feet NORTH from the SOUTHWEST Corner of Section 6, T. 24S, R. 17E, from the Gila and Salt River Meridian, SANTA CRUZ COUNTY, AZ.

DATED AND POSTED on the ground this 6 day of July, 20 16.  
1077615 US LLC

WITNESS: Hunter Tek

BY: Jesus Trujillo

AGENT: Darling Environmental & Surveying, Ltd.

9040 South Rita Road, Suite 2350

Tucson, AZ 85747

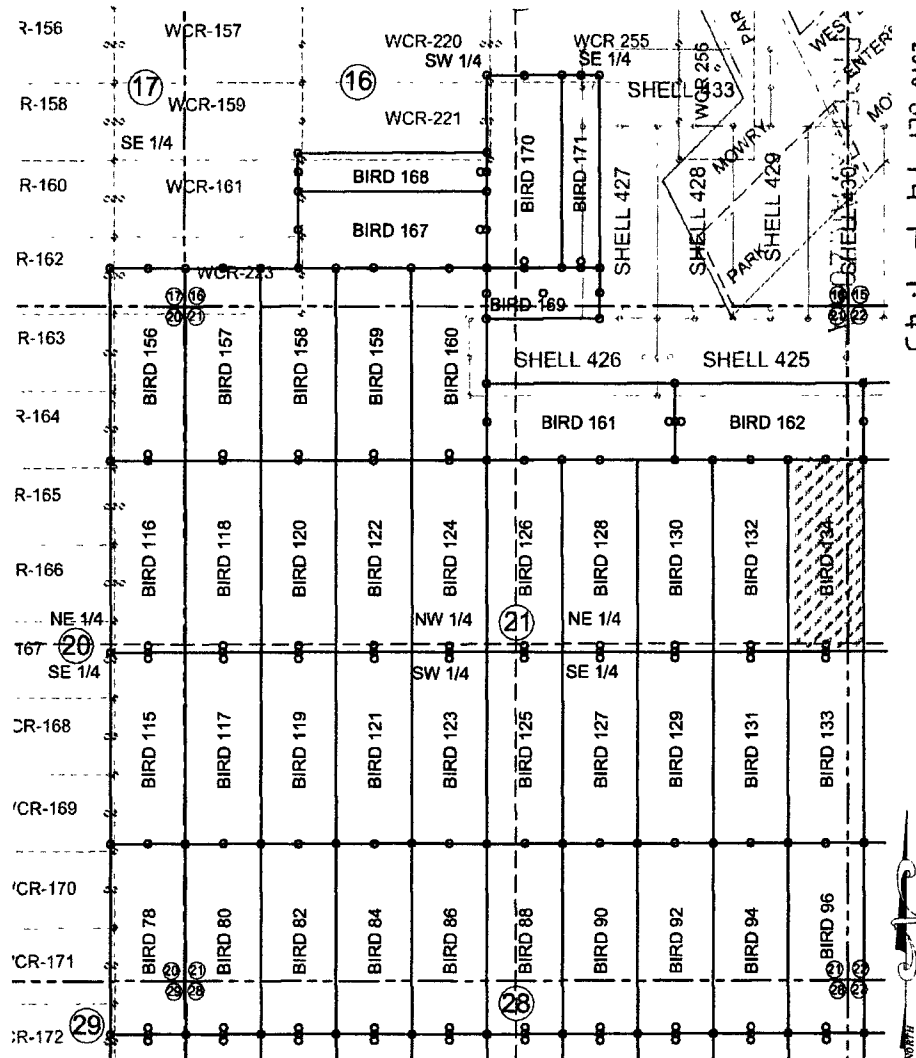
AMC439600

When Filed Return To:

1077615 US LLC

250 H Street, PMB 466

Blaine, WA 98230

**MINING CLAIM MAP****SCALE: 1" = 1500'****LODE (X) PLACER ( )**

RECEIVED  
BLM AZ STATE OFFICE

2016 SEP 14 P 1:43

AN0439600

1. The above map depicts the BIRD 134 mining claim, which is located in Section (s) 21 AND 22 Township 23S, Range 16E, Gila and Salt River Meridian, SANTA CRUZ County, Arizona.
2. The types of corner and end center monuments and location monument used are as follows: 2"X2"X5' WOOD POSTS.
3. The bearings in degrees between claim corners are: East West lines run S89°23'W and North South lines run N0°27'W.
4. All claims in this block are contiguous.

When Filed Return To:  
1077615 US LLC

250 H Street, PMB 466

Blaine, WA 98230

2016-06069

Page 1 of 2

Requested By: rles & Brady

SUZANNE SAINZ, RECORDER

SANTA CRUZ COUNTY, ARIZONA

09-13-2016 12:31 PM Recording Fee \$10.00

# LOCATION NOTICE FOR LODE MINING CLAIM

NOTICE IS HEREBY GIVEN that the BIRD 135 lode mining claim  
has been located

By: 1077615 US LLC

250 H Street, PMB 466

Blaine, WA 98230

BLM  
Date  
Stamp

RECEIVED  
BLM AZ STATE OFFICE  
2016 SEP 14 P 1:44  
PACIFIC ARIZONA

The general course of this claim is NORTH TO SOUTH and it is situated in the Harshaw & Patagonia Mining Districts, SANTA CRUZ County, Arizona. This claim is 1500 feet long and 600 feet wide constituting 300 feet on each side of the centerline.

This claim runs from the location monument on the centerline on which this location notice is posted approximately 20 feet in a(n) NORTHERLY direction to the NORTH end line and 1480 feet in a(n) SOUTHERLY direction to the SOUTH end line. This claim is marked by six monuments, one at each corner and one at the center of each end line of the claim. The location monument on which this notice is posted is situated within Section 22, Township 23 SOUTH, Range 16 EAST, from the Gila and Salt River Meridian, and this claim encompasses portions of the following quarter section (s), section (s), Township (s) and Range (s) THE SW ¼ of SECTION 22, T. 23S, R. 16E, from the Gila and Salt River Meridian, Arizona.

The locality of this claim with reference to some natural object or permanent monument and additional information (if any) concerning its locality are as follows: THE NORTHEAST CORNER of the claim is located 13056 feet WEST and 16583 feet NORTH from the SOUTHWEST Corner of Section 6, T. 24S, R. 17E, from the Gila and Salt River Meridian, SANTA CRUZ COUNTY, AZ.

DATED AND POSTED on the ground this 6 day of July, 20 16.

1077615 US LLC

WITNESS: Hunter Tek

BY: Jesús Trujillo

AGENT: Darling Environmental & Surveying, Ltd.

9040 South Rita Road, Suite 2350

Tucson, AZ 85747

AMC439601

AMC 439601

When Filed Return To:  
1077615 US LLC

250 H Street, PMB 466

Blaine, WA 98230



2016-06070

Page 1 of 2

Requested By: Jiles & Brady

SUZANNE SAINZ, RECORDER

SANTA CRUZ COUNTY, ARIZONA

09-13-2016 12:31 PM Recordings Fee \$10.00

## LOCATION NOTICE FOR LODE MINING CLAIM

NOTICE IS HEREBY GIVEN that the BIRD 136 lode mining claim  
has been located

By: 1077615 US LLC

250 H Street, PMB 466

Blaine, WA 98230

BLM  
Date  
Stamp

FILED IN ARIZONA

2016 SEP 14 P 1:44

RECEIVED  
BLM AZ STATE OFFICE

The general course of this claim is SOUTH TO NORTH and it is situated in the Harshaw & Patagonia Mining Districts, SANTA CRUZ County, Arizona. This claim is 1500 feet long and 600 feet wide constituting 300 feet on each side of the centerline.

This claim runs from the location monument on the centerline on which this location notice is posted approximately 20 feet in a(n) SOUTHERLY direction to the SOUTH end line and 1480 feet in a(n) NORTHERLY direction to the NORTH end line. This claim is marked by six monuments, one at each corner and one at the center of each end line of the claim.

The location monument on which this notice is posted is situated within Section 22, Township 23 SOUTH, Range 16 EAST, from the Gila and Salt River Meridian, and this claim encompasses portions of the following quarter section (s), section (s), Township (s) and Range (s) NW ¼, AND THE SW ¼ of SECTION 22, T. 23S, R. 16E, from the Gila and Salt River Meridian, Arizona.

The locality of this claim with reference to some natural object or permanent monument and additional information (if any) concerning its locality are as follows: THE NORTHEAST CORNER of the claim is located 13068 feet WEST and 18082 feet NORTH from the SOUTHWEST Corner of Section 6, T. 24S, R. 17E, from the Gila and Salt River Meridian, SANTA CRUZ COUNTY, AZ.

DATED AND POSTED on the ground this 6 day of July, 2016.  
1077615 US LLC

WITNESS: Hunter Tek

BY: Jesse Trujillo  
AGENT: Darling Environmental & Surveying, Ltd.

9040 South Rita Road, Suite 2350

Tucson, AZ 85747

AMC439602



When Filed Return To:  
1077615 US LLC

250 H Street, PMB 466

Blaine, WA 98230

# MINING CLAIM MAP

SCALE: 1" = 1500'

LODE (X) PLACER ( )

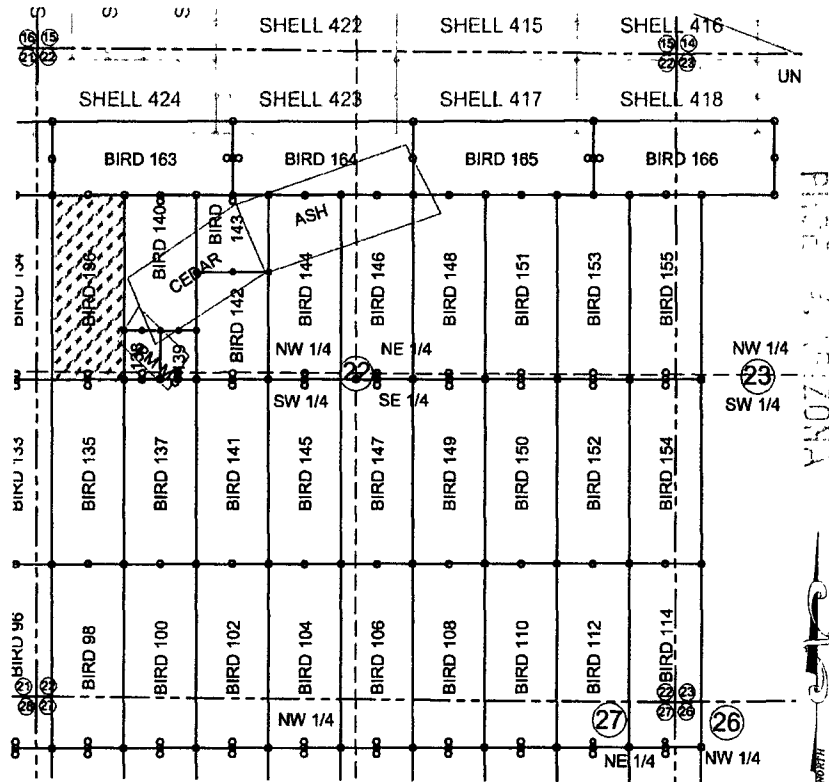


FIGURE 4, ARIZONA

2016 SEP 14 P 1:44

RECEIVED  
BLM ARIZONA STATE OFFICE

1. The above map depicts the BIRD 136 mining claim, which is located in Section (s) 22 Township 23S, Range 16E, Gila and Salt River Meridian, SANTA CRUZ County, Arizona.
2. The types of corner and end center monuments and location monument used are as follows: 2"X2"X5' WOOD POSTS.
3. The bearings in degrees between claim corners are: East West lines run S89°23'W and North South lines run N0°27'W.
4. All claims in this block are contiguous.

AMC439602

When Filed Return To:  
1077615 US LLC

250 H Street, PMB 466

Blaine, WA 98230

2016-06071

Page 1 of 2

Requested By: Charles & Brady

SUZANNE SAINZ, RECORDER

SANTA CRUZ COUNTY, ARIZONA

09-13-2016 12:31 PM Recording Fee \$10.00

# LOCATION NOTICE FOR LODE MINING CLAIM

NOTICE IS HEREBY GIVEN that the BIRD 137 lode mining claim  
has been located

By: 1077615 US LLC

250 H Street, PMB 466

Blaine, WA 98230

BLM  
Date  
Stamp

RECEIVED  
BLM AZ STATE OFFICE  
2016 SEP 14 P 1:44  
FINDS AZ STATE ZONA

The general course of this claim is NORTH TO SOUTH and it is situated in the Harshaw & Patagonia Mining Districts, SANTA CRUZ County, Arizona. This claim is 1500 feet long and 600 feet wide constituting 300 feet on each side of the centerline.

This claim runs from the location monument on the centerline on which this location notice is posted approximately 20 feet in a(n) NORTHERLY direction to the NORTH end line and 1480 feet in a(n) SOUTHERLY direction to the SOUTH end line. This claim is marked by six monuments, one at each corner and one at the center of each end line of the claim.

The location monument on which this notice is posted is situated within Section 22, Township 23 SOUTH, Range 16 EAST, from the Gila and Salt River Meridian, and this claim encompasses portions of the following quarter section (s), section (s), Township (s) and Range (s) THE SW ¼ of SECTION 22, T. 23S, R. 16E, from the Gila and Salt River Meridian, Arizona.

The locality of this claim with reference to some natural object or permanent monument and additional information (if any) concerning its locality are as follows: THE NORTHEAST CORNER of the claim is located 12456 feet WEST and 16587 feet NORTH from the SOUTHWEST Corner of Section 6, T. 24S, R. 17E, from the Gila and Salt River Meridian, SANTA CRUZ COUNTY, AZ.

DATED AND POSTED on the ground this 6 day of July, 20 16.

1077615 US LLC

WITNESS:

Hunter Tek

BY:

AGENT: Darling Environmental & Surveying, Ltd.

9040 South Rita Road, Suite 2350

Tucson, AZ 85747

AMC439603

When Filed Return To:  
1077615 US LLC

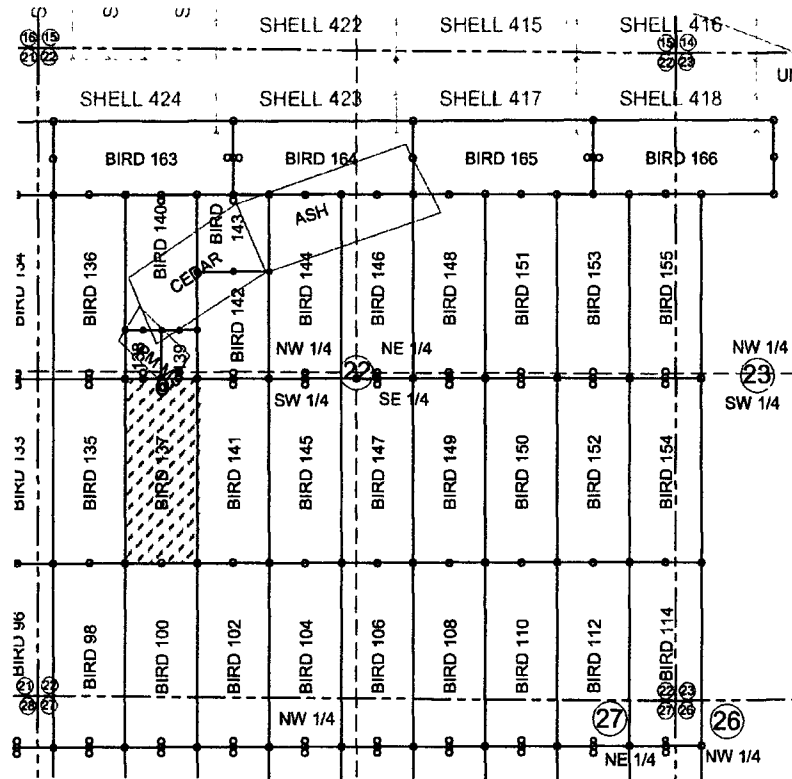
250 H Street, PMB 466

Blaine, WA 98230

### MINING CLAIM MAP

SCALE: 1" = 1500'

LODE (X) PLACER ( )



RECEIVED  
BLM AZ STATE OFFICE

2016 SEP 14 P 1:44

1. The above map depicts the BIRD 137 mining claim, which is located in Section (s) 22 Township 23S, Range 16E, Gila and Salt River Meridian, SANTA CRUZ County, Arizona.
2. The types of corner and end center monuments and location monument used are as follows: 2"X2"X5' WOOD POSTS.
3. The bearings in degrees between claim corners are: East West lines run S89°23'W and North South lines run N0°27'W.
4. All claims in this block are contiguous.
5. The Location Monument has been placed outside the patented claims.

ANCL39603

When Filed Return To:  
1077615 US LLC

250 H Street, PMB 466

Blaine, WA 98230

# LOCATION NOTICE FOR LODE MINING CLAIM

NOTICE IS HEREBY GIVEN that the BIRD 138 lode mining claim  
has been located

By: 1077615 US LLC

250 H Street, PMB 466

Blaine, WA 98230

BLM  
Date  
Stamp

FILED IN ARIZONA

2016 SEP 14 P 1:44

RECEIVED  
BLM AZ STATE OFFICE

The general course of this claim is SOUTH TO NORTH and it is situated in the Harshaw & Patagonia Mining Districts, SANTA CRUZ County, Arizona. This claim is 400 feet long and 300 feet wide constituting 150 feet on each side of the centerline.

This claim runs from the location monument on the centerline on which this location notice is posted approximately 20 feet in a(n) SOUTHERLY direction to the SOUTH end line and 380 feet in a(n) NORTHERLY direction to the NORTH end line. This claim is marked by six monuments, one at each corner and one at the center of each end line of the claim.

The location monument on which this notice is posted is situated within Section 22, Township 23 SOUTH, Range 16 EAST, from the Gila and Salt River Meridian, and this claim encompasses portions of the following quarter section (s), section (s), Township (s) and Range (s) NW ¼, AND THE SW ¼ of SECTION 22, T. 23S, R. 16E, from the Gila and Salt River Meridian, Arizona.

The locality of this claim with reference to some natural object or permanent monument and additional information (if any) concerning its locality are as follows: THE NORTHEAST CORNER of the claim is located 12759 feet WEST and 16984 feet NORTH from the SOUTHWEST Corner of Section 6, T. 24S, R. 17E, from the Gila and Salt River Meridian, SANTA CRUZ COUNTY, AZ.

DATED AND POSTED on the ground this 6 day of July, 20 16.

1077615 US LLC

WITNESS: Hunter Tek

BY: [Signature]

AGENT: Darling Environmental & Surveying, Ltd.

9040 South Rita Road, Suite 2350

Tucson, AZ 85747

AMC439604

When Filed Return To:  
1077615 US LLC

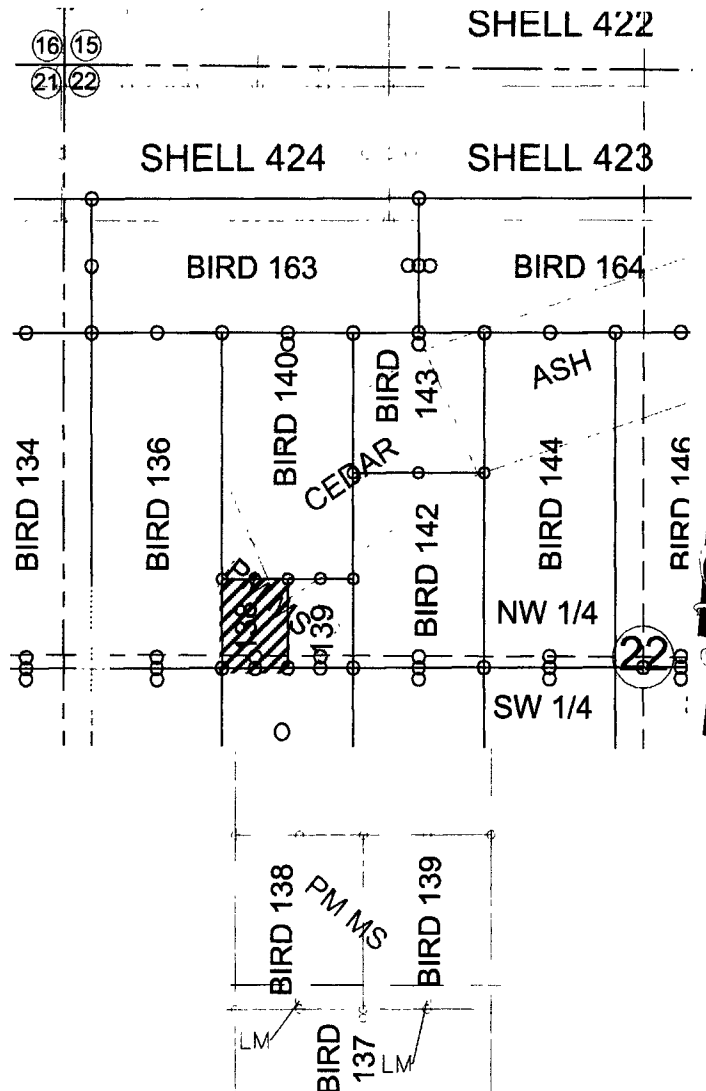
250 H Street, PMB 466

Blaine, WA 98230

# MINING CLAIM MAP

SCALE: 1" = 900'

LODE (X) PLACER ( )



DETAIL SHOWING LM'S IN RELATION TO THE PAY MASTER MILL SITE

RECEIVED  
BLM AZ STATE OFFICE  
2016 SEP 14 P 1:44  
FIGURE 1

AMC 439604

1. The above map depicts the BIRD 138 mining claim, which is located in Section (s) 22 Township 23S, Range 16E, Gila and Salt River Meridian, SANTA CRUZ County, Arizona.
2. The types of corner and end center monuments and location monument used are as follows: 2"X2"X5' WOOD POSTS.
3. The bearings in degrees between claim corners are: East West lines run S89°23'W and North South lines run N0°27'W.
4. All claims in this block are contiguous.
5. The Location Monument has been placed outside the patented claims.

Blaine, WA 98230

09-13-2016 12:31 PM Recording Fee \$10.00

By: 1077615 US LLC  
250 H Street, PMB 466  
Blaine, WA 98230

BLM  
Date  
Stamp

RECEIVED  
BLM AZ STATE OFFICE  
2016 SEP 14 P 1:44  
FLINT, MI 48430

Tucson, AZ 85747

AMC 139605

When Filed Return To:  
1077615 US LLC

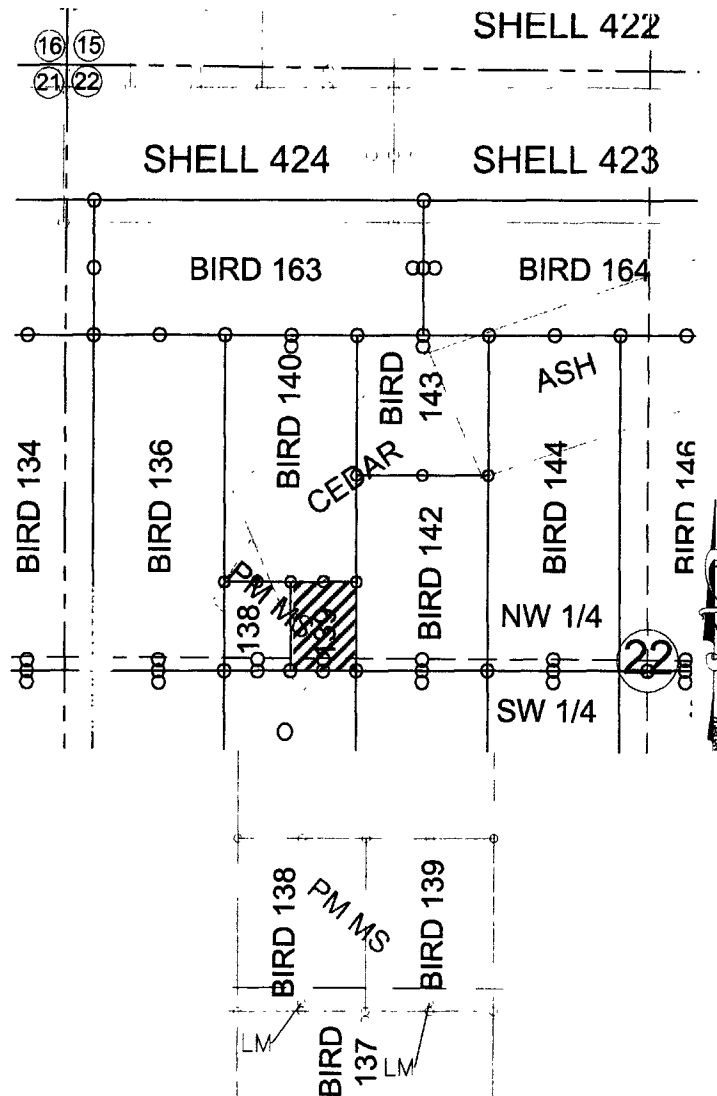
250 H Street, PMB 466

Blaine, WA 98230

# MINING CLAIM MAP

SCALE: 1" = 900'

LODE ( X ) PLACER ( )



DETAIL SHOWING LM'S IN RELATION TO THE PAY MASTER MILL SITE

AMC439605

PLATE 1, ARIZONA

2016 SEP 14 P 1:45

RECEIVED  
BLM AZ STATE OFFICE

1. The above map depicts the BIRD 139 mining claim, which is located in Section (s) 22 Township 23S, Range 16E, Gila and Salt River Meridian, SANTA CRUZ County, Arizona.
2. The types of corner and end center monuments and location monument used are as follows: 2"X2"X5' WOOD POSTS.
3. The bearings in degrees between claim corners are: East West lines run S89°23'W and North South lines run N0°27'W.
4. All claims in this block are contiguous.
5. The Location Monument has been placed outside of the patented claims.

When Filed Return To:  
1077615 US LLC

250 H Street, PMB 466

Blaine, WA 98230

Page 1 of 2

Requested By: rles & Brady

SUZANNE SAINZ, CLERK

SANTA CRUZ COUNTY, ARIZONA

09-13-2016 12:31 PM Recording Fee \$10.00

# **LOCATION NOTICE FOR LODE MINING CLAIM**

NOTICE IS HEREBY GIVEN that the BIRD 140 lode mining claim  
has been located

By: 1077615 US LLC

250 H Street, PMB 466

Blaine, WA 98230

BLM  
Date  
Stamp

RECEIVED  
BLM AZ STATE OFFICE  
2016 SEP 14 P 1:45  
SANTA CRUZ COUNTY, ARIZONA

The general course of this claim is NORTH TO SOUTH and it is situated in the Harshaw & Patagonia Mining Districts, SANTA CRUZ County, Arizona. This claim is 1100 feet long and 600 feet wide constituting 300 feet on each side of the centerline.

This claim runs from the location monument on the centerline on which this location notice is posted approximately 20 feet in a(n) NORTHERLY direction to the NORTH end line and 1080 feet in a(n) SOUTHERLY direction to the SOUTH end line. This claim is marked by six monuments, one at each corner and one at the center of each end line of the claim. The location monument on which this notice is posted is situated within Section 22, Township 23 SOUTH, Range 16 EAST, from the Gila and Salt River Meridian, and this claim encompasses portions of the following quarter section (s), section (s), Township (s) and Range (s) NW ¼ of SECTION 22, T. 23S, R. 16E, from the Gila and Salt River Meridian, Arizona.

The locality of this claim with reference to some natural object or permanent monument and additional information (if any) concerning its locality are as follows: THE NORTHEAST CORNER of the claim is located 12468 feet WEST and 18087 feet NORTH from the SOUTHWEST Corner of Section 6, T. 24S, R. 17E, from the Gila and Salt River Meridian, SANTA CRUZ COUNTY, AZ.

DATED AND POSTED on the ground this 6 day of July, 2016.

1077615 US LLC

WITNESS: Hunter Tek

BY: [Signature]

AGENT: Darling Environmental & Surveying, Ltd.

9040 South Rita Road, Suite 2350

Tucson, AZ 85747

AMC 439606



When Filed Return To:  
1077615 US LLC

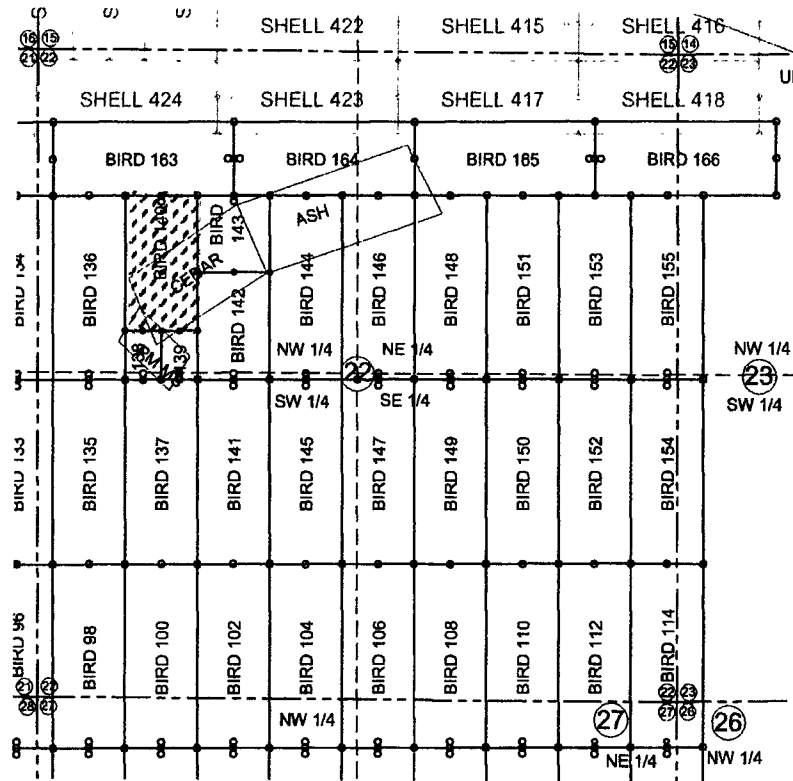
250 H Street, PMB 466

Blaine, WA 98230

# MINING CLAIM MAP

SCALE: 1" = 1500'

LODE ( X ) PLACER ( )



RECEIVED  
BLM AZ STATE OFFICE  
2016 SEP 14 P 1:45

1. The above map depicts the BIRD 140 mining claim, which is located in Section (s) 22 Township 23S, Range 16E, Gila and Salt River Meridian, SANTA CRUZ County, Arizona.
2. The types of corner and end center monuments and location monument used are as follows: 2"X2"X5' WOOD POSTS.
3. The bearings in degrees between claim corners are: East West lines run S89°23'W and North South lines run N0°27'W.
4. All claims in this block are contiguous.
5. The Location Monument has been placed outside of the patented claims.

AMC439606

When Filed Return To:  
1077615 US LLC

250 H Street, PMB 466

Blaine, WA 98230

Page 1 of 2

Requested By: Les & Brady  
SUZANNE SAINZ, CLERK  
SANTA CRUZ COUNTY, ARIZONA  
09-13-2016 12:31 PM Recording Fee \$10.00

# LOCATION NOTICE FOR LODE MINING CLAIM

NOTICE IS HEREBY GIVEN that the BIRD 141 lode mining claim  
has been located

By: 1077615 US LLC

250 H Street, PMB 466

Blaine, WA 98230

BLM  
Date  
Stamp

FILED  
SEP 14 2016  
SANTA CRUZ COUNTY, ARIZONA

2016 SEP 14 P 1:45

RECEIVED  
BLM AZ STATE OFFICE

The general course of this claim is NORTH TO SOUTH and it is situated in the Harshaw & Patagonia Mining Districts, SANTA CRUZ County, Arizona. This claim is 1500 feet long and 600 feet wide constituting 300 feet on each side of the centerline.

This claim runs from the location monument on the centerline on which this location notice is posted approximately 20 feet in a(n) NORTHERLY direction to the NORTH end line and 1480 feet in a(n) SOUTHERLY direction to the SOUTH end line. This claim is marked by six monuments, one at each corner and one at the center of each end line of the claim. The location monument on which this notice is posted is situated within Section 22, Township 23 SOUTH, Range 16 EAST, from the Gila and Salt River Meridian, and this claim encompasses portions of the following quarter section (s), section (s), Township (s) and Range (s) THE SW ¼ of SECTION 22, T. 23S, R. 16E, from the Gila and Salt River Meridian, Arizona.

The locality of this claim with reference to some natural object or permanent monument and additional information (if any) concerning its locality are as follows: THE NORTHEAST CORNER of the claim is located 11856 feet WEST and 16591 feet NORTH from the SOUTHWEST Corner of Section 6, T. 24S, R. 17E, from the Gila and Salt River Meridian, SANTA CRUZ COUNTY, AZ.

DATED AND POSTED on the ground this 6 day of July, 2016.

1077615 US LLC

WITNESS: Hunter Tek

BY: Jesse Trevino

AGENT: Darling Environmental & Surveying, Ltd.

9040 South Rita Road, Suite 2350

Tucson, AZ 85747

ANCH39607

When Filed Return To:  
1077615 US LLC

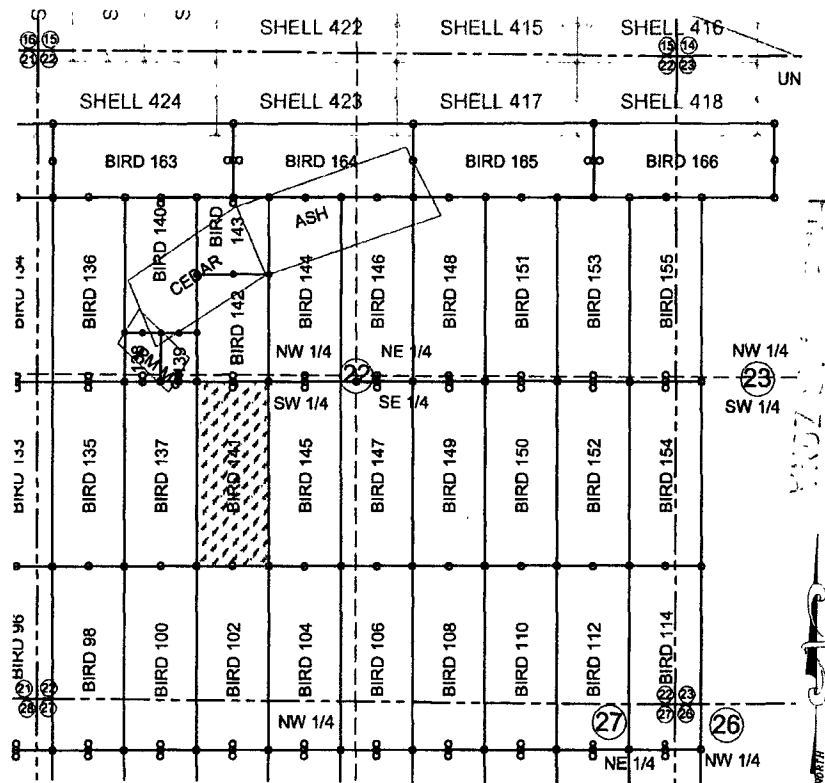
250 H Street, PMB 466

Blaine, WA 98230

# MINING CLAIM MAP

SCALE: 1" = 1500'

LODE (X) PLACER ( )



RECEIVED  
BLM AZ STATE OFFICE  
2016 SEP 14 P 1:45

1. The above map depicts the BIRD 141 mining claim, which is located in Section (s) 22 Township 23S, Range 16E, Gila and Salt River Meridian, SANTA CRUZ County, Arizona.
2. The types of corner and end center monuments and location monument used are as follows: 2"X2"X5' WOOD POSTS.
3. The bearings in degrees between claim corners are: East West lines run S89°23'W and North South lines run N0°27'W.
4. All claims in this block are contiguous.

ANC 439607

When Filed Return To:  
1077615 US LLC

250 H Street, PMB 466

Blaine, WA 98230

2016-07-26

Page 1 of 2

Requested By: Quarles & Brady

SUZANNE SAINZ, RECORDER

SANTA CRUZ COUNTY, ARIZONA

09-13-2016 12:31 PM Recording Fee \$10.00

# LOCATION NOTICE FOR LODE MINING CLAIM

NOTICE IS HEREBY GIVEN that the BIRD 142 lode mining claim  
has been located

By: 1077615 US LLC

250 H Street, PMB 466

Blaine, WA 98230

BLM  
Date  
Stamp

PRIMA, N. ARIZONA

2016 SEP 14 P 1:45

RECEIVED  
BLM AZ STATE OFFICE

The general course of this claim is SOUTH TO NORTH and it is situated in the Harshaw & Patagonia Mining Districts, SANTA CRUZ County, Arizona. This claim is 875 feet long and 600 feet wide constituting 300 feet on each side of the centerline.

This claim runs from the location monument on the centerline on which this location notice is posted approximately 20 feet in a(n) SOUTHERLY direction to the SOUTH end line and 855 feet in a(n) NORTHERLY direction to the NORTH end line. This claim is marked by six monuments, one at each corner and one at the center of each end line of the claim.

The location monument on which this notice is posted is situated within Section 22, Township 23 SOUTH, Range 16 EAST, from the Gila and Salt River Meridian, and this claim encompasses portions of the following quarter section (s), section (s), Township (s) and Range (s) NW ¼ AND SW ¼ of SECTION 22, T. 23S, R. 16E, from the Gila and Salt River Meridian, Arizona.

The locality of this claim with reference to some natural object or permanent monument and additional information (if any) concerning its locality are as follows: THE NORTHEAST CORNER of the claim is located 11863 feet WEST and 17466 feet NORTH from the SOUTHWEST Corner of Section 6, T. 24S, R. 17E, from the Gila and Salt River Meridian, SANTA CRUZ COUNTY, AZ.

DATED AND POSTED on the ground this 6 day of July, 20 16.

1077615 US LLC

WITNESS: Hunter Tek

BY: [Signature]

AGENT: Darling Environmental & Surveying, Ltd.

9040 South Rita Road, Suite 2350

Tucson, AZ 85747

AMC439608

When Filed Return To:  
1077615 US LLC

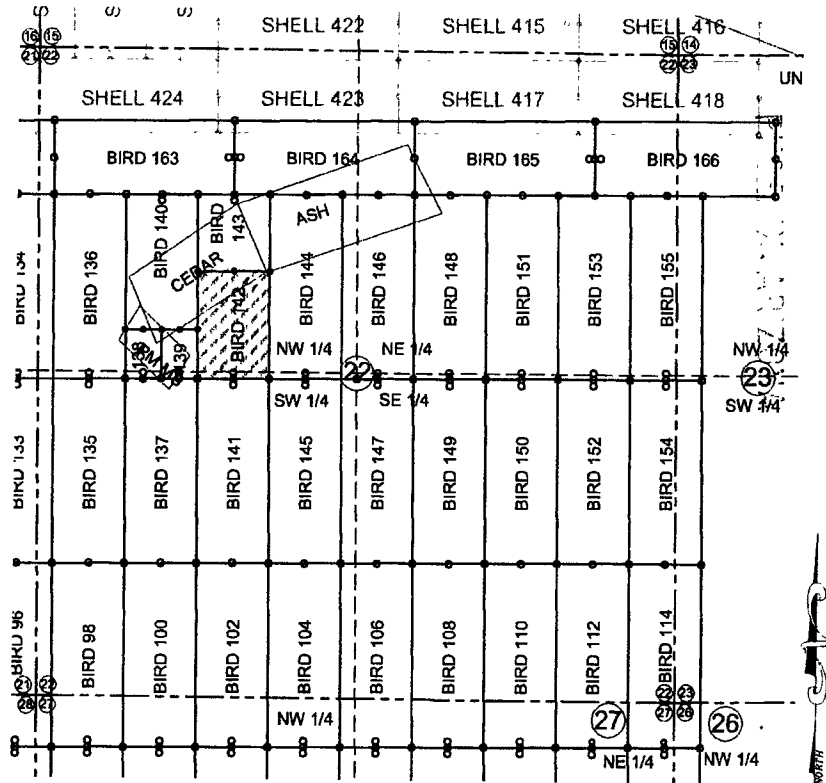
250 H Street, PMB 466

Blaine, WA 98230

# MINING CLAIM MAP

SCALE: 1" = 1500'

LODE (X) PLACER ( )



2016 SEP 14 P 1:46

RECEIVED  
BLM AZ STATE OFFICE

1. The above map depicts the BIRD 142 mining claim, which is located in Section (s) 22 Township 23S, Range 16E, Gila and Salt River Meridian, SANTA CRUZ County, Arizona.
2. The types of corner and end center monuments and location monument used are as follows: 2"X2"X5' WOOD POSTS.
3. The bearings in degrees between claim corners are: East West lines run S89°23'W and North South lines run N0°27'W.
4. All claims in this block are contiguous.
5. The Location Monument has been placed outside of the patented claims.

ANCH39608

When Filed Return To:

1077615 US LLC

3280 Van Allen Place

Topanga, CA 90290

2016-06077

Page 1 of 2

Requested By: Les & Brady

SUZANNE SAINZ, RECORDER

SANTA CRUZ COUNTY, ARIZONA

09-13-2016 12:31 PM Recording Fee \$10.00

# LOCATION NOTICE FOR LODE MINING CLAIM

NOTICE IS HEREBY GIVEN that the BIRD 143 lode mining claim  
has been located

By: 1077615 US LLC

3280 Van Allen Place

Topanga, CA 90290

BLM  
Date  
Stamp

RECEIVED  
BLM AZ STATE OFFICE  
2016 SEP 14 P 1:47  
PACIFIC ARIZONA

The general course of this claim is NORTH TO SOUTH and it is situated in the Harshaw & Patagonia Mining Districts, SANTA CRUZ County, Arizona. This claim is 625 feet long and 600 feet wide constituting 300 feet on each side of the centerline.

This claim runs from the location monument on the centerline on which this location notice is posted approximately 20 feet in a(n) NORTHERLY direction to the NORTH end line and 605 feet in a(n) SOUTHERLY direction to the SOUTH end line.

This claim is marked by six monuments, one at each corner and one at the center of each end line of the claim.

The location monument on which this notice is posted is situated within Section 22, Township 23 SOUTH, Range 16 EAST, from the Gila and Salt River Meridian, and this claim encompasses portions of the following quarter section (s), section (s), Township (s) and Range (s) NW ¼ of SECTION 22, T. 23S, R. 16E, from the Gila and Salt River Meridian, Arizona.

The locality of this claim with reference to some natural object or permanent monument and additional information (if any) concerning its locality are as follows: THE NORTHEAST CORNER of the claim is located 11868 feet WEST and 18092 feet NORTH from the SOUTHWEST Corner of Section 6, T. 24S, R. 17E, from the Gila and Salt River Meridian, SANTA CRUZ COUNTY, AZ.

DATED AND POSTED on the ground this 6 day of July, 2016.

1077615 US LLC

WITNESS:

Hunter Tek

BY:

AGENT: Darling Environmental & Surveying, Ltd.

9040 South Rita Road, Suite 2350

Tucson, AZ 85747

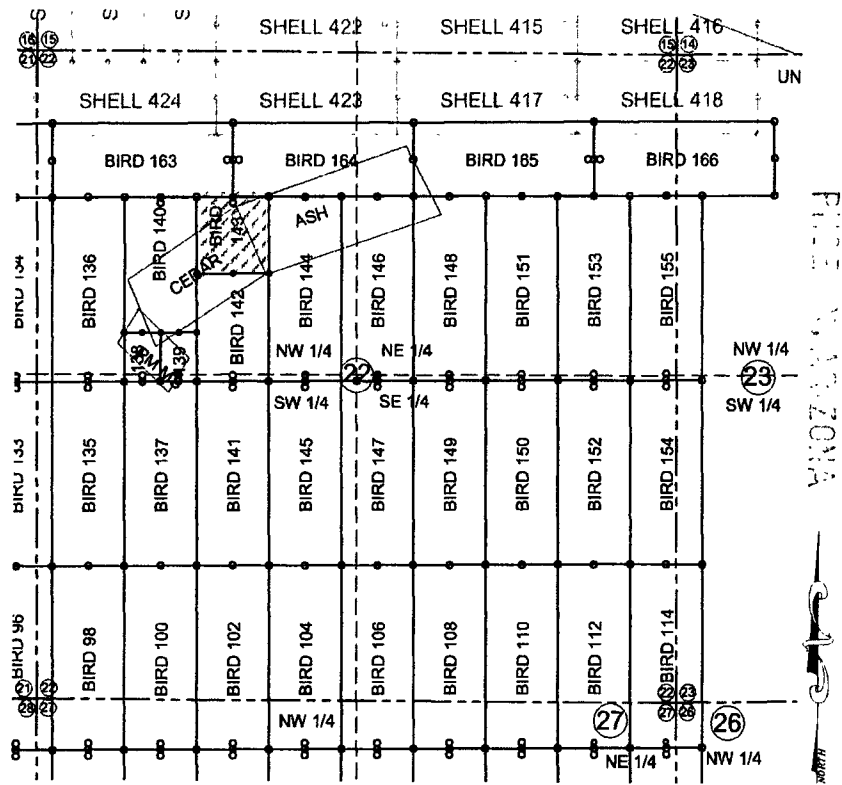
AHC439509

When Filed Return To:  
1077615 US LLC  
  
3280 Van Allen Place  
  
Topanga, CA 90290

MINING CLAIM MAP

SCALE: 1" = 1500'

LODE ( X ) PLACER ( )



RECEIVED  
BLM AZ STATE OFFICE  
2016 SEP 14 P 1:47

1. The above map depicts the BIRD 143 mining claim, which is located in Section (s) 22 Township 23S, Range 16E, Gila and Salt River Meridian, SANTA CRUZ County, Arizona.
2. The types of corner and end center monuments and location monument used are as follows: 2"X2"X5' WOOD POSTS.
3. The bearings in degrees between claim corners are: East West lines run S89°23'W and North South lines run N0°27'W.
4. All claims in this block are contiguous.
5. The Location Monument has been placed outside of the patented claims.

ANCH39609

When Filed Return To:  
1077615 US LLC

250 H Street, PMB 466

Blaine, WA 98230

2016-06078

Page 1 of 2

Requested By: les & Brady

SUZANNE SAINZ, RECORDER

SANTA CRUZ COUNTY, ARIZONA

09-13-2016 12:31 PM Recording Fee \$10.00

# LOCATION NOTICE FOR LODE MINING CLAIM

NOTICE IS HEREBY GIVEN that the BIRD 144 lode mining claim  
has been located

By: 1077615 US LLC

250 H Street, PMB 466

Blaine, WA 98230

BLM  
Date  
Stamp

RECEIVED  
BLM AZ STATE OFFICE  
2016 SEP 14 P 1:47  
P101-000-2016

The general course of this claim is SOUTH TO NORTH and it is situated in the Harshaw & Patagonia Mining Districts, SANTA CRUZ County, Arizona. This claim is 1500 feet long and 600 feet wide constituting 300 feet on each side of the centerline.

This claim runs from the location monument on the centerline on which this location notice is posted approximately 20 feet in a(n) SOUTHERLY direction to the SOUTH end line and 1480 feet in a(n) NORTHERLY direction to the NORTH end line. This claim is marked by six monuments, one at each corner and one at the center of each end line of the claim. The location monument on which this notice is posted is situated within Section 22, Township 23 SOUTH, Range 16 EAST, from the Gila and Salt River Meridian, and this claim encompasses portions of the following quarter section (s), section (s), Township (s) and Range (s) NW ¼, AND THE SW ¼ of SECTION 22, T. 23S, R. 16E, from the Gila and Salt River Meridian, Arizona.

The locality of this claim with reference to some natural object or permanent monument and additional information (if any) concerning its locality are as follows: THE NORTHEAST CORNER of the claim is located 11268 feet WEST and 18097 feet NORTH from the SOUTHWEST Corner of Section 6, T. 24S, R. 17E, from the Gila and Salt River Meridian, SANTA CRUZ COUNTY, AZ.

DATED AND POSTED on the ground this 6 day of July, 2016.

1077615 US LLC

WITNESS:

Hunter Tek

BY:

Jose Trujillo

AGENT: Darling Environmental & Surveying, Ltd.

9040 South Rita Road, Suite 2350

Tucson, AZ 85747

AMC439610



When Filed Return To:  
1077615 US LLC

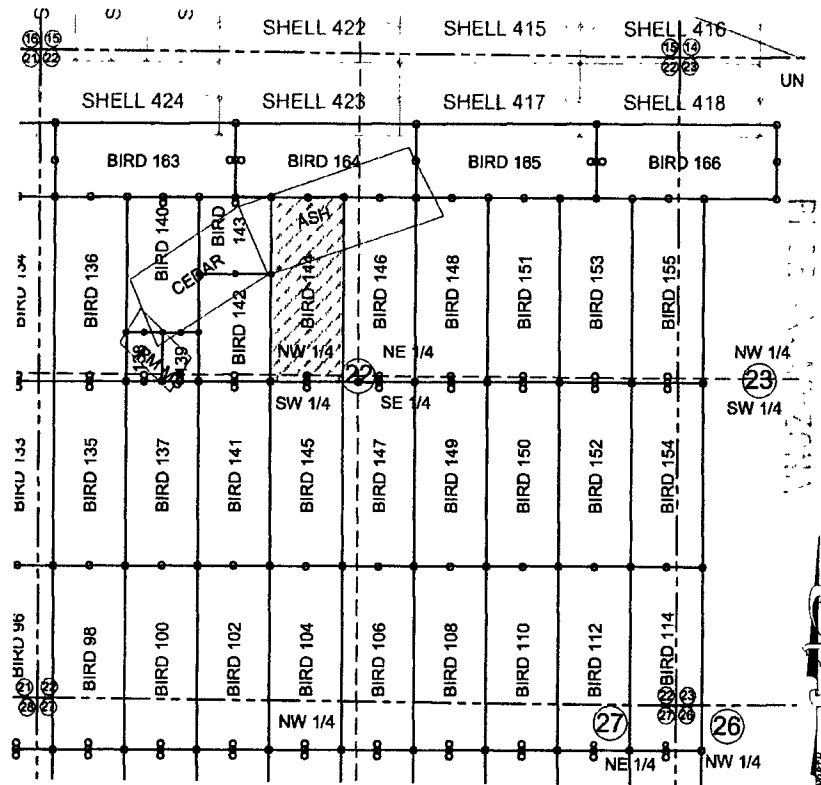
250 H Street, PMB 466

Blaine, WA 98230

### MINING CLAIM MAP

SCALE: 1" = 1500'

LODE ( X ) PLACER ( )



RECEIVED  
BLM AZ STATE OFFICE  
2016 SEP 14 P 1:47

1. The above map depicts the BIRD 144 mining claim, which is located in Section (s) 22 Township 23S, Range 16E, Gila and Salt River Meridian, SANTA CRUZ County, Arizona.
2. The types of corner and end center monuments and location monument used are as follows: 2"X2"X5' WOOD POSTS.
3. The bearings in degrees between claim corners are: East West lines run S89°23'W and North South lines run N0°27'W.
4. All claims in this block are contiguous.
5. The Location Notice has been placed outside of the patented claims.

AMC 439610

When Filed Return To:  
1077615 US LLC

250 H Street, PMB 466

Blaine, WA 98230

2016-06079

Page 1 of 2

Requested By: Les & Brady

SUZANNE SAINZ, RECORDER

SANTA CRUZ COUNTY, ARIZONA

09-13-2016 12:31 PM Recording Fee \$10.00

# LOCATION NOTICE FOR LODE MINING CLAIM

NOTICE IS HEREBY GIVEN that the BIRD 145 lode mining claim  
has been located

By: 1077615 US LLC

250 H Street, PMB 466

Blaine, WA 98230

BLM  
Date  
Stamp

RECEIVED  
BLM AZ STATE OFFICE

2016 SEP 14 P 1:47

The general course of this claim is NORTH TO SOUTH and it is situated in the Harshaw & Patagonia Mining Districts, SANTA CRUZ County, Arizona. This claim is 1500 feet long and 600 feet wide constituting 300 feet on each side of the centerline.

This claim runs from the location monument on the centerline on which this location notice is posted approximately 20 feet in a(n) NORTHERLY direction to the NORTH end line and 1480 feet in a(n) SOUTHERLY direction to the SOUTH end line. This claim is marked by six monuments, one at each corner and one at the center of each end line of the claim.

The location monument on which this notice is posted is situated within Section 22, Township 23 SOUTH, Range 16 EAST, from the Gila and Salt River Meridian, and this claim encompasses portions of the following quarter section (s), section (s), Township (s) and Range (s) THE SW ¼ of SECTION 22, T. 23S, R. 16E, from the Gila and Salt River Meridian, Arizona.

The locality of this claim with reference to some natural object or permanent monument and additional information (if any) concerning its locality are as follows: THE NORTHEAST CORNER of the claim is located 11256 feet WEST and 16596 feet NORTH from the SOUTHWEST Corner of Section 6, T. 24S, R. 17E, from the Gila and Salt River Meridian, SANTA CRUZ COUNTY, AZ.

DATED AND POSTED on the ground this 6 day of July, 2016.

1077615 US LLC

WITNESS: Hunter Tek

BY: [Signature]

AGENT: Darling Environmental & Surveying, Ltd.

9040 South Rita Road, Suite 2350

Tucson, AZ 85747

ARCH 39611

When Filed Return To:  
1077615 US LLC

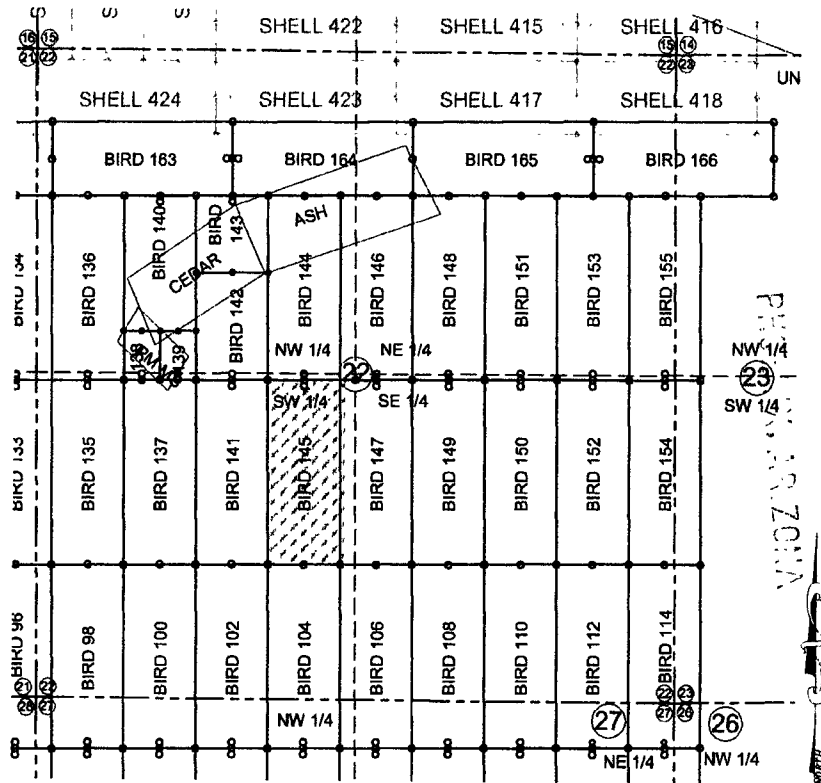
250 H Street, PMB 466

Blaine, WA 98230

# MINING CLAIM MAP

SCALE: 1" = 1500'

LODE (X) PLACER ( )



1. The above map depicts the BIRD 145 mining claim, which is located in Section (s) 22 Township 23S, Range 16E, Gila and Salt River Meridian, SANTA CRUZ County, Arizona.
2. The types of corner and end center monuments and location monument used are as follows: 2"X2"X5' WOOD POSTS.
3. The bearings in degrees between claim corners are: East West lines run S89°23'W and North South lines run N0°27'W.
4. All claims in this block are contiguous.

AHC439611

When Filed Return To:  
1077615 US LLC

250 H Street, PMB 466

Blaine, WA 98230

2016-06080

Page 1 of 2

Requested By Charles & Brady  
SUZANNE SAINZ, RECORDER  
SANTA CRUZ COUNTY, ARIZONA  
09-13-2016 12:31 PM Recording Fee \$10.00

# LOCATION NOTICE FOR LODE MINING CLAIM

NOTICE IS HEREBY GIVEN that the BIRD 146 lode mining claim

has been located

By: 1077615 US LLC

250 H Street, PMB 466

Blaine, WA 98230

BLM  
Date  
Stamp

RECEIVED  
BLM AZ STATE OFFICE  
2016 SEP 14 P 1:47  
PRIME CO. ARIZONA

The general course of this claim is SOUTH TO NORTH and it is situated in the Harshaw & Patagonia Mining Districts, SANTA CRUZ County, Arizona. This claim is 1500 feet long and 600 feet wide constituting 300 feet on each side of the centerline.

This claim runs from the location monument on the centerline on which this location notice is posted approximately 20 feet in a(n) SOUTHERLY direction to the SOUTH end line and 1480 feet in a(n) NORTHERLY direction to the NORTH end line. This claim is marked by six monuments, one at each corner and one at the center of each end line of the claim.

The location monument on which this notice is posted is situated within Section 22, Township 23 SOUTH, Range 16 EAST, from the Gila and Salt River Meridian, and this claim encompasses portions of the following quarter section (s), section (s), Township (s) and Range (s) NW ¼, NE ¼, SE ¼ AND THE SW ¼ of SECTION 22, T. 23S, R. 16E, from the Gila and Salt River Meridian, Arizona.

The locality of this claim with reference to some natural object or permanent monument and additional information (if any) concerning its locality are as follows: THE NORTHEAST CORNER of the claim is located 10668 feet WEST and 18101 feet NORTH from the SOUTHWEST Corner of Section 6, T. 24S, R. 17E, from the Gila and Salt River Meridian, SANTA CRUZ COUNTY, AZ.

DATED AND POSTED on the ground this 6 day of JULY, 20 16.

1077615 US LLC

WITNESS: Hunter Te K

BY: [Signature]  
AGENT: Darling Environmental & Surveying, Ltd.

9040 South Rita Road, Suite 2350

AMC439612

When Filed Return To:  
1077615 US LLC

250 H Street, PMB 466

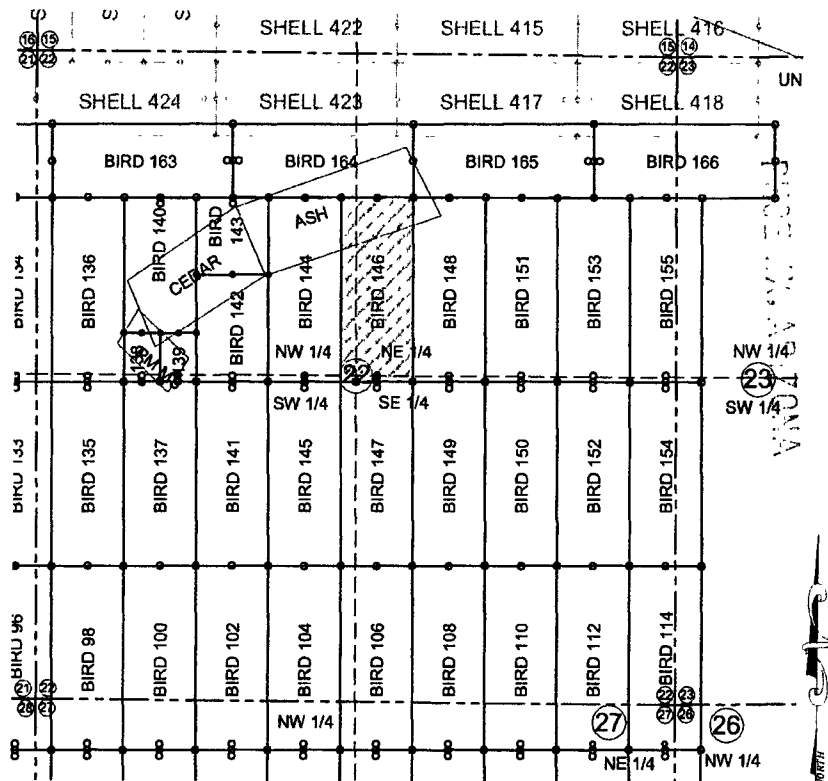
Blaine, WA 98230

Tucson, AZ 85747

# MINING CLAIM MAP

SCALE: 1" = 1500'

LODE (X) PLACER ( )



2016 SEP 14 P 1:47

RECEIVED  
BLM AZ STATE OFFICE

1. The above map depicts the BIRD 146 mining claim, which is located in Section (s) 22 Township 23S, Range 16E, Gila and Salt River Meridian, SANTA CRUZ County, Arizona.
2. The types of corner and end center monuments and location monument used are as follows: 2"X2"X5' WOOD POSTS.
3. The bearings in degrees between claim corners are: East West lines run S89°23'W and North South lines run N0°27'W.
4. All claims in this block are contiguous.
5. The Location Monument has been placed outside of the patented claims.

AMC439612

When Filed Return To:  
1077615 US LLC

250 H Street, PMB 466

Blaine, WA 98230

2016-06081

Page 1 of 2

Requested By: les & Brady  
SUZANNE SAINZ, RECORDER  
SANTA CRUZ COUNTY, ARIZONA  
09-13-2016 12:31 PM Recording Fee \$10.00

# LOCATION NOTICE FOR LODE MINING CLAIM

NOTICE IS HEREBY GIVEN that the BIRD 147 lode mining claim  
has been located

By: 1077615 US LLC

250 H Street, PMB 466

Blaine, WA 98230

BLM  
Date  
Stamp

RECEIVED  
BLM AZ STATE OFFICE  
2016 SEP 14 P 1:49  
P.O. BOX 107011  
TUCSON, AZ 85747

The general course of this claim is NORTH TO SOUTH and it is situated in the Harshaw & Patagonia Mining Districts, SANTA CRUZ County, Arizona. This claim is 1500 feet long and 600 feet wide constituting 300 feet on each side of the centerline.

This claim runs from the location monument on the centerline on which this location notice is posted approximately 20 feet in a(n) NORTHERLY direction to the NORTH end line and 1480 feet in a(n) SOUTHERLY direction to the SOUTH end line. This claim is marked by six monuments, one at each corner and one at the center of each end line of the claim.

The location monument on which this notice is posted is situated within Section 22, Township 23 SOUTH, Range 16 EAST, from the Gila and Salt River Meridian, and this claim encompasses portions of the following quarter section (s), section (s), Township (s) and Range (s) THE SW ¼ AND THE SE ¼ of SECTION 22, T. 23S, R. 16E, from the Gila and Salt River Meridian, Arizona.

The locality of this claim with reference to some natural object or permanent monument and additional information (if any) concerning its locality are as follows: THE NORTHEAST CORNER of the claim is located 10656 feet WEST and 16601 feet NORTH from the SOUTHWEST Corner of Section 6, T. 24S, R. 17E, from the Gila and Salt River Meridian, SANTA CRUZ COUNTY, AZ.

DATED AND POSTED on the ground this 6 day of July, 2016.

1077615 US LLC

WITNESS: Hunter Tck

BY: José Trujillo

AGENT: Darling Environmental & Surveying, Ltd.

9040 South Rita Road, Suite 2350

Tucson, AZ 85747

AMC439613

When Filed Return To:  
1077615 US LLC

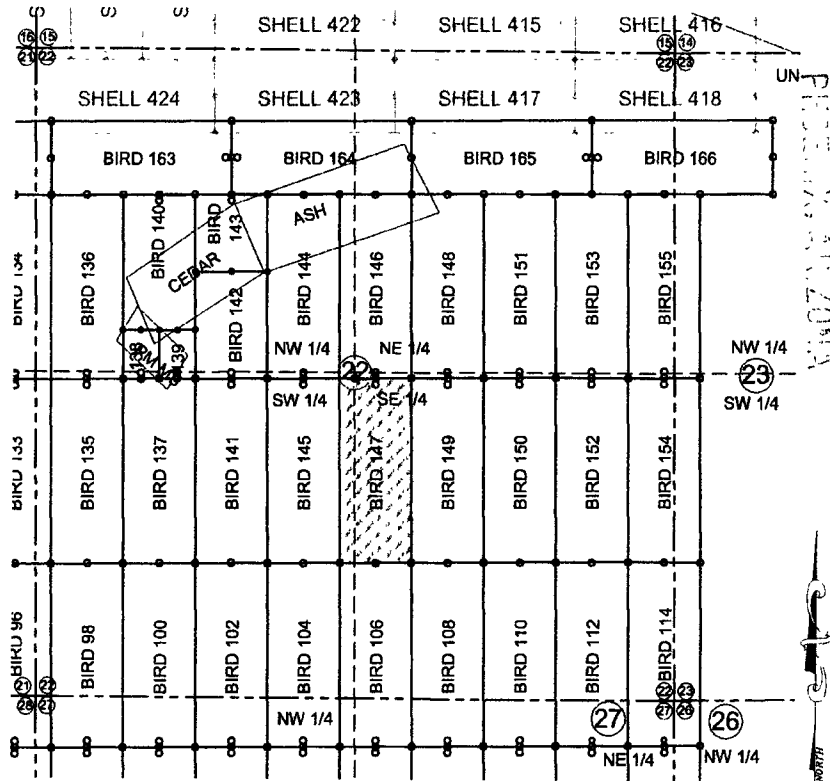
250 H Street, PMB 466

Blaine, WA 98230

# MINING CLAIM MAP

SCALE: 1" = 1500'

LODE (X) PLACER ( )



RECEIVED  
BLM AZ STATE OFFICE  
2016 SEP 14 P 1:49

1. The above map depicts the BIRD 147 mining claim, which is located in Section (s) 22 Township 23S, Range 16E, Gila and Salt River Meridian, SANTA CRUZ County, Arizona.
2. The types of corner and end center monuments and location monument used are as follows: 2"X2"X5' WOOD POSTS.
3. The bearings in degrees between claim corners are: East West lines run S89°23'W and North South lines run N0°27'W.
4. All claims in this block are contiguous.

ANCH39613

When Filed Return To:  
1077615 US LLC

250 H Street, PMB 466

Blaine, WA 98230

2016-06082

Page 1 of 2

Requested By: Arles & Brady

SUZANNE SAINZ, RECORDER

SANTA CRUZ COUNTY, ARIZONA

09-13-2016 12:31 PM Recording Fee \$10.00

# LOCATION NOTICE FOR LODE MINING CLAIM

NOTICE IS HEREBY GIVEN that the BIRD 148 lode mining claim  
has been located

By: 1077615 US LLC

250 H Street, PMB 466

Blaine, WA 98230

BLM  
Date  
Stamp

PHOENIX, ARIZONA

2016 SEP 14 P 1:50

RECEIVED  
BLM AZ STATE OFFICE

The general course of this claim is SOUTH TO NORTH and it is situated in the Harshaw & Patagonia Mining Districts, SANTA CRUZ County, Arizona. This claim is 1500 feet long and 600 feet wide constituting 300 feet on each side of the centerline.

This claim runs from the location monument on the centerline on which this location notice is posted approximately 20 feet in a(n) SOUTHERLY direction to the SOUTH end line and 1480 feet in a(n) NORTHERLY direction to the NORTH end line. This claim is marked by six monuments, one at each corner and one at the center of each end line of the claim.

The location monument on which this notice is posted is situated within Section 22, Township 23 SOUTH, Range 16 EAST, from the Gila and Salt River Meridian, and this claim encompasses portions of the following quarter section (s), section (s), Township (s) and Range (s) NE ¼, AND THE SE ¼ of SECTION 22, T. 23S, R. 16E, from the Gila and Salt River Meridian, Arizona.

The locality of this claim with reference to some natural object or permanent monument and additional information (if any) concerning its locality are as follows: THE NORTHEAST CORNER of the claim is located 10068 feet WEST and 18105 feet NORTH from the SOUTHWEST Corner of Section 6, T. 24S, R. 17E, from the Gila and Salt River Meridian, SANTA CRUZ COUNTY, AZ.

DATED AND POSTED on the ground this 6 day of July, 20 16.

1077615 US LLC

WITNESS:

Hunter Tek

BY:

[Signature]

AGENT: Darling Environmental & Surveying, Ltd.

9040 South Rita Road, Suite 2350

Tucson, AZ 85747

AMC439614

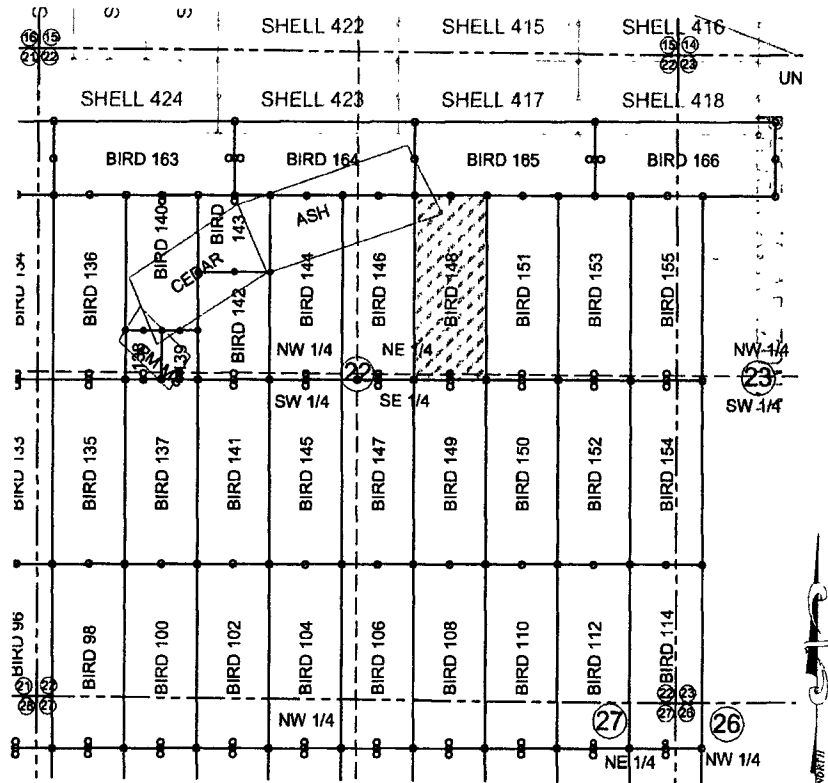


When Filed Return To:

1077615 US LLC

250 H Street, PMB 466

Blaine, WA 98230

**MINING CLAIM MAP****SCALE: 1" = 1500'****LODE (X) PLACER ( )**

2016 SEP 14 P 1:50

RECEIVED  
BLM AZ STATE OFFICE

1. The above map depicts the BIRD 148 mining claim, which is located in Section (s) 22 Township 23S, Range 16E, Gila and Salt River Meridian, SANTA CRUZ County, Arizona.
2. The types of corner and end center monuments and location monument used are as follows: 2"X2"X5' WOOD POSTS.
3. The bearings in degrees between claim corners are: East West lines run S89°23'W and North South lines run N0°27'W.
4. All claims in this block are contiguous.
5. The Location Monument has been placed outside of the patented claims.

AHC439614

When Filed Return To:  
1077615 US LLC

250 H Street, PMB 466

Blaine, WA 98230

2016-06783

Page 1 of 2

Requested By: Charles & Brady

SUZANNE SAINZ, RECORDER

SANTA CRUZ COUNTY, ARIZONA

09-13-2016 12:31 PM Recording Fee \$10.00

# **LOCATION NOTICE FOR LODE MINING CLAIM**

NOTICE IS HEREBY GIVEN that the BIRD 149 lode mining claim  
has been located

By: 1077615 US LLC

250 H Street, PMB 466

Blaine, WA 98230

BLM  
Date  
Stamp

RECEIVED  
BLM AZ STATE OFFICE  
2016 SEP 14 P 1:50  
P. S. SAINZ, RECORDER  
SANTA CRUZ COUNTY, ARIZONA

The general course of this claim is NORTH TO SOUTH and it is situated in the Harshaw & Patagonia Mining Districts, SANTA CRUZ County, Arizona. This claim is 1500 feet long and 600 feet wide constituting 300 feet on each side of the centerline.

This claim runs from the location monument on the centerline on which this location notice is posted approximately 20 feet in a(n) NORTHERLY direction to the NORTH end line and 1480 feet in a(n) SOUTHERLY direction to the SOUTH end line. This claim is marked by six monuments, one at each corner and one at the center of each end line of the claim. The location monument on which this notice is posted is situated within Section 22, Township 23 SOUTH, Range 16 EAST, from the Gila and Salt River Meridian, and this claim encompasses portions of the following quarter section (s), section (s), Township (s) and Range (s) THE SE ¼ of SECTION 22, T. 23S, R. 16E, from the Gila and Salt River Meridian, Arizona.

The locality of this claim with reference to some natural object or permanent monument and additional information (if any) concerning its locality are as follows: THE NORTHEAST CORNER of the claim is located 10056 feet WEST and 16605 feet NORTH from the SOUTHWEST Corner of Section 6, T. 24S, R. 17E, from the Gila and Salt River Meridian, SANTA CRUZ COUNTY, AZ.

DATED AND POSTED on the ground this 6 day of July, 2016.

1077615 US LLC

WITNESS: Hunter Tek

BY: [Signature]

AGENT: Darling Environmental & Surveying, Ltd.

9040 South Rita Road, Suite 2350

Tucson, AZ 85747

AMC439615

When Filed Return To:  
1077615 US LLC

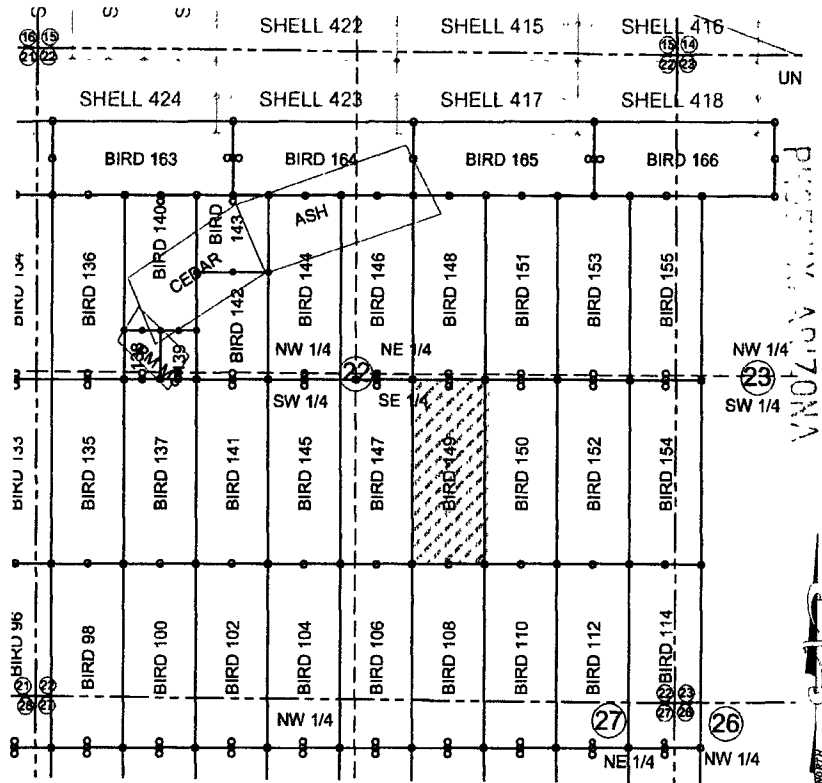
250 H Street, PMB 466

Blaine, WA 98230

# MINING CLAIM MAP

SCALE: 1" = 1500'

LODE ( X ) PLACER ( )



RECEIVED  
BLM AZ STATE OFFICE  
2016 SEP 14 P 1:50

1. The above map depicts the BIRD 149 mining claim, which is located in Section (s) 22 Township 23S, Range 16E, Gila and Salt River Meridian, SANTA CRUZ County, Arizona.
2. The types of corner and end center monuments and location monument used are as follows: 2"X2"X5' WOOD POSTS.
3. The bearings in degrees between claim corners are: East West lines run S89°23'W and North South lines run N0°27'W.
4. All claims in this block are contiguous.

ANCH 39615

When Filed Return To:  
1077615 US LLC

250 H Street, PMB 466

Blaine, WA 98230

2016-06084

Page 1 of 2

Requested By: J. S. & Brady

SUZANNE SAINZ, RECORDER

SANTA CRUZ COUNTY, ARIZONA

09-13-2016 12:31 PM Recording Fee \$10.00

# LOCATION NOTICE FOR LODE MINING CLAIM

NOTICE IS HEREBY GIVEN that the BIRD 150 lode mining claim  
has been located

By: 1077615 US LLC

250 H Street, PMB 466

Blaine, WA 98230

BLM  
Date  
Stamp

RECEIVED  
BLM AZ STATE OFFICE  
2016 SEP 14 P 1:50  
SANTA CRUZ COUNTY, ARIZONA

The general course of this claim is NORTH TO SOUTH and it is situated in the Harshaw & Patagonia Mining Districts, SANTA CRUZ County, Arizona. This claim is 1500 feet long and 600 feet wide constituting 300 feet on each side of the centerline.

This claim runs from the location monument on the centerline on which this location notice is posted approximately 20 feet in a(n) NORTHERLY direction to the NORTH end line and 1480 feet in a(n) SOUTHERLY direction to the SOUTH end line. This claim is marked by six monuments, one at each corner and one at the center of each end line of the claim.

The location monument on which this notice is posted is situated within Section 22, Township 23 SOUTH, Range 16 EAST, from the Gila and Salt River Meridian, and this claim encompasses portions of the following quarter section (s), section (s), Township (s) and Range (s) THE SE ¼ of SECTION 22, T. 23S, R. 16E, from the Gila and Salt River Meridian, Arizona.

The locality of this claim with reference to some natural object or permanent monument and additional information (if any) concerning its locality are as follows: THE NORTHEAST CORNER of the claim is located 9456 feet WEST and 16611 feet NORTH from the SOUTHWEST Corner of Section 6, T. 24S, R. 17E, from the Gila and Salt River Meridian, SANTA CRUZ COUNTY, AZ.

DATED AND POSTED on the ground this 6 day of July, 20 16.

1077615 US LLC

WITNESS: Hunter Tek

BY: Jess Trujillo

AGENT: Darling Environmental & Surveying, Ltd.

9040 South Rita Road, Suite 2350

Tucson, AZ 85747

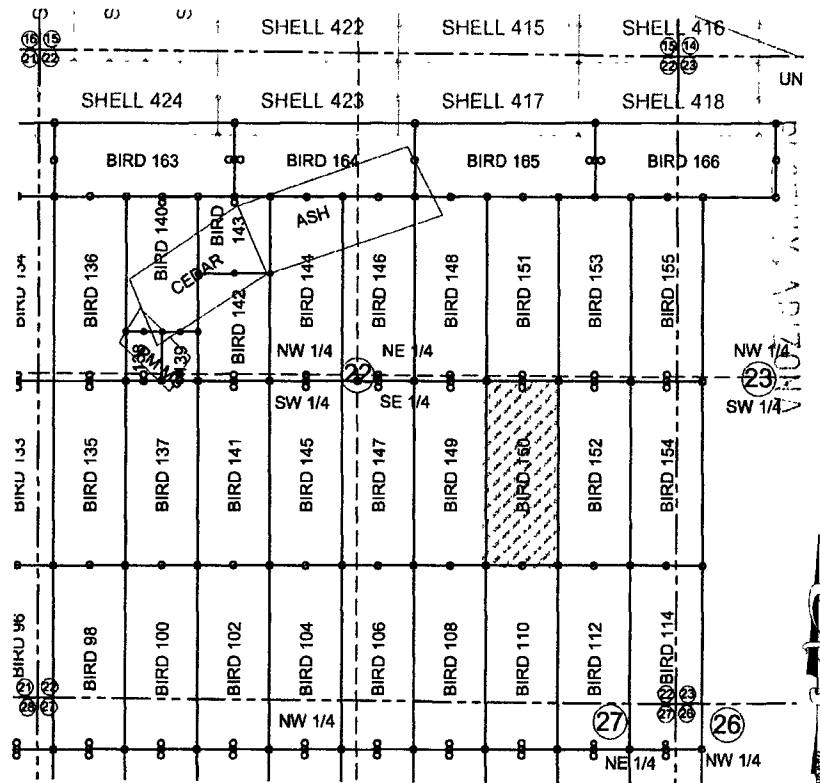
ANC439616

When Filed Return To:

1077615 US LLC

250 H Street, PMB 466

Blaine, WA 98230

**MINING CLAIM MAP****SCALE: 1" = 1500'****LODE (X) PLACER ( )**

2016 SEP 14 P 1:51

RECEIVED  
BLM AZ STATE OFFICE

1. The above map depicts the BIRD 150 mining claim, which is located in Section (s) 22 Township 23S, Range 16E, Gila and Salt River Meridian, SANTA CRUZ County, Arizona.
2. The types of corner and end center monuments and location monument used are as follows: 2"X2"X5' WOOD POSTS.
3. The bearings in degrees between claim corners are: East West lines run S89°23'W and North South lines run N0°27'W.
4. All claims in this block are contiguous.

AHC439616

When Filed Return To:  
1077615 US LLC

250 H Street, PMB 466

Blaine, WA 98230

2016-06095

Page 1 of 2

Requested By: Jules & Brady

SUZANNE SAINZ, RECORDER

SANTA CRUZ COUNTY, ARIZONA

09-13-2016 12:31 PM Recording Fee \$10.00

# LOCATION NOTICE FOR LODE MINING CLAIM

NOTICE IS HEREBY GIVEN that the BIRD 151 lode mining claim  
has been located

By: 1077615 US LLC

250 H Street, PMB 466

Blaine, WA 98230

BLM  
Date  
Stamp

RECEIVED  
BLM AZ STATE OFFICE  
SEP 14 P 1:51  
TUCSON, ARIZONA

The general course of this claim is SOUTH TO NORTH and it is situated in the Harshaw & Patagonia Mining Districts, SANTA CRUZ County, Arizona. This claim is 1500 feet long and 600 feet wide constituting 300 feet on each side of the centerline.

This claim runs from the location monument on the centerline on which this location notice is posted approximately 20 feet in a(n) SOUTHERLY direction to the SOUTH end line and 1480 feet in a(n) NORTHERLY direction to the NORTH end line. This claim is marked by six monuments, one at each corner and one at the center of each end line of the claim.

The location monument on which this notice is posted is situated within Section 22, Township 23 SOUTH, Range 16 EAST, from the Gila and Salt River Meridian, and this claim encompasses portions of the following quarter section (s), section (s), Township (s) and Range (s) NE ¼, AND THE SE ¼ of SECTION 22, T. 23S, R. 16E, from the Gila and Salt River Meridian, Arizona.

The locality of this claim with reference to some natural object or permanent monument and additional information (if any) concerning its locality are as follows: THE NORTHEAST CORNER of the claim is located 9468 feet WEST and 18110 feet NORTH from the SOUTHWEST Corner of Section 6, T. 24S, R. 17E, from the Gila and Salt River Meridian, SANTA CRUZ COUNTY, AZ.

DATED AND POSTED on the ground this 6 day of July, 2016.

1077615 US LLC

WITNESS: Hunter Tek

BY: Jesus Trevilla

AGENT: Darling Environmental & Surveying, Ltd.

9040 South Rita Road, Suite 2350

Tucson, AZ 85747

AMC439617

When Filed Return To:  
1077615 US LLC

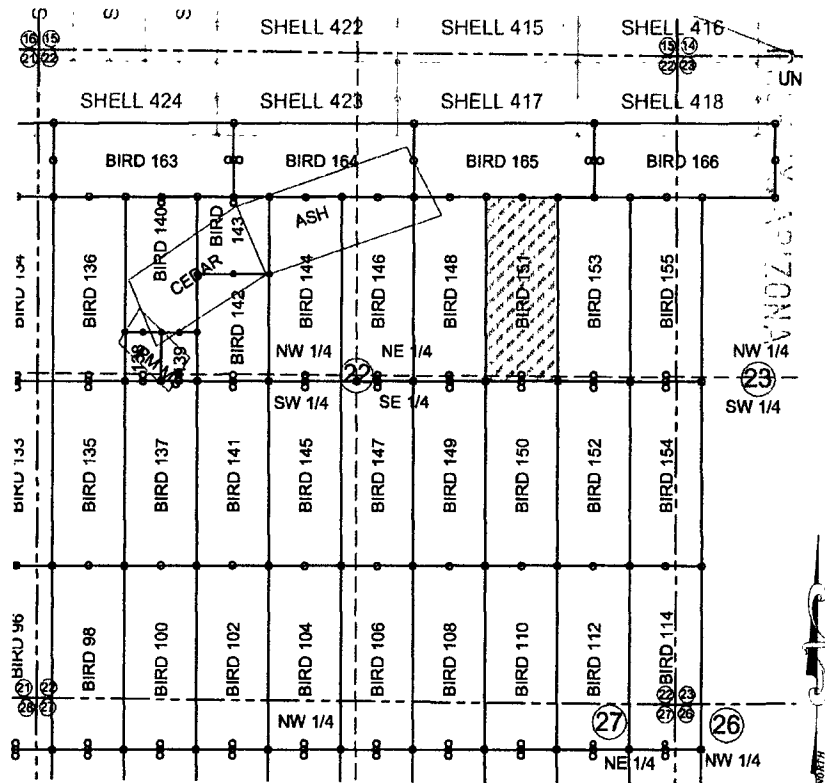
250 H Street, PMB 466

Blaine, WA 98230

# MINING CLAIM MAP

SCALE: 1" = 1500'

LODE (X) PLACER ( )



2016 SEP 14 P 1:51

RECEIVED  
BLM AZ STATE OFFICE

1. The above map depicts the BIRD 151 mining claim, which is located in Section (s) 22 Township 23S, Range 16E, Gila and Salt River Meridian, SANTA CRUZ County, Arizona.
2. The types of corner and end center monuments and location monument used are as follows: 2"X2"X5' WOOD POSTS.
3. The bearings in degrees between claim corners are: East West lines run S89°23'W and North South lines run N0°27'W.
4. All claims in this block are contiguous.

AMC439617

Blaine, WA 98230

2016-06086

Page 1 of 2

Requested By: rles & Brady

SUZANNE SAINZ, RECORDER

SANTA CRUZ COUNTY, ARIZONA

09-13-2016 12:31 PM Recording Fee \$10.00

# LOCATION NOTICE FOR LODE MINING CLAIM

NOTICE IS HEREBY GIVEN that the BIRD 152 lode mining claim  
has been located

By: 1077615 US LLC

250 H Street, PMB 466

Blaine, WA 98230

BLM  
Date  
Stamp

RECEIVED  
BLMAZ STATE OFFICE  
2015 SEP 14 P 1:51  
PHOENIX, ARIZONA

The general course of this claim is NORTH TO SOUTH and it is situated in the Harshaw & Patagonia Mining Districts, SANTA CRUZ County, Arizona. This claim is 1500 feet long and 600 feet wide constituting 300 feet on each side of the centerline.

This claim runs from the location monument on the centerline on which this location notice is posted approximately 20 feet in a(n) NORTHERLY direction to the NORTH end line and 1480 feet in a(n) SOUTHERLY direction to the SOUTH end line. This claim is marked by six monuments, one at each corner and one at the center of each end line of the claim. The location monument on which this notice is posted is situated within Section 22, Township 23 SOUTH, Range 16 EAST, from the Gila and Salt River Meridian, and this claim encompasses portions of the following quarter section (s), section (s), Township (s) and Range (s) THE SE ¼ of SECTION 22, T. 23S, R. 16E, from the Gila and Salt River Meridian, Arizona.

The locality of this claim with reference to some natural object or permanent monument and additional information (if any) concerning its locality are as follows: THE NORTHEAST CORNER of the claim is located 8856 feet WEST and 16615 feet NORTH from the SOUTHWEST Corner of Section 6, T. 24S, R. 17E, from the Gila and Salt River Meridian, SANTA CRUZ COUNTY, AZ.

DATED AND POSTED on the ground this 6 day of July, 2016

1077615 US LLC

WITNESS: Hunter Tek

BY: [Signature]  
AGENT: Darling Environmental & Surveying, Ltd.

9040 South Rita Road, Suite 2350

Tucson, AZ 85747

AMC 4396-18



When Filed Return To:  
1077615 US LLC

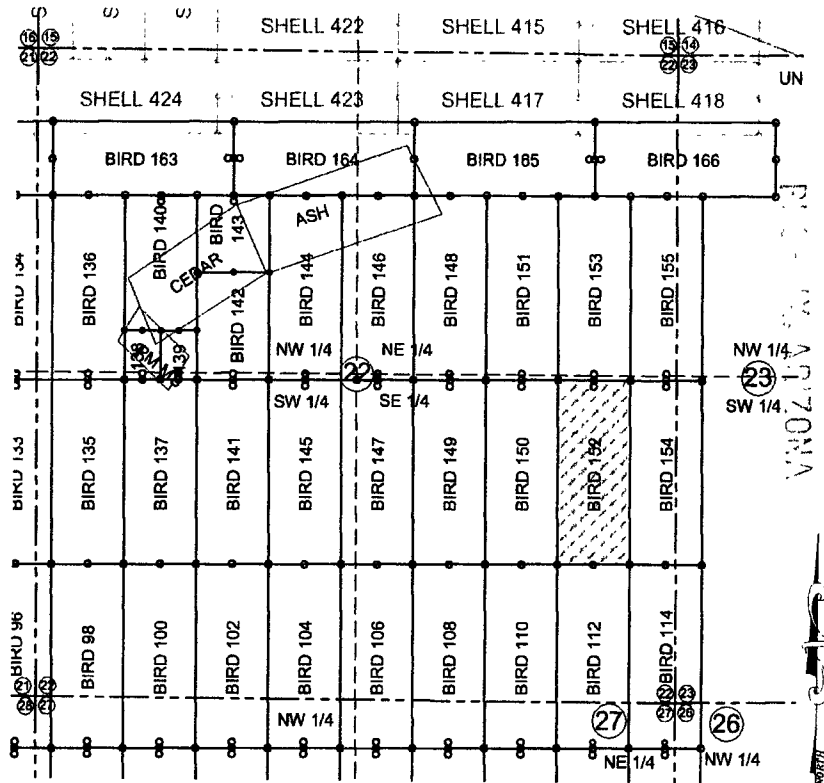
250 H Street, PMB 466

Blaine, WA 98230

# MINING CLAIM MAP

SCALE: 1" = 1500'

LODE (X) PLACER ( )



2016 SEP 14 P 1:51

RECEIVED  
BLM AZ STATE OFFICE

1. The above map depicts the BIRD 152 mining claim, which is located in Section (s) 22 Township 23S, Range 16E, Gila and Salt River Meridian, SANTA CRUZ County, Arizona.
2. The types of corner and end center monuments and location monument used are as follows: 2"X2"X5' WOOD POSTS.
3. The bearings in degrees between claim corners are: East West lines run S89°23'W and North South lines run N0°27'W.
4. All claims in this block are contiguous.

ANC 439618

When Filed Return To:  
1077615 US LLC

250 H Street, PMB 466

Blaine, WA 98230

2016-06087

Page 1 of 2

Requested By: Les & Brady  
SUZANNE SAINZ, RECORDER  
SANTA CRUZ COUNTY, ARIZONA  
09-13-2016 12:31 PM Recording Fee \$10.00

#### LOCATION NOTICE FOR LODE MINING CLAIM

NOTICE IS HEREBY GIVEN that the BIRD 153 lode mining claim  
has been located

By: 1077615 US LLC

250 H Street, PMB 466

Blaine, WA 98230

BLM  
Date  
Stamp

RECEIVED  
BLM AZ STATE OFFICE  
2016 SEP 14 P 1:51  
SANTA CRUZ COUNTY, ARIZONA

The general course of this claim is SOUTH TO NORTH and it is situated in the Harshaw & Patagonia Mining Districts, SANTA CRUZ County, Arizona. This claim is 1500 feet long and 600 feet wide constituting 300 feet on each side of the centerline.

This claim runs from the location monument on the centerline on which this location notice is posted approximately 20 feet in a(n) SOUTHERLY direction to the SOUTH end line and 1480 feet in a(n) NORTHERLY direction to the NORTH end line. This claim is marked by six monuments, one at each corner and one at the center of each end line of the claim.

The location monument on which this notice is posted is situated within Section 22, Township 23 SOUTH, Range 16 EAST, from the Gila and Salt River Meridian, and this claim encompasses portions of the following quarter section (s), section (s), Township (s) and Range (s) NE ¼, AND THE SE ¼ of SECTION 22, T. 23S, R. 16E, from the Gila and Salt River Meridian, Arizona.

The locality of this claim with reference to some natural object or permanent monument and additional information (if any) concerning its locality are as follows: THE NORTHEAST CORNER of the claim is located 8868 feet WEST and 18115 feet NORTH from the SOUTHWEST Corner of Section 6, T. 24S, R. 17E, from the Gila and Salt River Meridian, SANTA CRUZ COUNTY, AZ.

DATED AND POSTED on the ground this 6 day of July, 2016.

1077615 US LLC

WITNESS: Hunter Tek

BY: [Signature]

AGENT: Darling Environmental & Surveying, Ltd.

9040 South Rita Road, Suite 2350

Tucson, AZ 85747

ANCH 39619

When Filed Return To:  
1077615 US LLC

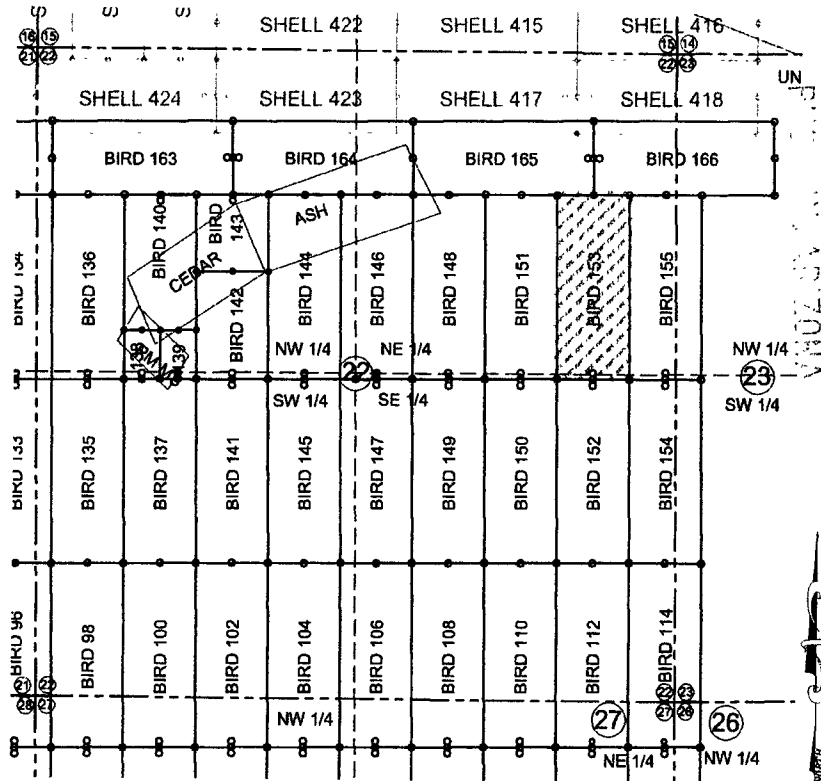
250 H Street, PMB 466

Blaine, WA 98230

# MINING CLAIM MAP

SCALE: 1" = 1500'

LODE (X) PLACER ( )



RECEIVED  
BLM AZ STATE OFFICE  
2015 SEP 14 P 1:51

1. The above map depicts the BIRD 153 mining claim, which is located in Section (s) 22 Township 23S, Range 16E, Gila and Salt River Meridian, SANTA CRUZ County, Arizona.
2. The types of corner and end center monuments and location monument used are as follows: 2"X2"X5' WOOD POSTS.
3. The bearings in degrees between claim corners are: East West lines run S89°23'W and North South lines run N0°27'W.
4. All claims in this block are contiguous.

AMC 439619

When Filed Return To:  
1077615 US LLC

250 H Street, PMB 466

Blaine, WA 98230

2016-06088

Page 1 of 2

Requested By: Jones & Brady

SUZANNE SAINZ, RECORDER

SANTA CRUZ COUNTY, ARIZONA

09-13-2016 12:31 PM Recording Fee \$10.00

# LOCATION NOTICE FOR LODE MINING CLAIM

NOTICE IS HEREBY GIVEN that the BIRD 154 lode mining claim  
has been located

By: 1077615 US LLC

250 H Street, PMB 466

Blaine, WA 98230

BLM  
Date  
Stamp

RECEIVED  
BLM AZ STATE OFFICE  
2016 SEP 14 P 1:51

The general course of this claim is NORTH TO SOUTH and it is situated in the Harshaw & Patagonia Mining Districts, SANTA CRUZ County, Arizona. This claim is 1500 feet long and 600 feet wide constituting 300 feet on each side of the centerline.

This claim runs from the location monument on the centerline on which this location notice is posted approximately 20 feet in a(n) NORTHERLY direction to the NORTH end line and 1480 feet in a(n) SOUTHERLY direction to the SOUTH end line. This claim is marked by six monuments, one at each corner and one at the center of each end line of the claim.

The location monument on which this notice is posted is situated within Section 22, Township 23 SOUTH, Range 16 EAST, from the Gila and Salt River Meridian, and this claim encompasses portions of the following quarter section (s), section (s), Township (s) and Range (s) THE SE ¼ of SECTION 22, AND THE SW ¼ OF SECTION 23, T. 23S, R. 16E, from the Gila and Salt River Meridian, Arizona.

The locality of this claim with reference to some natural object or permanent monument and additional information (if any) concerning its locality are as follows: THE NORTHEAST CORNER of the claim is located 8256 feet WEST and 16620 feet NORTH from the SOUTHWEST Corner of Section 6, T. 24S, R. 17E, from the Gila and Salt River Meridian, SANTA CRUZ COUNTY, AZ.

DATED AND POSTED on the ground this 6 day of July, 2016.

1077615 US LLC

WITNESS: Hunter Tek

BY: Jesus Pujillo

AGENT: Darling Environmental & Surveying, Ltd.

9040 South Rita Road, Suite 2350

Tucson, AZ 85747

AHC439620

When Filed Return To:  
1077615 US LLC

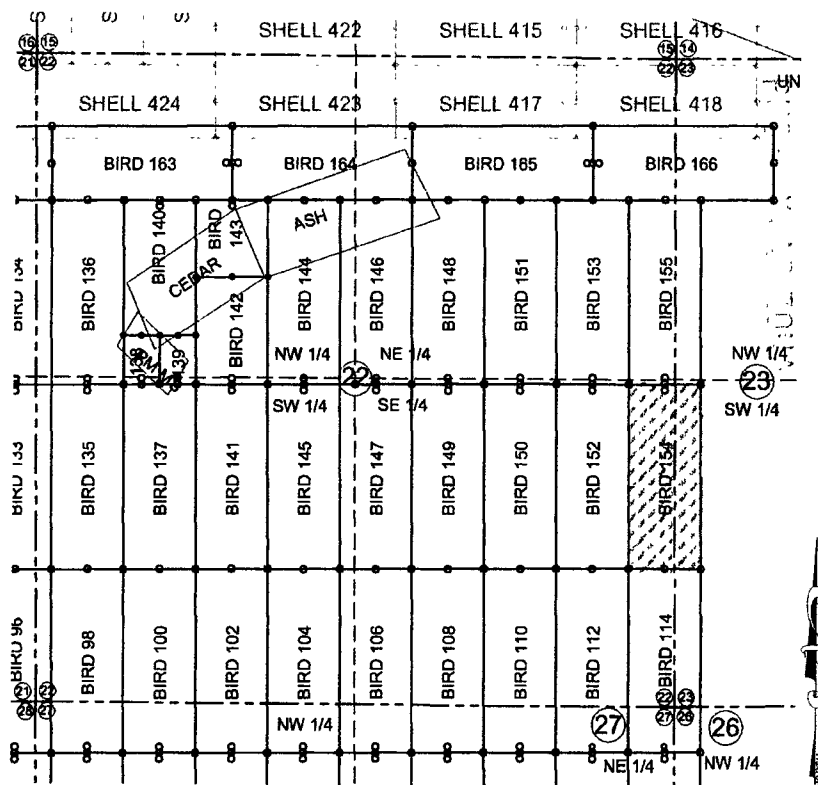
250 H Street, PMB 466

Blaine, WA 98230

# MINING CLAIM MAP

SCALE: 1" = 1500'

LODE (X) PLACER ( )



RECEIVED  
BLM AZ STATE OFFICE  
2016 SEP 14 P 1:51

1. The above map depicts the BIRD 154 mining claim, which is located in Section (s) 22 AND 23 Township 23S, Range 16E, Gila and Salt River Meridian, SANTA CRUZ County, Arizona.
2. The types of corner and end center monuments and location monument used are as follows: 2"X2"X5' WOOD POSTS.
3. The bearings in degrees between claim corners are: East West lines run S89°23'W and North South lines run N0°27'W.
4. All claims in this block are contiguous.

AHC 439620

When Filed Return To:  
1077615 US LLC

250 H Street, PMB 466

Blaine, WA 98230

2016-06789

Page 1 of 2

Requested By: Charles & Brady

SUZANNE SAINZ, RECORDER

SANTA CRUZ COUNTY, ARIZONA

09-13-2016 12:31 PM Recording Fee \$10.00

# LOCATION NOTICE FOR LODE MINING CLAIM

NOTICE IS HEREBY GIVEN that the BIRD 155 lode mining claim  
has been located

By: 1077615 US LLC

250 H Street, PMB 466

Blaine, WA 98230

BLM  
Date  
Stamp

RECEIVED  
BLM AZ STATE OFFICE

2016 SEP 14 PM 1:51

The general course of this claim is SOUTH TO NORTH and it is situated in the Harshaw & Patagonia Mining Districts, SANTA CRUZ County, Arizona. This claim is 1500 feet long and 600 feet wide constituting 300 feet on each side of the centerline.

This claim runs from the location monument on the centerline on which this location notice is posted approximately 20 feet in a(n) SOUTHERLY direction to the SOUTH end line and 1480 feet in a(n) NORTHERLY direction to the NORTH end line. This claim is marked by six monuments, one at each corner and one at the center of each end line of the claim. The location monument on which this notice is posted is situated within Section 22, Township 23 SOUTH, Range 16 EAST, from the Gila and Salt River Meridian, and this claim encompasses portions of the following quarter section (s), section (s), Township (s) and Range (s) NE ¼, AND THE SE ¼ of SECTION 22, AND THE NW ¼ AND SW ¼ of SECTION 23, T. 23S, R. 16E, from the Gila and Salt River Meridian, Arizona.

The locality of this claim with reference to some natural object or permanent monument and additional information (if any) concerning its locality are as follows: THE NORTHEAST CORNER of the claim is located 8268 feet WEST and 18120 feet NORTH from the SOUTHWEST Corner of Section 6, T. 24S, R. 17E, from the Gila and Salt River Meridian, SANTA CRUZ COUNTY, AZ.

DATED AND POSTED on the ground this 6 day of July, 20 16.

1077615 US LLC

WITNESS: Hunter Tek

BY: [Signature]

AGENT: Darling Environmental & Surveying, Ltd.

9040 South Rita Road, Suite 2350

Tucson, AZ 85747

AMC439621

When Filed Return To:  
1077615 US LLC

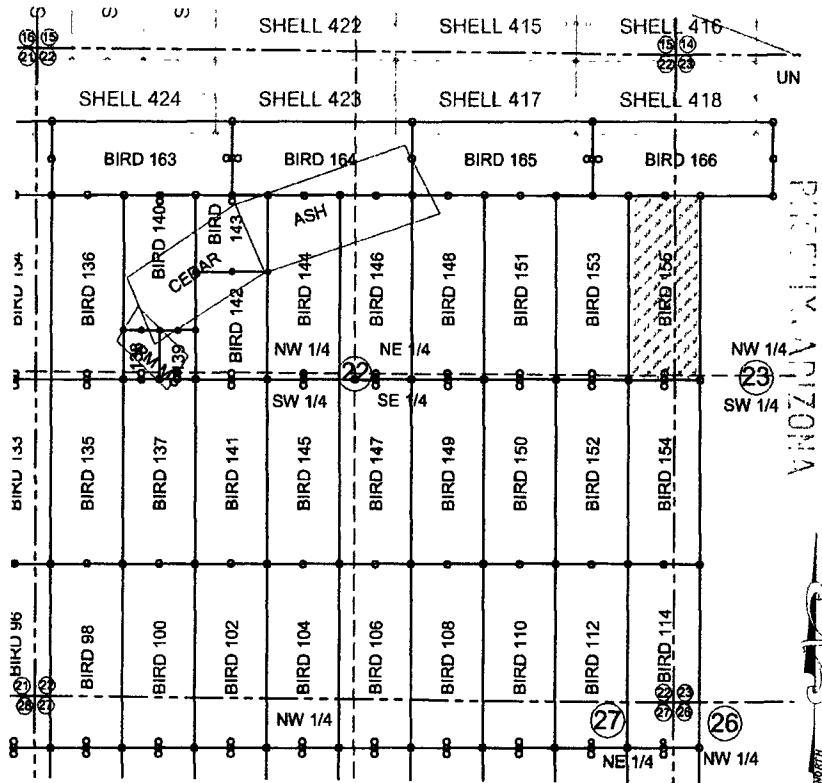
250 H Street, PMB 466

Blaine, WA 98230

### MINING CLAIM MAP

SCALE: 1" = 1500'

LODE (X) PLACER ( )



2016 SEP 14 P 1:51

RECEIVED  
BLM AZ STATE OFFICE

1. The above map depicts the BIRD 155 mining claim, which is located in Section (s) 22 AND 23 Township 23S, Range 16E, Gila and Salt River Meridian, SANTA CRUZ County, Arizona.
2. The types of corner and end center monuments and location monument used are as follows: 2"X2"X5' WOOD POSTS.
3. The bearings in degrees between claim corners are: East West lines run S89°23'W and North South lines run N0°27'W.
4. All claims in this block are contiguous.

AMC439621

When Filed Return To:  
1077615 US LLC

250 H Street, PMB 466

Blaine, WA 98230



2016-06790

Page 1 of 2

Requested By: Charles & Brady

SUZANNE SAINZ, RECORDER

SANTA CRUZ COUNTY, ARIZONA

09-13-2016 12:31 PM Recordings Fee \$10.00

# LOCATION NOTICE FOR LODE MINING CLAIM

NOTICE IS HEREBY GIVEN that the BIRD 156 lode mining claim  
has been located

By: 1077615 US LLC

250 H Street, PMB 466

Blaine, WA 98230

BLM  
Date  
Stamp

PUEBLO COUNTY, ARIZONA

2016 SEP 14 P 1:52

RECEIVED  
BLM AZ STATE OFFICE

The general course of this claim is SOUTH TO NORTH and it is situated in the Harshaw & Patagonia Mining Districts, SANTA CRUZ County, Arizona. This claim is 1500 feet long and 600 feet wide constituting 300 feet on each side of the centerline.

This claim runs from the location monument on the centerline on which this location notice is posted approximately 20 feet in a(n) SOUTHERLY direction to the SOUTH end line and 1480 feet in a(n) NORTHERLY direction to the NORTH end line. This claim is marked by six monuments, one at each corner and one at the center of each end line of the claim.

The location monument on which this notice is posted is situated within Section 20, Township 23 SOUTH, Range 16 EAST, from the Gila and Salt River Meridian, and this claim encompasses portions of the following quarter section (s), section (s), Township (s) and Range (s) SE ¼ of SECTION 17, AND THE NE ¼ of SECTION 20 T. 23S, R. 16E, from the Gila and Salt River Meridian, Arizona.

The locality of this claim with reference to some natural object or permanent monument and additional information (if any) concerning its locality are as follows: THE NORTHEAST CORNER of the claim is located 19080 feet WEST and 19536 feet NORTH from the SOUTHWEST Corner of Section 6, T. 24S, R. 17E, from the Gila and Salt River Meridian, SANTA CRUZ COUNTY, AZ.

DATED AND POSTED on the ground this 6 day of July, 20 16.

1077615 US LLC

WITNESS:

BY:

AGENT: Darling Environmental & Surveying, Ltd.

9040 South Rita Road, Suite 2350

Tucson, AZ 85747

AMC439622



When Filed Return To:  
1077615 US LLC

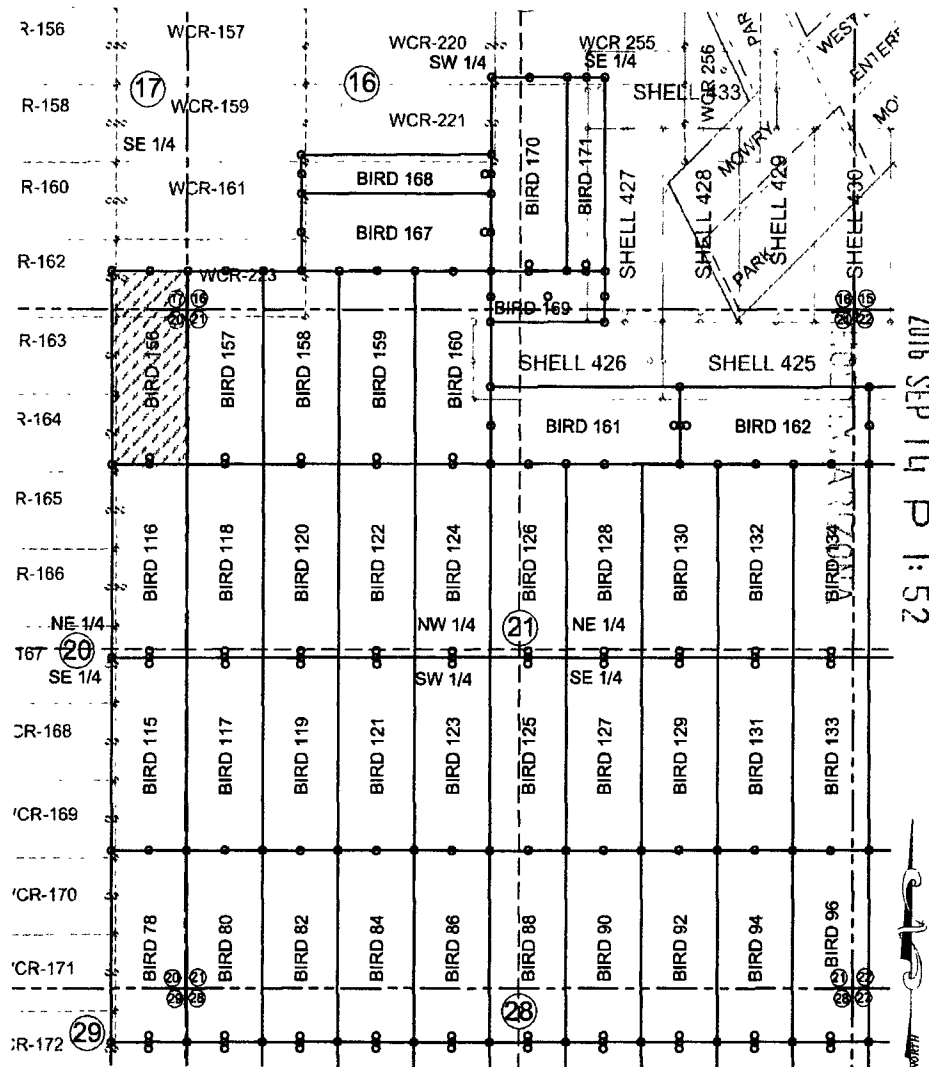
250 H Street, PMB 466

Blaine, WA 98230

# MINING CLAIM MAP

SCALE: 1" = 1500'

LODE (X) PLACER ( )



RECEIVED  
BLM AZ STATE OFFICE

AMC439622

1. The above map depicts the BIRD 156 mining claim, which is located in Section (s) 17 AND 20 Township 23S, Range 16E, Gila and Salt River Meridian, SANTA CRUZ County, Arizona.
2. The types of corner and end center monuments and location monument used are as follows: 2"X2"X5' WOOD POSTS.
3. The bearings in degrees between claim corners are: East West lines run S89°23'W and North South lines run N0°27'W.
4. All claims in this block are contiguous.

When Filed Return To:  
1077615 US LLC

250 H Street, PMB 466

Blaine, WA 98230

2016-06-91

Page 1 of 2

Requested By: Charles & Brady

SUZANNE SAINZ, RECORDER

SANTA CRUZ COUNTY, ARIZONA

09-13-2016 12:31 PM Recording Fee \$10.00

# LOCATION NOTICE FOR LODE MINING CLAIM

NOTICE IS HEREBY GIVEN that the BIRD 157 lode mining claim  
has been located

By: 1077615 US LLC

250 H Street, PMB 466

Blaine, WA 98230

BLM  
Date  
Stamp

RECEIVED  
BLM AZ STATE OFFICE  
2016 SEP 14 P 1:52  
SANTA CRUZ COUNTY, ARIZONA

The general course of this claim is SOUTH TO NORTH and it is situated in the Harshaw & Patagonia Mining Districts, SANTA CRUZ County, Arizona. This claim is 1500 feet long and 600 feet wide constituting 300 feet on each side of the centerline.

This claim runs from the location monument on the centerline on which this location notice is posted approximately 20 feet in a(n) SOUTHERLY direction to the SOUTH end line and 1480 feet in a(n) NORTHERLY direction to the NORTH end line. This claim is marked by six monuments, one at each corner and one at the center of each end line of the claim.

The location monument on which this notice is posted is situated within Section 21, Township 23 SOUTH, Range 16 EAST, from the Gila and Salt River Meridian, and this claim encompasses portions of the following quarter section (s), section (s), Township (s) and Range (s) SW ¼ of SECTION 16, AND THE NW ¼ of SECTION 21 T. 23S, R. 16E, from the Gila and Salt River Meridian, Arizona.

The locality of this claim with reference to some natural object or permanent monument and additional information (if any) concerning its locality are as follows: THE NORTHEAST CORNER of the claim is located 18480 feet WEST and 19540 feet NORTH from the SOUTHWEST Corner of Section 6, T. 24S, R. 17E, from the Gila and Salt River Meridian, SANTA CRUZ COUNTY, AZ.

DATED AND POSTED on the ground this 6 day of July, 20 16.

WITNESS: [Signature]

1077615 US LLC

BY: [Signature]

AGENT: Darling Environmental & Surveying, Ltd.

9040 South Rita Road, Suite 2350

Tucson, AZ 85747

AHC439623

When Filed Return To:  
1077615 US LLC

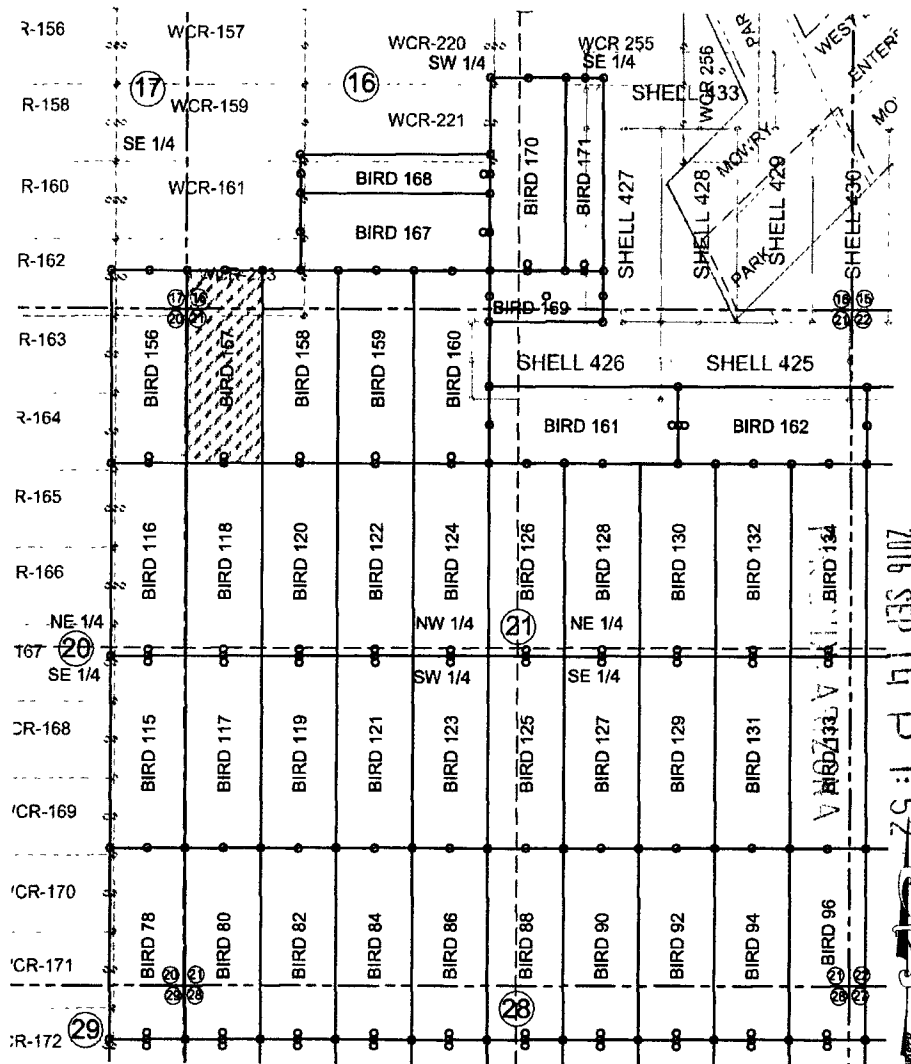
250 H Street, PMB 466

Blaine, WA 98230

# MINING CLAIM MAP

SCALE: 1" = 1500'

LODE (X) PLACER ( )



RECEIVED  
BLM AZ STATE OFFICE

2016 SEP 14 P 1:52

AHC439623

1. The above map depicts the BIRD 157 mining claim, which is located in Section (s) 16 AND 21 Township 23S, Range 16E, Gila and Salt River Meridian, SANTA CRUZ County, Arizona.
2. The types of corner and end center monuments and location monument used are as follows: 2"X2"X5' WOOD POSTS.
3. The bearings in degrees between claim corners are: East West lines run S89°23'W and North South lines run N0°27'W.
4. All claims in this block are contiguous.

When Filed Return To:  
1077615 US LLC

250 H Street, PMB 466

Blaine, WA 98230

2016-06092

Page 1 of 2

Requested By: J. Les & Brady

SUZANNE SAINZ, RECORDER

SANTA CRUZ COUNTY, ARIZONA

09-13-2016 12:31 PM Recording Fee \$10.00

## LOCATION NOTICE FOR LODE MINING CLAIM

NOTICE IS HEREBY GIVEN that the BIRD 158 lode mining claim  
has been located

By: 1077615 US LLC

250 H Street, PMB 466

Blaine, WA 98230

BLM  
Date  
Stamp

RECEIVED  
BLM AZ STATE OFFICE  
2016 SEP 14 P 1:52  
SANTA CRUZ COUNTY, ARIZONA

The general course of this claim is SOUTH TO NORTH and it is situated in the Harshaw & Patagonia Mining Districts, SANTA CRUZ County, Arizona. This claim is 1500 feet long and 600 feet wide constituting 300 feet on each side of the centerline.

This claim runs from the location monument on the centerline on which this location notice is posted approximately 20 feet in a(n) SOUTHERLY direction to the SOUTH end line and 1480 feet in a(n) NORTHERLY direction to the NORTH end line. This claim is marked by six monuments, one at each corner and one at the center of each end line of the claim.


The location monument on which this notice is posted is situated within Section 21, Township 23 SOUTH, Range 16 EAST, from the Gila and Salt River Meridian, and this claim encompasses portions of the following quarter section (s), section (s), Township (s) and Range (s) SW ¼ of SECTION 16, AND THE NW ¼ of SECTION 21 T. 23S, R. 16E, from the Gila and Salt River Meridian, Arizona.

The locality of this claim with reference to some natural object or permanent monument and additional information (if any) concerning its locality are as follows: THE NORTHEAST CORNER of the claim is located 17880 feet WEST and 19545 feet NORTH from the SOUTHWEST Corner of Section 6, T. 24S, R. 17E, from the Gila and Salt River Meridian, SANTA CRUZ COUNTY, AZ.

DATED AND POSTED on the ground this 6 day of JULY, 20 14.

1077615 US LLC

WITNESS:



BY:



AGENT: Darling Environmental & Surveying, Ltd.

9040 South Rita Road, Suite 2350

Tucson, AZ 85747

AMC 439624

1. The above map depicts the BIRD 158 mining claim, which is located in Section (s) 16 AND 21 Township 23S, Range 16E, Gila and Salt River Meridian, SANTA CRUZ County, Arizona.
2. The types of corner and end center monuments and location monument used are as follows: 2"X2"X5' WOOD POSTS.
3. The bearings in degrees between claim corners are: East West lines run S89°23'W and North South lines run N0°27'W.
4. All claims in this block are contiguous.

When Filed Return To:  
1077615 US LLC

250 H Street, PMB 466

Blaine, WA 98230

2016-06093

Page 1 of 2

Requested By: Charles & Brady

SUZANNE SAINZ, RECORDER

SANTA CRUZ COUNTY, ARIZONA

09-13-2016 12:31 PM Recording Fee \$10.00

# LOCATION NOTICE FOR LODE MINING CLAIM

NOTICE IS HEREBY GIVEN that the BIRD 159 lode mining claim  
has been located

By: 1077615 US LLC

250 H Street, PMB 466

Blaine, WA 98230

BLM  
Date  
Stamp

RECEIVED  
BLM AZ STATE OFFICE  
2016 SEP 14 P 1:52  
TUCSON, ARIZONA

The general course of this claim is SOUTH TO NORTH and it is situated in the Harshaw & Patagonia Mining Districts, SANTA CRUZ County, Arizona. This claim is 1500 feet long and 600 feet wide constituting 300 feet on each side of the centerline.

This claim runs from the location monument on the centerline on which this location notice is posted approximately 20 feet in a(n) SOUTHERLY direction to the SOUTH end line and 1480 feet in a(n) NORTHERLY direction to the NORTH end line. This claim is marked by six monuments, one at each corner and one at the center of each end line of the claim.

The location monument on which this notice is posted is situated within Section 21, Township 23 SOUTH, Range 16 EAST, from the Gila and Salt River Meridian, and this claim encompasses portions of the following quarter section (s), section (s), Township (s) and Range (s) SW ¼ of SECTION 16, AND THE NW ¼ of SECTION 21 T. 23S, R. 16E, from the Gila and Salt River Meridian, Arizona.

The locality of this claim with reference to some natural object or permanent monument and additional information (if any) concerning its locality are as follows: THE NORTHEAST CORNER of the claim is located 17280 feet WEST and 19550 feet NORTH from the SOUTHWEST Corner of Section 6, T. 24S, R. 17E, from the Gila and Salt River Meridian, SANTA CRUZ COUNTY, AZ.


DATED AND POSTED on the ground this 6 day of JULY, 2016.

1077615 US LLC

WITNESS: \_\_\_\_\_



BY: \_\_\_\_\_



AGENT: Darling Environmental & Surveying, Ltd.

9040 South Rita Road, Suite 2350

Tucson, AZ 85747

AMC439625

When Filed Return To:  
1077615 US LLC

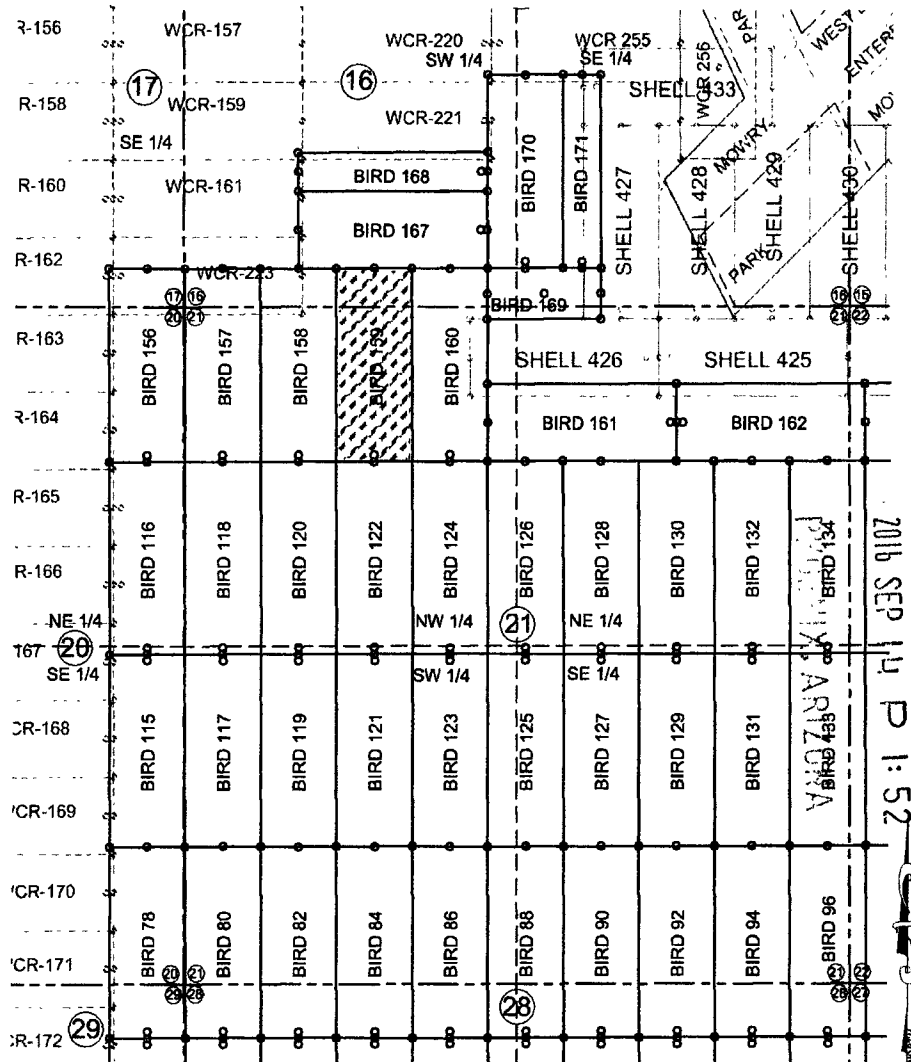
250 H Street, PMB 466

Blaine, WA 98230

### MINING CLAIM MAP

SCALE: 1" = 1500'

LODE (X) PLACER ( )



AMC439625

RECEIVED  
BLM AZ STATE OFFICE

2016 SEP 14 P 1:52

1. The above map depicts the BIRD 159 mining claim, which is located in Section (s) 16 AND 21 Township 23S, Range 16E, Gila and Salt River Meridian, SANTA CRUZ County, Arizona.
2. The types of corner and end center monuments and location monument used are as follows: 2"X2"X5' WOOD POSTS.
3. The bearings in degrees between claim corners are: East West lines run S89°23'W and North South lines run N0°27'W.
4. All claims in this block are contiguous.

When Filed Return To:  
1077615 US LLC

250 H Street, PMB 466

Blaine, WA 98230

2016-06094

Page 1 of 2

Requested By: Charles & Brady

SUZANNE SAINZ, RECORDER

SANTA CRUZ COUNTY, ARIZONA

09-13-2016 12:31 PM Recording Fee \$10.00

# LOCATION NOTICE FOR LODE MINING CLAIM

NOTICE IS HEREBY GIVEN that the BIRD 160 lode mining claim  
has been located

By: 1077615 US LLC

250 H Street, PMB 466

Blaine, WA 98230

BLM  
Date  
Stamp

PATAGONIA, ARIZONA

2016 SEP 14 P 1:52

RECEIVED  
BLM AZ STATE OFFICE

The general course of this claim is SOUTH TO NORTH and it is situated in the Harshaw & Patagonia Mining Districts, SANTA CRUZ County, Arizona. This claim is 1500 feet long and 600 feet wide constituting 300 feet on each side of the centerline.

This claim runs from the location monument on the centerline on which this location notice is posted approximately 20 feet in a(n) SOUTHERLY direction to the SOUTH end line and 1480 feet in a(n) NORTHERLY direction to the NORTH end line. This claim is marked by six monuments, one at each corner and one at the center of each end line of the claim. The location monument on which this notice is posted is situated within Section 21, Township 23 SOUTH, Range 16 EAST, from the Gila and Salt River Meridian, and this claim encompasses portions of the following quarter section (s), section (s), Township (s) and Range (s) SW ¼ of SECTION 16, AND THE NW ¼ of SECTION 21 T. 23S, R. 16E, from the Gila and Salt River Meridian, Arizona.

The locality of this claim with reference to some natural object or permanent monument and additional information (if any) concerning its locality are as follows: THE NORTHEAST CORNER of the claim is located 16680 feet WEST and 19554 feet NORTH from the SOUTHWEST Corner of Section 6, T. 24S, R. 17E, from the Gila and Salt River Meridian, SANTA CRUZ COUNTY, AZ.

DATED AND POSTED on the ground this 6 day of JULY, 20 16.

1077615 US LLC

WITNESS:



BY:



AGENT: Darling Environmental & Surveying, Ltd.

9040 South Rita Road, Suite 2350

Tucson, AZ 85747

AMC439626



When Filed Return To:  
1077615 US LLC

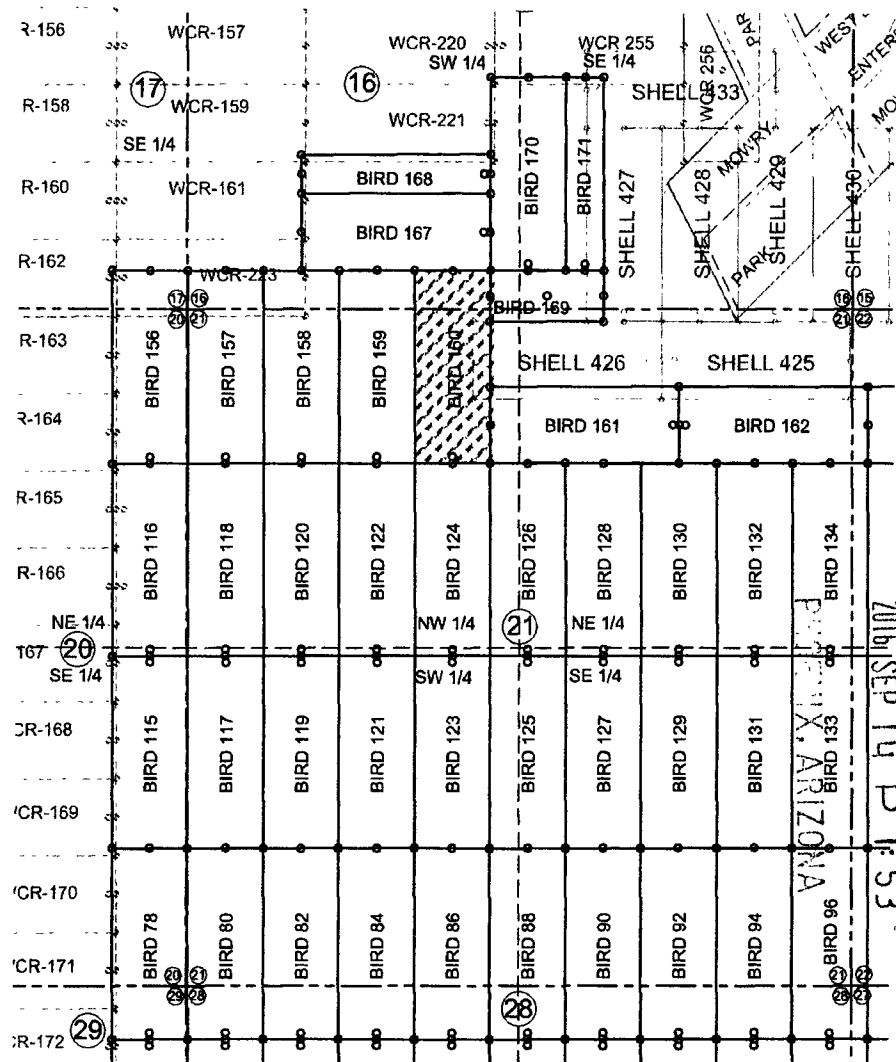
250 H Street, PMB 466

Blaine, WA 98230

# MINING CLAIM MAP

SCALE: 1" = 1500'

LODE (X) PLACER ( )



AHC439626

RECEIVED  
BLM AZ STATE OFFICE

2016 SEP 14 P 1:53

1. The above map depicts the BIRD 160 mining claim, which is located in Section (s) 16 AND 21 Township 23S, Range 16E, Gila and Salt River Meridian, SANTA CRUZ County, Arizona.
2. The types of corner and end center monuments and location monument used are as follows: 2"X2"X5' WOOD POSTS.
3. The bearings in degrees between claim corners are: East West lines run S89°23'W and North South lines run N0°27'W.
4. All claims in this block are contiguous.

When Filed Return To:  
1077615 US LLC

250 H Street, PMB 466

Blaine, WA 98230

2016-06095

Page 1 of 2

Requested By Charles & Brady  
SUZANNE SAINZ, RECORDER  
SANTA CRUZ COUNTY, ARIZONA  
09-13-2016 12:31 PM Recording Fee \$10.00

# LOCATION NOTICE FOR LODE MINING CLAIM

NOTICE IS HEREBY GIVEN that the BIRD 161 lode mining claim  
has been located

By: 1077615 US LLC

250 H Street, PMB 466

Blaine, WA 98230

BLM  
Date  
Stamp

RECEIVED  
BLM AZ STATE OFFICE  
2016 SEP 14 P 1:53  
PUEBLO, ARIZONA

The general course of this claim is EAST TO WEST and it is situated in the Harshaw & Patagonia Mining Districts, SANTA CRUZ County, Arizona. This claim is 1500 feet long and 600 feet wide constituting 300 feet on each side of the centerline.

This claim runs from the location monument on the centerline on which this location notice is posted approximately 20 feet in a(n) EASTERLY direction to the EAST end line and 1480 feet in a(n) WESTERLY direction to the WEST end line. This claim is marked by six monuments, one at each corner and one at the center of each end line of the claim.

The location monument on which this notice is posted is situated within Section 21, Township 23 SOUTH, Range 16 EAST, from the Gila and Salt River Meridian, and this claim encompasses portions of the following quarter section (s), section (s), Township (s) and Range (s) THE NW ¼ and NE ¼ of SECTION 21 T. 23S, R. 16E, from the Gila and Salt River Meridian, Arizona.

The locality of this claim with reference to some natural object or permanent monument and additional information (if any) concerning its locality are as follows: THE NORTHEAST CORNER of the claim is located 15173 feet WEST and 18666 feet NORTH from the SOUTHWEST Corner of Section 6, T. 24S, R. 17E, from the Gila and Salt River Meridian, SANTA CRUZ COUNTY, AZ.

DATED AND POSTED on the ground this 6 day of JULY, 20 16.

1077615 US LLC

WITNESS: [Signature]

BY: [Signature]

AGENT: Darling Environmental & Surveying, Ltd.

9040 South Rita Road, Suite 2350

Tucson, AZ 85747

AMC439627

When Filed Return To:  
1077615 US LLC

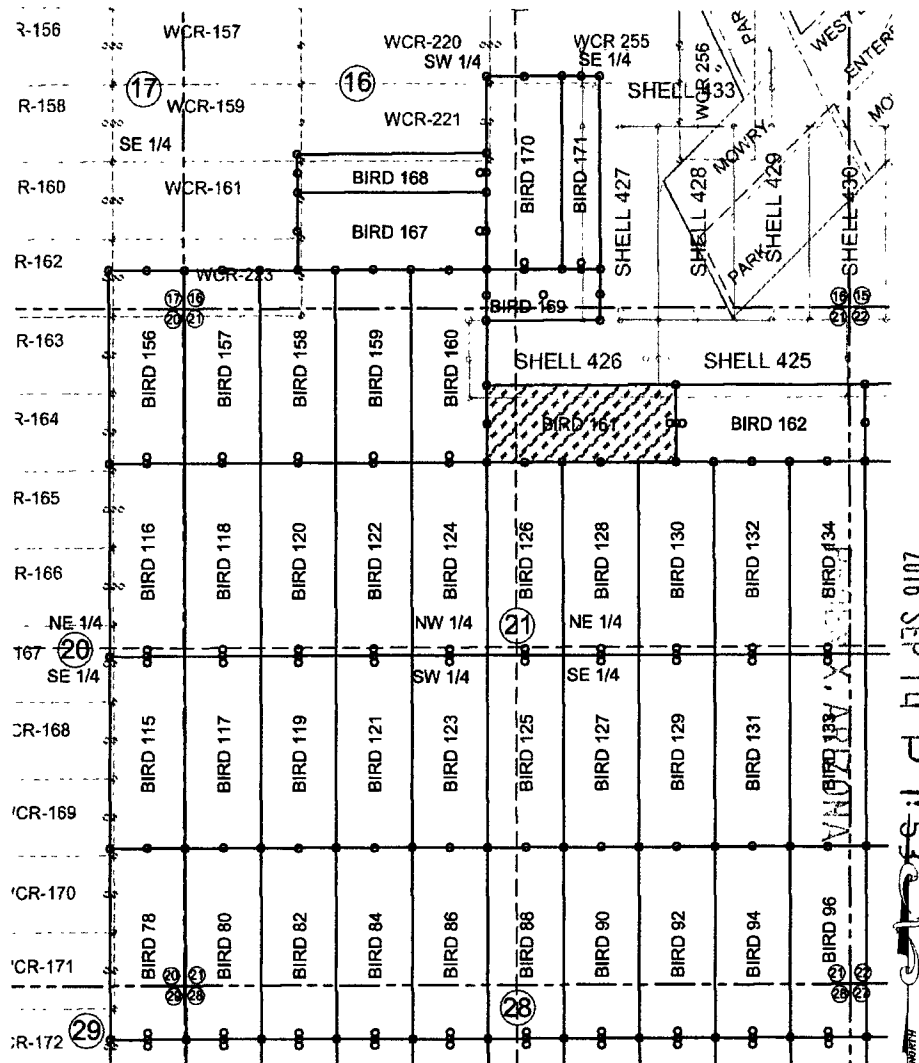
250 H Street, PMB 466

Blaine, WA 98230

### MINING CLAIM MAP

SCALE: 1" = 1500'

LODE ( X ) PLACER ( )



AHC439627

2016 SEP 14 P 1:53

RECEIVED  
BLM AZ STATE OFFICE

1. The above map depicts the BIRD 161 mining claim, which is located in Section (s) 21 Township 23S, Range 16E, Gila and Salt River Meridian, SANTA CRUZ County, Arizona.
2. The types of corner and end center monuments and location monument used are as follows: 2"X2"X5' WOOD POSTS.
3. The bearings in degrees between claim corners are: East West lines run S89°23'W and North South lines run N0°27'W.
4. All claims in this block are contiguous.

When Filed Return To:  
1077615 US LLC

250 H Street, PMB 466

Blaine, WA 98230

2016-06096

Page 1 of 2

Requested By: rles & Brady

SUZANNE SAINZ, RECORDER

SANTA CRUZ COUNTY, ARIZONA

09-13-2016 12:31 PM Recording Fee \$10.00

# LOCATION NOTICE FOR LODE MINING CLAIM

NOTICE IS HEREBY GIVEN that the BIRD 162 lode mining claim  
has been located

By: 1077615 US LLC

250 H Street, PMB 466

Blaine, WA 98230

BLM  
Date  
Stamp

RECEIVED  
BLM AZ STATE OFFICE  
2016 SEP 14 P 1:53  
TUCSON, ARIZONA

The general course of this claim is WEST TO EAST and it is situated in the Harshaw & Patagonia Mining Districts, SANTA CRUZ County, Arizona. This claim is 1500 feet long and 600 feet wide constituting 300 feet on each side of the centerline. This claim runs from the location monument on the centerline on which this location notice is posted approximately 20 feet in a(n) WESTERLY direction to the WEST end line and 1480 feet in a(n) EASTERLY direction to the EAST end line. This claim is marked by six monuments, one at each corner and one at the center of each end line of the claim.

The location monument on which this notice is posted is situated within Section 21, Township 23 SOUTH, Range 16 EAST, from the Gila and Salt River Meridian, and this claim encompasses portions of the following quarter section (s), section (s), Township (s) and Range (s) THE NE ¼ of SECTION 21 AND THE NW ¼ OF SECTION 22 T. 23S, R. 16E, from the Gila and Salt River Meridian, Arizona.

The locality of this claim with reference to some natural object or permanent monument and additional information (if any) concerning its locality are as follows: THE NORTHEAST CORNER of the claim is located 13673 feet WEST and 18678 feet NORTH from the SOUTHWEST Corner of Section 6, T. 24S, R. 17E, from the Gila and Salt River Meridian, SANTA CRUZ COUNTY, AZ.

DATED AND POSTED on the ground this 6 day of July, 20 16.

1077615 US LLC

WITNESS:



BY:



AGENT: Darling Environmental & Surveying, Ltd.

9040 South Rita Road, Suite 2350

Tucson, AZ 85747

AMC439628

1. The above map depicts the BIRD 162 mining claim, which is located in Section (s) 21 AND 22 Township 23S, Range 16E, Gila and Salt River Meridian, SANTA CRUZ County, Arizona.
2. The types of corner and end center monuments and location monument used are as follows: 2"X2"X5' WOOD POSTS.
3. The bearings in degrees between claim corners are: East West lines run S89°23'W and North South lines run N0°27'W.
4. All claims in this block are contiguous.

When Filed Return To:  
1077615 US LLC

250 H Street, PMB 466

Blaine, WA 98230

2016-06097

Page 1 of 2

Requested By: Jiles & Brady

SUZANNE SAINZ, RECORDER

SANTA CRUZ COUNTY, ARIZONA

09-13-2016 12:31 PM Recordings Fee \$10.00

# **LOCATION NOTICE FOR LODE MINING CLAIM**

NOTICE IS HEREBY GIVEN that the BIRD 163 lode mining claim  
has been located

By: 1077615 US LLC

250 H Street, PMB 466

Blaine, WA 98230

BLM  
Date  
Stamp

RECEIVED  
BLM AZ STATE OFFICE  
2016 SEP 14 P 1:53  
F. J. JILES, ARIZONA

The general course of this claim is EAST TO WEST and it is situated in the Harshaw & Patagonia Mining Districts, SANTA CRUZ County, Arizona. This claim is 1500 feet long and 600 feet wide constituting 300 feet on each side of the centerline.

This claim runs from the location monument on the centerline on which this location notice is posted approximately 20 feet in a(n) EASTERLY direction to the EAST end line and 1480 feet in a(n) WESTERLY direction to the WEST end line. This claim is marked by six monuments, one at each corner and one at the center of each end line of the claim.

The location monument on which this notice is posted is situated within Section 22, Township 23 SOUTH, Range 16 EAST, from the Gila and Salt River Meridian, and this claim encompasses portions of the following quarter section (s), section (s), Township (s) and Range (s) THE NW ¼ of SECTION 22 T. 23S, R. 16E, from the Gila and Salt River Meridian, Arizona.

The locality of this claim with reference to some natural object or permanent monument and additional information (if any) concerning its locality are as follows: THE NORTHEAST CORNER of the claim is located 12173 feet WEST and 18689 feet NORTH from the SOUTHWEST Corner of Section 6, T. 24S, R. 17E, from the Gila and Salt River Meridian, SANTA CRUZ COUNTY, AZ.

DATED AND POSTED on the ground this 7 day of JULY, 20 16.

WITNESS: 

1077615 US LLC

BY: 

AGENT: Darling Environmental & Surveying, Ltd.

9040 South Rita Road, Suite 2350

Tucson, AZ 85747

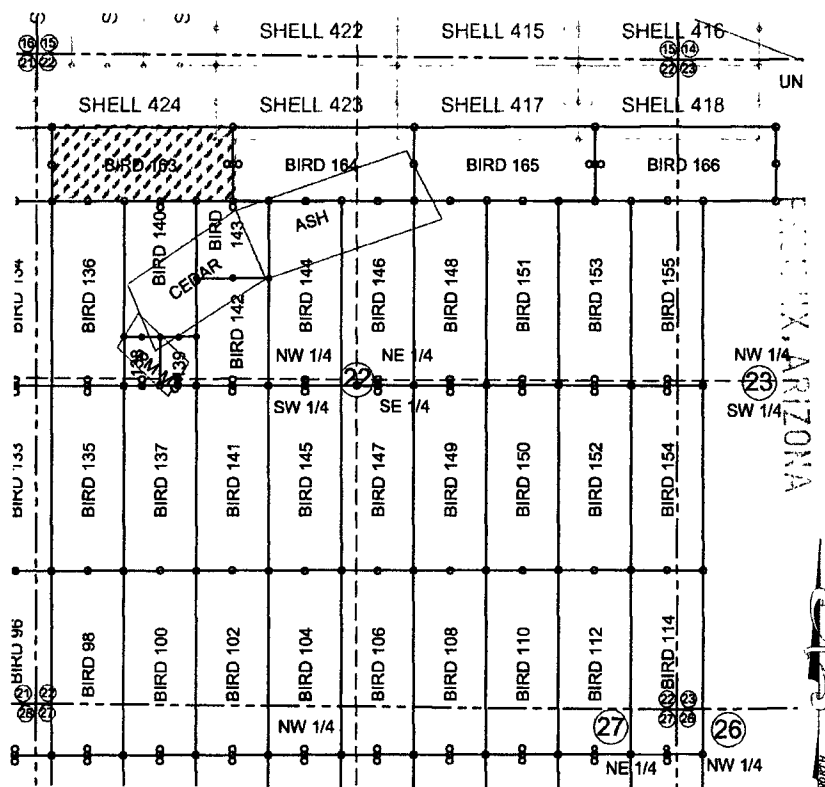
AMC439629

When Filed Return To:  
1077615 US LLC  
  
250 H Street, PMB 466  
  
Blaine, WA 98230

# MINING CLAIM MAP

SCALE: 1" = 1500'

LODE ( X ) PLACER ( )



2016 SEP 14 P 1:53

RECEIVED  
BLM AZ STATE OFFICE

1. The above map depicts the BIRD 163 mining claim, which is located in Section (s) 22 Township 23S, Range 16E, Gila and Salt River Meridian, SANTA CRUZ County, Arizona.
2. The types of corner and end center monuments and location monument used are as follows: 2"X2"X5' WOOD POSTS.
3. The bearings in degrees between claim corners are: East West lines run S89°23'W and North South lines run N0°27'W.
4. All claims in this block are contiguous.

AMC 439629

2016-06098

Page 1 of 2

Requested By: Wiles & Brady

SUZANNE SAINZ, RECORDER

SANTA CRUZ COUNTY, ARIZONA

09-13-2016 12:31 PM Recording Fee \$10.00

When Filed Return To:

1077615 US LLC

250 H Street, PMB 466

Blaine, WA 98230

**LOCATION NOTICE FOR LODE MINING CLAIM**

NOTICE IS HEREBY GIVEN that the BIRD 164 lode mining claim  
has been located

By: 1077615 US LLC

250 H Street, PMB 466

Blaine, WA 98230

BLM  
Date  
Stamp

F. S. SAINZ, RECORDER  
SANTA CRUZ COUNTY, ARIZONA

2016 SEP 14 P 1:53

RECEIVED  
BLM AZ STATE OFFICE

The general course of this claim is WEST TO EAST and it is situated in the Harshaw & Patagonia Mining Districts, SANTA CRUZ County, Arizona. This claim is 1500 feet long and 600 feet wide constituting 300 feet on each side of the centerline. This claim runs from the location monument on the centerline on which this location notice is posted approximately 20 feet in a(n) WESTERLY direction to the WEST end line and 1480 feet in a(n) EASTERLY direction to the EAST end line. This claim is marked by six monuments, one at each corner and one at the center of each end line of the claim.

The location monument on which this notice is posted is situated within Section 22, Township 23 SOUTH, Range 16 EAST, from the Gila and Salt River Meridian, and this claim encompasses portions of the following quarter section (s), section (s), Township (s) and Range (s) THE NE ¼ AND THE NW ¼ OF SECTION 22 T. 23S, R. 16E, from the Gila and Salt River Meridian, Arizona.

The locality of this claim with reference to some natural object or permanent monument and additional information (if any) concerning its locality are as follows: THE NORTHEAST CORNER of the claim is located 10673 feet WEST and 18701 feet NORTH from the SOUTHWEST Corner of Section 6, T. 24S, R. 17E, from the Gila and Salt River Meridian, SANTA CRUZ COUNTY, AZ.


DATED AND POSTED on the ground this 7 day of JULY, 20 16.

1077615 US LLC

WITNESS:



BY:

  
AGENT: Darling Environmental & Surveying, Ltd.  
9040 South Rita Road, Suite 2350  
Tucson, AZ 85747

AMC439630



When Filed Return To:  
1077615 US LLC

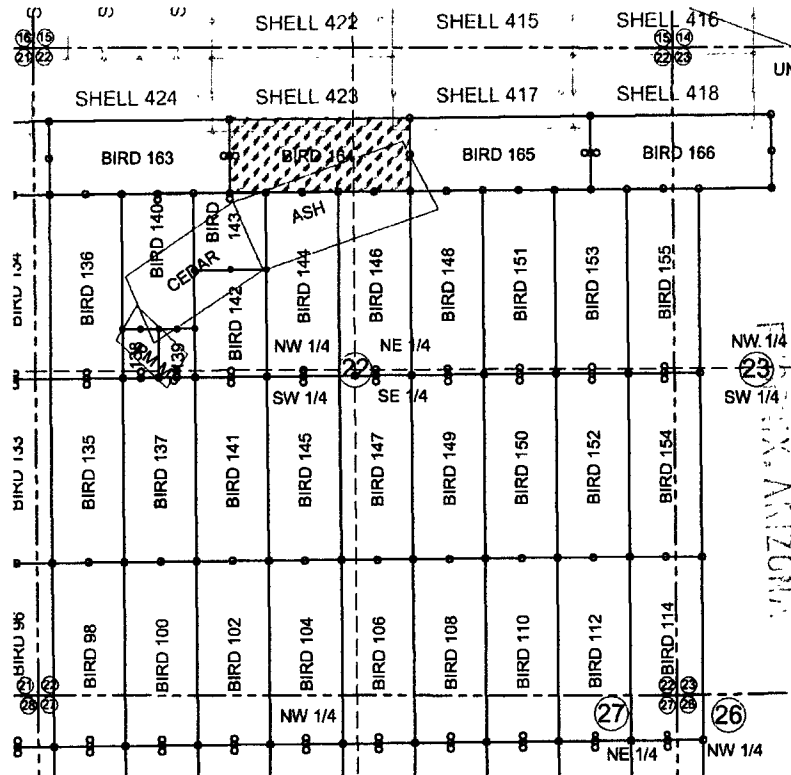
250 H Street, PMB 466

Blaine, WA 98230

### MINING CLAIM MAP

SCALE: 1" = 1500'

LODE (X) PLACER ( )



2016 SEP 14 P 1:54

RECEIVED  
BLM AZ STATE OFFICE

1. The above map depicts the BIRD 164 mining claim, which is located in Section (s) 22 Township 23S, Range 16E, Gila and Salt River Meridian, SANTA CRUZ County, Arizona.
2. The types of corner and end center monuments and location monument used are as follows: 2"X2"X5' WOOD POSTS.
3. The bearings in degrees between claim corners are: East West lines run S89°23'W and North South lines run N0°27'W.
4. All claims in this block are contiguous.

AMC439630

When Filed Return To:  
1077615 US LLC

250 H Street, PMB 466

Blaine, WA 98230



2016-06099

Page 1 of 2

Requested By: rles & Brady

SUZANNE SAINZ, RECORDER

SANTA CRUZ COUNTY, ARIZONA

09-13-2016 12:31 PM Recording Fee \$10.00

# LOCATION NOTICE FOR LODE MINING CLAIM

NOTICE IS HEREBY GIVEN that the BIRD 165 lode mining claim  
has been located

By: 1077615 US LLC

250 H Street, PMB 466

Blaine, WA 98230

BLM  
Date  
Stamp

RECEIVED  
BLM AZ STATE OFFICE  
2016 SEP 14 P 1:54  
OFFICE OF THE RECORDER  
SANTA CRUZ COUNTY, ARIZONA

The general course of this claim is EAST TO WEST and it is situated in the Harshaw & Patagonia Mining Districts, SANTA CRUZ County, Arizona. This claim is 1500 feet long and 600 feet wide constituting 300 feet on each side of the centerline.

This claim runs from the location monument on the centerline on which this location notice is posted approximately 20 feet in a(n) EASTERLY direction to the EAST end line and 1480 feet in a(n) WESTERLY direction to the WEST end line. This claim is marked by six monuments, one at each corner and one at the center of each end line of the claim.

The location monument on which this notice is posted is situated within Section 22, Township 23 SOUTH, Range 16 EAST, from the Gila and Salt River Meridian, and this claim encompasses portions of the following quarter section (s), section (s), Township (s) and Range (s) THE NE ¼ of SECTION 22 T. 23S, R. 16E, from the Gila and Salt River Meridian, Arizona.

The locality of this claim with reference to some natural object or permanent monument and additional information (if any) concerning its locality are as follows: THE NORTHEAST CORNER of the claim is located 9173 feet WEST and 18713 feet NORTH from the SOUTHWEST Corner of Section 6, T. 24S, R. 17E, from the Gila and Salt River Meridian, SANTA CRUZ COUNTY, AZ.

DATED AND POSTED on the ground this 7 day of July, 20 16.

1077615 US LLC

WITNESS:

BY:

AGENT: Darling Environmental & Surveying, Ltd.  
9040 South Rita Road, Suite 2350  
Tucson, AZ 85747

AMC439631

When Filed Return To:  
1077615 US LLC

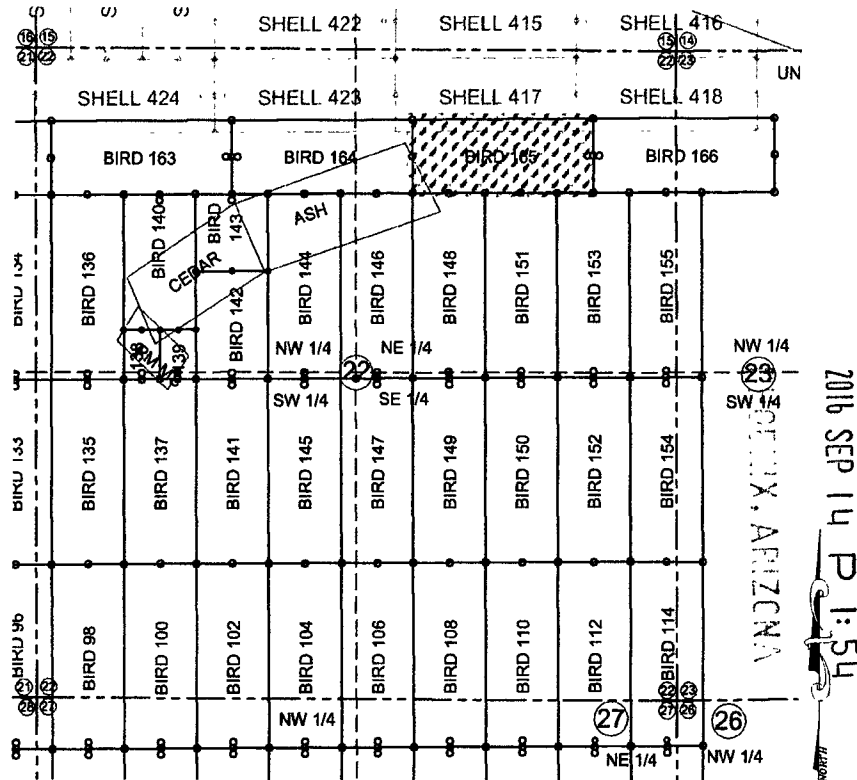
250 H Street, PMB 466

Blaine, WA 98230

### MINING CLAIM MAP

SCALE: 1" = 1500'

LODE (X) PLACER ( )



1. The above map depicts the BIRD 165 mining claim, which is located in Section (s) 22 Township 23S, Range 16E, Gila and Salt River Meridian, SANTA CRUZ County, Arizona.
2. The types of corner and end center monuments and location monument used are as follows: 2"X2"X5' WOOD POSTS.
3. The bearings in degrees between claim corners are: East West lines run S89°23'W and North South lines run N0°27'W.
4. All claims in this block are contiguous.

AMC439631

When Filed Return To:  
1077615 US LLC

250 H Street, PMB 466

Blaine, WA 98230

2016-06-00

Page 1 of 2

Requested By: Charles & Brady

SUZANNE SAINZ, RECORDER

SANTA CRUZ COUNTY, ARIZONA

09-13-2016 12:31 PM Recording Fee \$10.00

# LOCATION NOTICE FOR LODE MINING CLAIM

NOTICE IS HEREBY GIVEN that the BIRD 166 lode mining claim  
has been located

By: 1077615 US LLC

250 H Street, PMB 466

Blaine, WA 98230

BLM  
Date  
Stamp

RECEIVED  
BLM AZ STATE OFFICE  
2016 SEP 14 P 1:54  
SANTA CRUZ COUNTY, ARIZONA

The general course of this claim is WEST TO EAST and it is situated in the Harshaw & Patagonia Mining Districts, SANTA CRUZ County, Arizona. This claim is 1500 feet long and 600 feet wide constituting 300 feet on each side of the centerline. This claim runs from the location monument on the centerline on which this location notice is posted approximately 20 feet in a(n) WESTERLY direction to the WEST end line and 1480 feet in a(n) EASTERLY direction to the EAST end line. This claim is marked by six monuments, one at each corner and one at the center of each end line of the claim.

The location monument on which this notice is posted is situated within Section 22, Township 23 SOUTH, Range 16 EAST, from the Gila and Salt River Meridian, and this claim encompasses portions of the following quarter section (s), section (s), Township (s) and Range (s) THE NE ¼ OF SECTION 22 AND THE NW ¼ OF SECTION 23 T. 23S, R. 16E, from the Gila and Salt River Meridian, Arizona.

The locality of this claim with reference to some natural object or permanent monument and additional information (if any) concerning its locality are as follows: THE NORTHEAST CORNER of the claim is located 7673 feet WEST and 18724 feet NORTH from the SOUTHWEST Corner of Section 6, T. 24S, R. 17E, from the Gila and Salt River Meridian, SANTA CRUZ COUNTY, AZ.

DATED AND POSTED on the ground this 7 day of JULY, 20 16.

1077615 US LLC

WITNESS:



BY:



AGENT: Darling Environmental & Surveying, Ltd.  
9040 South Rita Road, Suite 2350  
Tucson, AZ 85747

AHC439632

When Filed Return To:  
1077615 US LLC

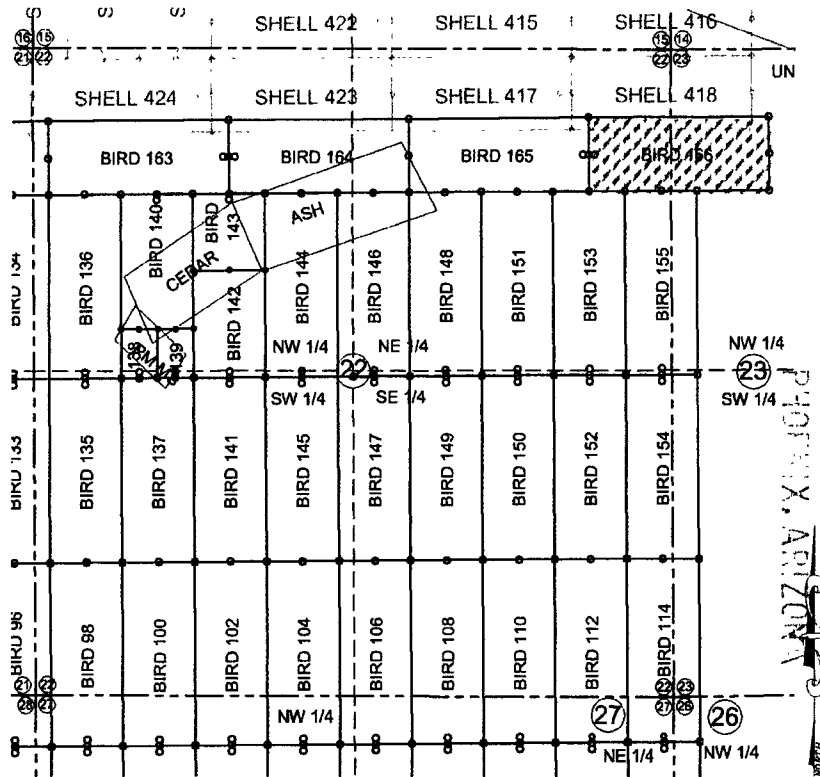
250 H Street, PMB 466

Blaine, WA 98230

### MINING CLAIM MAP

SCALE: 1" = 1500'

LODE ( X ) PLACER ( )



2016 SEP 14 P 1:54

RECEIVED  
BLM AZ STATE OFFICE

1. The above map depicts the BIRD 166 mining claim, which is located in Section (s) 22 AND 23 Township 23S, Range 16E, Gila and Salt River Meridian, SANTA CRUZ County, Arizona.
2. The types of corner and end center monuments and location monument used are as follows: 2"X2"X5' WOOD POSTS.
3. The bearings in degrees between claim corners are: East West lines run S89°23'W and North South lines run N0°27'W.
4. All claims in this block are contiguous.

AMC 439632

When Filed Return To:

1077615 US LLC

250 H Street, PMB 466

Blaine, WA 98230

**LOCATION NOTICE FOR LODE MINING CLAIM**

NOTICE IS HEREBY GIVEN that the BIRD 167 lode mining claim  
has been located

By: 1077615 US LLC

250 H Street, PMB 466

Blaine, WA 98230

BLM  
Date  
Stamp

PROPERTY, ARIZONA

2016 SEP 14 P 1:54

RECEIVED  
BLM AZ STATE OFFICE

The general course of this claim is EAST TO WEST and it is situated in the Harshaw & Patagonia Mining Districts, SANTA CRUZ County, Arizona. This claim is 1500 feet long and 600 feet wide constituting 300 feet on each side of the centerline. This claim runs from the location monument on the centerline on which this location notice is posted approximately 20 feet in a(n) EASTERLY direction to the EAST end line and 1480 feet in a(n) WESTERLY direction to the WEST end line. This claim is marked by six monuments, one at each corner and one at the center of each end line of the claim.

The location monument on which this notice is posted is situated within Section 16, Township 23 SOUTH, Range 16 EAST, from the Gila and Salt River Meridian, and this claim encompasses portions of the following quarter section (s), section (s), Township (s) and Range (s) SW 1/4 of SECTION 16, T. 23S, R. 16E, from the Gila and Salt River Meridian, Arizona.

The locality of this claim with reference to some natural object or permanent monument and additional information (if any) concerning its locality are as follows: THE NORTHEAST CORNER of the claim is located 16684 feet WEST and 26164 feet NORTH from the SOUTHWEST Corner of Section 6, T. 24S, R. 17E, from the Gila and Salt River Meridian, SANTA CRUZ COUNTY, AZ.

DATED AND POSTED on the ground this 27 day of June, 20 16.

1077615 US LLC

WITNESS:

Hunter Tek

BY:

[Signature]  
AGENT: Darling Environmental & Surveying, Ltd.  
9040 South Rita Road, Suite 2350  
Tucson, AZ 85747

AHC1139633

When Filed Return To:  
1077615 US LLC

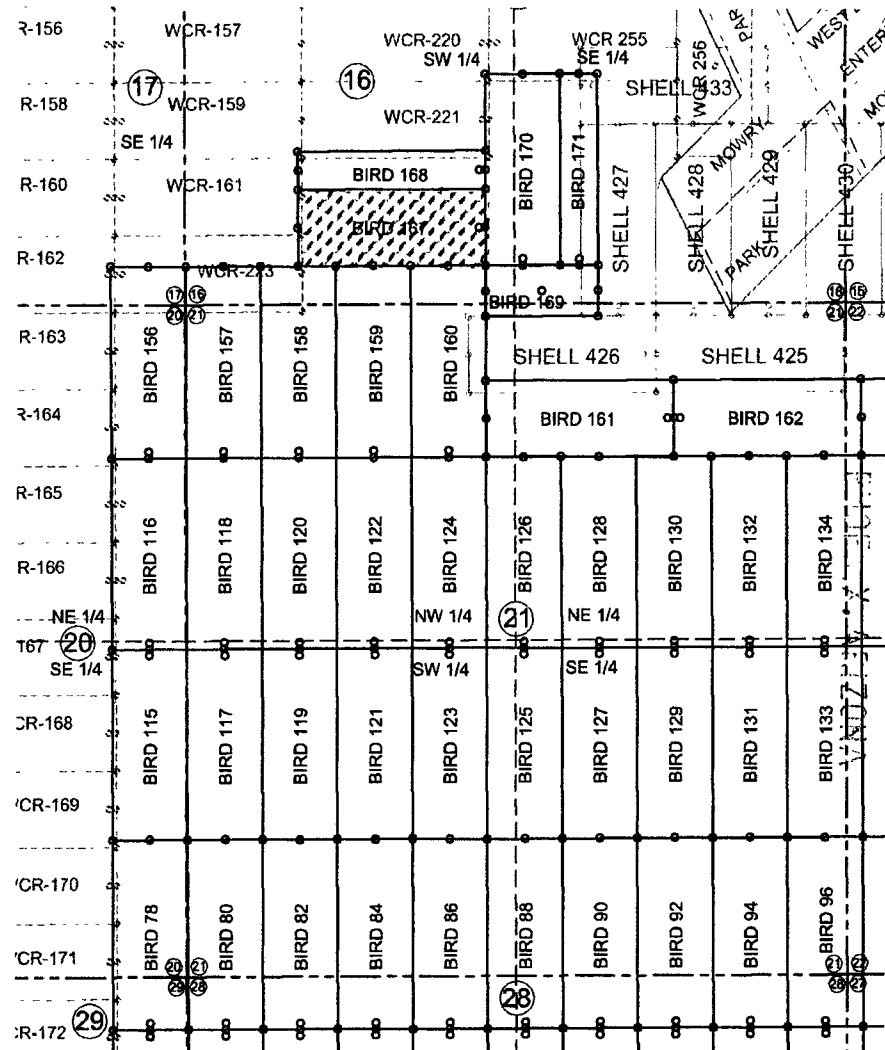
250 H Street, PMB 466

Blaine, WA 98230

# MINING CLAIM MAP

SCALE: 1" = 1500'

LODE (X) PLACER ( )



AMC439633

2016 SEP 14 P 1:54

RECEIVED  
BLM AZ STATE OFFICE

1. The above map depicts the BIRD 167 mining claim, which is located in Section (s) 16 Township 23S, Range 16E, Gila and Salt River Meridian, SANTA CRUZ County, Arizona.
2. The types of corner and end center monuments and location monument used are as follows: 2"X2"X5' WOOD POSTS.
3. The bearings in degrees between claim corners are: East West lines run S89°23'W and North South lines run N0°27'W.
4. All claims in this block are contiguous.

When Filed Return To:  
1077615 US LLC

250 H Street, PMB 466

Blaine, WA 98230

2016-06102

Page 1 of 2

Requested By: les & Brady

SUZANNE SAINZ, RECORDER

SANTA CRUZ COUNTY, ARIZONA

09-13-2016 12:31 PM Recording Fee \$10.00

# LOCATION NOTICE FOR LODE MINING CLAIM

NOTICE IS HEREBY GIVEN that the BIRD 168 lode mining claim  
has been located

By: 1077615 US LLC

250 H Street, PMB 466

Blaine, WA 98230

BLM  
Date  
Stamp

RECEIVED  
BLM AZ STATE OFFICE  
TUCSON, ARIZONA

2016 SEP 14 P 1:54

The general course of this claim is EAST TO WEST and it is situated in the Harshaw & Patagonia Mining Districts, SANTA CRUZ County, Arizona. This claim is 1500 feet long and 300 feet wide constituting 150 feet on each side of the centerline.

This claim runs from the location monument on the centerline on which this location notice is posted approximately 20 feet in a(n) EASTERLY direction to the EAST end line and 1480 feet in a(n) WESTERLY direction to the WEST end line. This claim is marked by six monuments, one at each corner and one at the center of each end line of the claim.

The location monument on which this notice is posted is situated within Section 16, Township 23 SOUTH, Range 16 EAST, from the Gila and Salt River Meridian, and this claim encompasses portions of the following quarter section (s), section (s), Township (s) and Range (s) SW 1/4 of SECTION 16, T. 23S, R. 16E, from the Gila and Salt River Meridian, Arizona.

The locality of this claim with reference to some natural object or permanent monument and additional information (if any) concerning its locality are as follows: THE NORTHEAST CORNER of the claim is located 16687 feet WEST and 20454 feet NORTH from the SOUTHWEST Corner of Section 6, T. 24S, R. 17E, from the Gila and Salt River Meridian, SANTA CRUZ COUNTY, AZ.

DATED AND POSTED on the ground this 27 day of June, 2016.

1077615 US LLC

WITNESS: Hunter Tek

BY: [Signature]  
AGENT: Darling Environmental & Surveying, Ltd.  
9040 South Rita Road, Suite 2350  
Tucson, AZ 85747

AMC439634



1. The above map depicts the BIRD 168 mining claim, which is located in Section (s) 16 Township 23S, Range 16E, Gila and Salt River Meridian, SANTA CRUZ County, Arizona.
2. The types of corner and end center monuments and location monument used are as follows: 2"X2"X5' WOOD POSTS.
3. The bearings in degrees between claim corners are: East West lines run S89°23'W and North South lines run N0°27'W.
4. All claims in this block are contiguous.

When Filed Return To:  
1077615 US LLC

250 H Street, PMB 466

Blaine, WA 98230



2016-06-13

Page 1 of 2

Requested By: Charles & Brady

SUZANNE SAINZ, RECORDER

SANTA CRUZ COUNTY, ARIZONA

09-13-2016 12:31 PM Recording Fee \$10.00

## LOCATION NOTICE FOR LODE MINING CLAIM

NOTICE IS HEREBY GIVEN that the BIRD 169 lode mining claim  
has been located

By: 1077615 US LLC

250 H Street, PMB 466

Blaine, WA 98230

BLM  
Date  
Stamp

RECEIVED  
BLM AZ STATE OFFICE  
2016 SEP 14 P 1:54  
PHOENIX, ARIZONA

The general course of this claim is EAST TO WEST and it is situated in the Harshaw & Patagonia Mining Districts, SANTA CRUZ County, Arizona. This claim is 900 feet long and 400 feet wide constituting 200 feet on each side of the centerline. This claim runs from the location monument on the centerline on which this location notice is posted approximately 450 feet in a(n) EASTERLY direction to the EAST end line and 450 feet in a(n) WESTERLY direction to the WEST end line. This claim is marked by six monuments, one at each corner and one at the center of each end line of the claim. The location monument on which this notice is posted is situated within Section 16, Township 23 SOUTH, Range 16 EAST, from the Gila and Salt River Meridian, and this claim encompasses portions of the following quarter section (s), section (s), Township (s) and Range (s) SE ¼ AND SW ¼ of SECTION 16, AND THE NE ¼ AND NW ¼ OF SECTION 21, T. 23S, R. 16E, from the Gila and Salt River Meridian, Arizona.

The locality of this claim with reference to some natural object or permanent monument and additional information (if any) concerning its locality are as follows: THE NORTHEAST CORNER of the claim is located 15780 feet WEST and 19561 feet NORTH from the SOUTHWEST Corner of Section 6, T. 24S, R. 17E, from the Gila and Salt River Meridian, SANTA CRUZ COUNTY, AZ.

DATED AND POSTED on the ground this 6 day of July, 20 16.

1077615 US LLC

WITNESS: [Signature]

BY: [Signature]

AGENT: Darling Environmental & Surveying, Ltd.  
9040 South Rita Road, Suite 2350  
Tucson, AZ 85747

ANC439635

When Filed Return To:  
1077615 US LLC

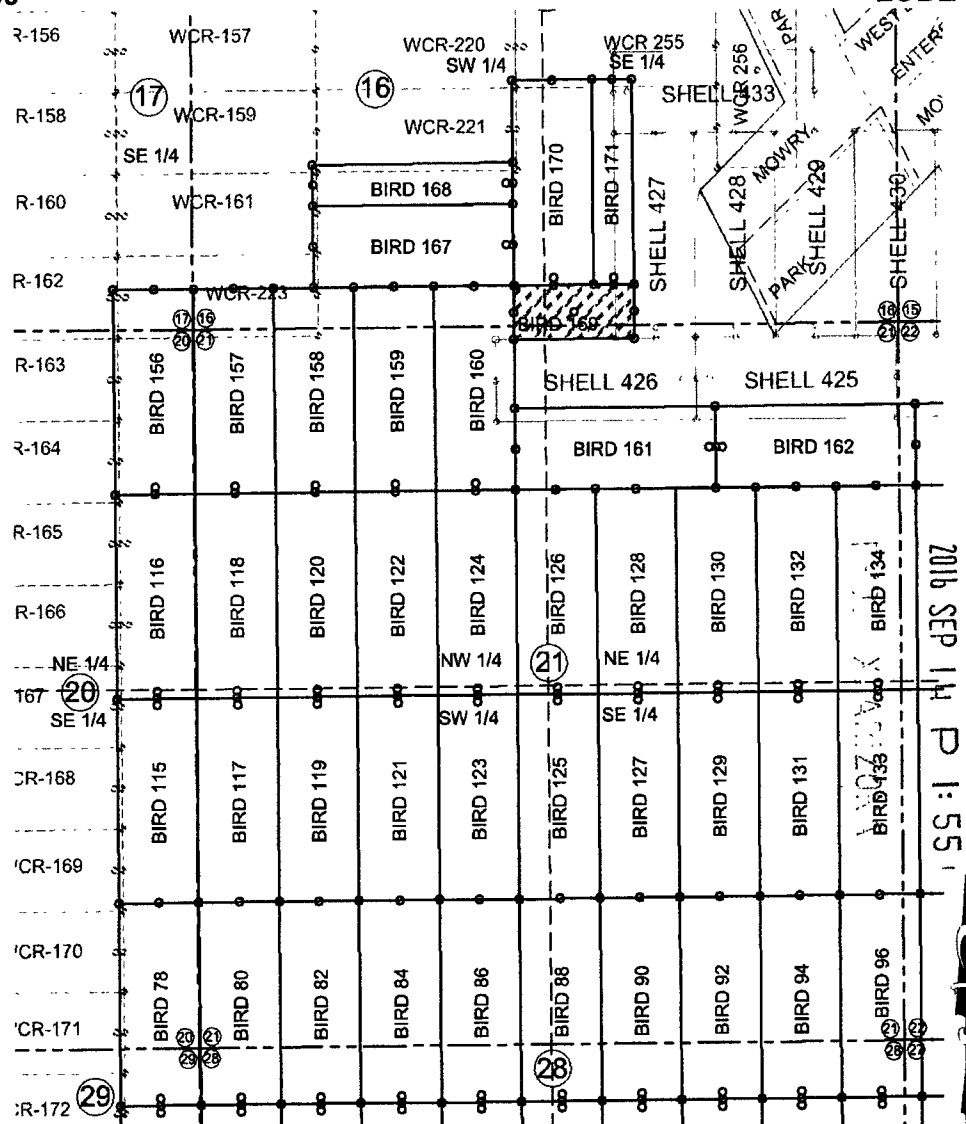
250 H Street, PMB 466

Blaine, WA 98230

# MINING CLAIM MAP

SCALE: 1" = 1500'

LODE (X) PLACER ( )



AMC 439635

RECEIVED  
BLM AZ STATE OFFICE

2016 SEP 14 P 1:55

1. The above map depicts the BIRD 169 mining claim, which is located in Section (s) 16 and 21 Township 23S, Range 16E, Gila and Salt River Meridian, SANTA CRUZ County, Arizona.
2. The types of corner and end center monuments and location monument used are as follows: 2"X2"X5' WOOD POSTS.
3. The bearings in degrees between claim corners are: East West lines run S89°23'W and North South lines run N0°27'W.
4. All claims in this block are contiguous.
5. The Location Monument has been placed outside of the surrounding un-patented claims.

When Filed Return To:  
1077615 US LLC

250 H Street, PMB 466

Blaine, WA 9823



2016-06104

Page 1 of 2

Requested By: Charles & Brady

SUZANNE SAINZ, RECORDER

SANTA CRUZ COUNTY, ARIZONA

09-13-2016 12:31 PM Recording Fee \$10.00

# LOCATION NOTICE FOR LODE MINING CLAIM

NOTICE IS HEREBY GIVEN that the BIRD 170 lode mining claim  
has been located

By: 1077615 US LLC

250 H Street, PMB 466

Blaine, WA 98230

BLM  
Date  
Stamp

RECEIVED  
BLM AZ STATE OFFICE  
2016 SEP 14 P 1:55  
PHOENIX, ARIZONA

The general course of this claim is SOUTH TO NORTH and it is situated in the Harshaw & Patagonia Mining Districts, SANTA CRUZ County, Arizona. This claim is 1500 feet long and 600 feet wide constituting 300 feet on each side of the centerline.

This claim runs from the location monument on the centerline on which this location notice is posted approximately 20 feet in a(n) SOUTHERLY direction to the SOUTH end line and 1480 feet in a(n) NORTHERLY direction to the NORTH end line. This claim is marked by six monuments, one at each corner and one at the center of each end line of the claim.

The location monument on which this notice is posted is situated within Section 16, Township 23 SOUTH, Range 16 EAST, from the Gila and Salt River Meridian, and this claim encompasses portions of the following quarter section (s), section (s), Township (s) and Range (s) SW ¼ AND SE ¼ of SECTION 16, T. 23S, R. 16E, from the Gila and Salt River Meridian, Arizona.

The locality of this claim with reference to some natural object or permanent monument and additional information (if any) concerning its locality are as follows: THE NORTHEAST CORNER of the claim is located 16091 feet WEST and 21059 feet NORTH from the SOUTHWEST Corner of Section 6, T. 24S, R. 17E, from the Gila and Salt River Meridian, SANTA CRUZ COUNTY, AZ.

DATED AND POSTED on the ground this 6 day of JULY, 20 16.

1077615 US LLC

WITNESS:

BY:

AGENT: Darling Environmental & Surveying, Ltd.

9040 South Rita Road, Suite 2350

Tucson, AZ 85747

ANC439636

When Filed Return To:  
1077615 US LLC

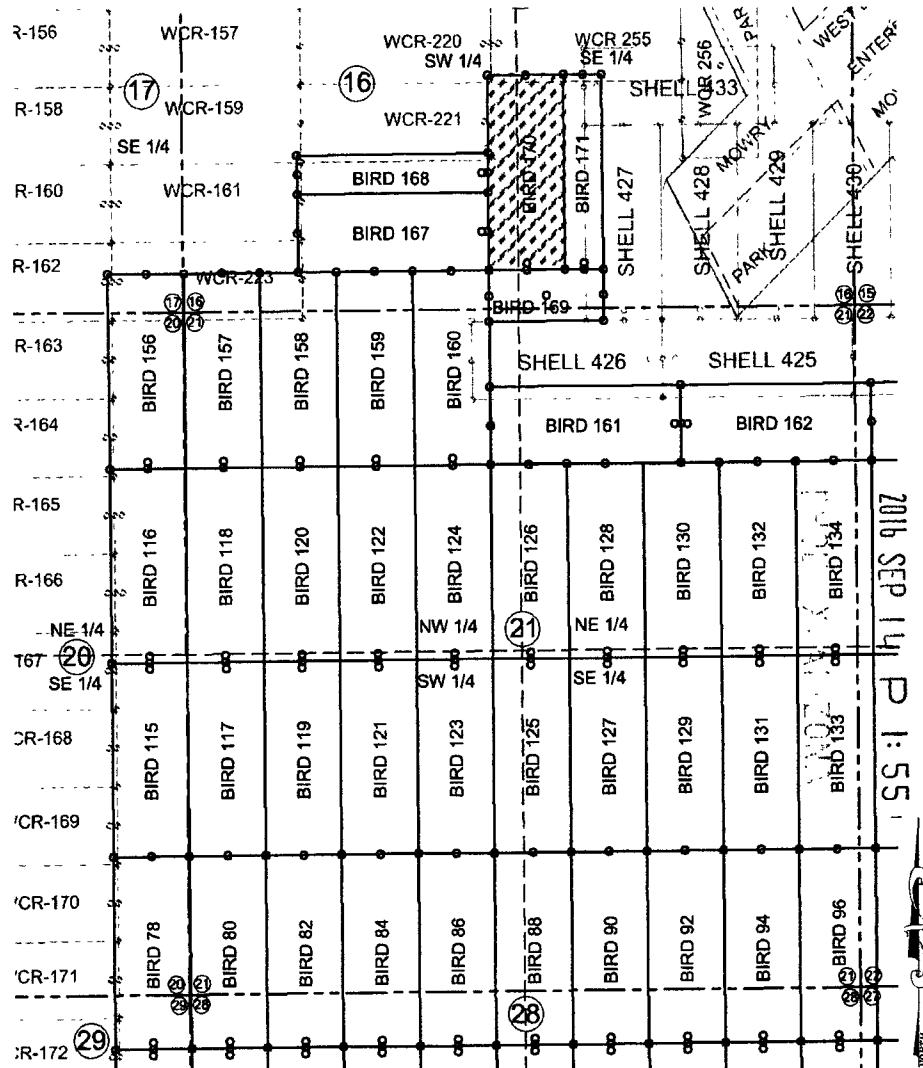
250 H Street, PMB 466

Blaine, WA 9823

# MINING CLAIM MAP

SCALE: 1" = 1500'

LODE ( X ) PLACER ( )



1. The above map depicts the BIRD 170 mining claim, which is located in Section (s) 16 Township 23S, Range 16E, Gila and Salt River Meridian, SANTA CRUZ County, Arizona.
2. The types of corner and end center monuments and location monument used are as follows: 2"X2"X5' WOOD POSTS.
3. The bearings in degrees between claim corners are: East West lines run S89°23'W and North South lines run N0°27'W.
4. All claims in this block are contiguous.

ANCH439636

RECEIVED  
BLM AZ STATE OFFICE

2016 SEP 14 P 1:55

When Filed Return To:  
1077615 US LLC

250 H Street, PMB 466

Blaine, WA 98230

2016-06-05

Page 1 of 2

Requested By: Charles & Brady

SUZANNE SAINZ, RECORDER

SANTA CRUZ COUNTY, ARIZONA

09-13-2016 12:31 PM Recording Fee \$10.00

# **LOCATION NOTICE FOR LODE MINING CLAIM**

NOTICE IS HEREBY GIVEN that the BIRD 171 lode mining claim  
has been located

By: 1077615 US LLC

250 H Street, PMB 466

Blaine, WA 98230

BLM  
Date  
Stamp

RECEIVED  
BLM AZ STATE OFFICE  
2016 SEP 14 P 1:55  
SANTA CRUZ COUNTY, ARIZONA

The general course of this claim is SOUTH TO NORTH and it is situated in the Harshaw & Patagonia Mining Districts, SANTA CRUZ County, Arizona. This claim is 1500 feet long and 300 feet wide constituting 150 feet on each side of the centerline.

This claim runs from the location monument on the centerline on which this location notice is posted approximately 20 feet in a(n) SOUTHERLY direction to the SOUTH end line and 1480 feet in a(n) NORTHERLY direction to the NORTH end line. This claim is marked by six monuments, one at each corner and one at the center of each end line of the claim.

The location monument on which this notice is posted is situated within Section 16, Township 23 SOUTH, Range 16 EAST, from the Gila and Salt River Meridian, and this claim encompasses portions of the following quarter section (s), section (s), Township (s) and Range (s) SE ¼ of SECTION 16, T. 23S, R. 16E, from the Gila and Salt River Meridian, Arizona.

The locality of this claim with reference to some natural object or permanent monument and additional information (if any) concerning its locality are as follows: THE NORTHEAST CORNER of the claim is located 15791 feet WEST and 21061 feet NORTH from the SOUTHWEST Corner of Section 6, T. 24S, R. 17E, from the Gila and Salt River Meridian, SANTA CRUZ COUNTY, AZ.

DATED AND POSTED on the ground this 6 day of JULY, 20 16.

1077615 US LLC

WITNESS: \_\_\_\_\_

BY: \_\_\_\_\_

AGENT: Darling Environmental & Surveying, Ltd.  
9040 South Rita Road, Suite 2350  
Tucson, AZ 85747

AMC 439637

When Filed Return To:  
1077615 US LLC

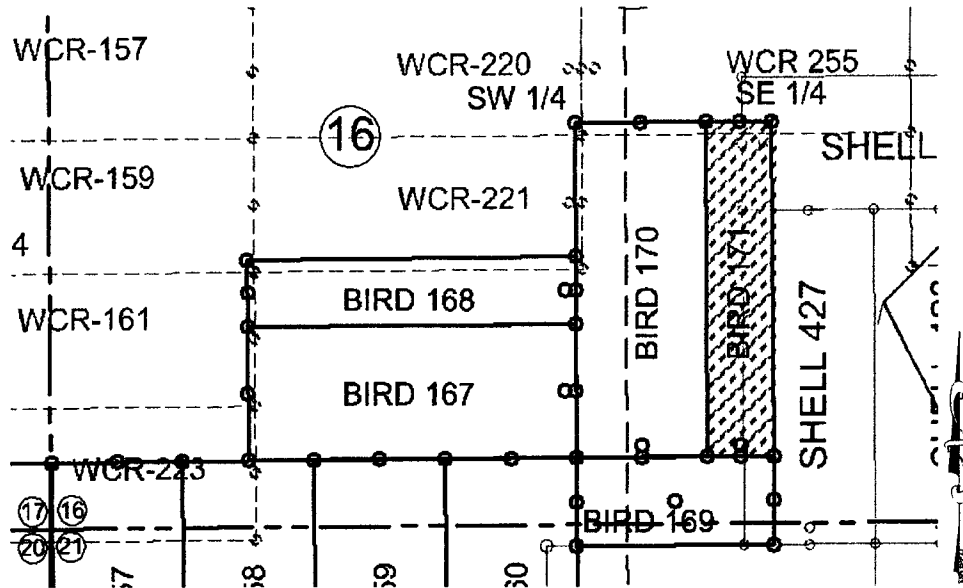
250 H Street, PMB 466

Blaine, WA 98230

# MINING CLAIM MAP

SCALE: 1" = 900'

LODE ( X ) PLACER ( )



AMC439637

1. The above map depicts the BIRD 171 mining claim, which is located in Section (s) 16 Township 23S, Range 16E, Gila and Salt River Meridian, SANTA CRUZ County, Arizona.
2. The types of corner and end center monuments and location monument used are as follows: 2"X2"X5' WOOD POSTS.
3. The bearings in degrees between claim corners are: East West lines run S89°23'W and North South lines run N0°27'W.
4. All claims in this block are contiguous.
5. The Location Monument has been place outside of Shell 427.

RECEIVED  
BLM AZ STATE OFFICE  
2016 SEP 14 P 1:55  
FEDERAL BUREAU OF LAND MANAGEMENT  
U.S. DEPARTMENT OF THE INTERIOR



**RUN TIME: 12:43 PM**

**DEPARTMENT OF INTERIOR  
BUREAU OF LAND MANAGEMENT**

**RUN DATE: 09/20/2016  
Page 1 of 1**

**Input Parameters for Geographic Report with Land**

**System Id = CR**

**Admin State = AZ**

**Geo State =**

**Casetype Begins With**

**Case Disp Txt = AUTHORIZED, CANCELLED, EXPIRED, PENDING, REJECTED, RELINQUISHED, WITHDRAWN**

**Mer Twp Rng =**

**Section =**

**Mtrs = 14 0230S 0160E 016, 14 0230S 0160E 017, 14 0230S 0160E 020, 14 0230S 0160E 021, 14 0230S 0160E 022, 14 0230S 0160E 023, 14 0230S 0160E 026, 14 0230S 0160E 027, 14 0230S 0160E 028, 14 0230S 0160E 029, 14 0230S 0160E 032, 14 0230S 0160E 033, 14 0230S 0160E 034, 14 0230S 0160E 035, 14 0230S 0160E 999**

**Commodity =**

**Commodity Txt =**

**Pending Org =**

**Pend Org Decode =**

**Total Rows Returned: 11**

**NO WARRANTY IS MADE BY BLM FOR USE OF THE DATA  
FOR PURPOSES NOT INTENDED BY BLM**



RUN TIME: 12:43 PM

Adm State: AZ

UNITED STATES DEPARTMENT OF INTERIOR  
BUREAU OF LAND MANAGEMENT  
GEOGRAPHIC REPORT WITH LAND  
Sorted by Serial Number

RUN DATE: 09/20/2016

Page 1 of 2

Serial Number: AZA 021379

Total Case Acres: 0.550

<u>Casetype</u>	<u>Case Disp</u>	14	0230S	0160E	<u>Sect</u>	<u>Sur Typ</u>	<u>Sur Num</u>	<u>Suff</u>	<u>Subdivision</u>	<u>Act Pend</u>
276701	AUTHORIZED				034	TR	37			

Serial Number: AZA 022607

Total Case Acres: 0.300

<u>Casetype</u>	<u>Case Disp</u>	14	0230S	0160E	<u>Sect</u>	<u>Sur Typ</u>	<u>Sur Num</u>	<u>Suff</u>	<u>Subdivision</u>	<u>Act Pend</u>
276701	AUTHORIZED				034	FF			M&B	

Serial Number: AZA 027251PT

Total Case Acres: 1,183.287

<u>Casetype</u>	<u>Case Disp</u>	14	0230S	0160E	<u>Sect</u>	<u>Sur Typ</u>	<u>Sur Num</u>	<u>Suff</u>	<u>Subdivision</u>	<u>Act Pend</u>
220200	AUTHORIZED				016	MS MS	2190 769			

Serial Number: AZA 028567

Total Case Acres: 337.634

<u>Casetype</u>	<u>Case Disp</u>	14	0230S	0160E	<u>Sect</u>	<u>Sur Typ</u>	<u>Sur Num</u>	<u>Suff</u>	<u>Subdivision</u>	<u>Act Pend</u>
211000	AUTHORIZED				016	MS MS	2190 769			

Serial Number: AZA 033853

Total Case Acres: 1.040


<u>Casetype</u>	<u>Case Disp</u>	14	0230S	0160E	<u>Sect</u>	<u>Sur Typ</u>	<u>Sur Num</u>	<u>Suff</u>	<u>Subdivision</u>	<u>Act Pend</u>
276701	AUTHORIZED				034	TR	39			

RUN TIME: 12:43 PM

UNITED STATES DEPARTMENT OF INTERIOR  
BUREAU OF LAND MANAGEMENT  
GEOGRAPHIC REPORT WITH LAND  
Sorted by Serial Number

RUN DATE: 09/20/2016  
Page 2 of 2

Serial Number: AZA 033870P3  
Total Case Acres: 28.970

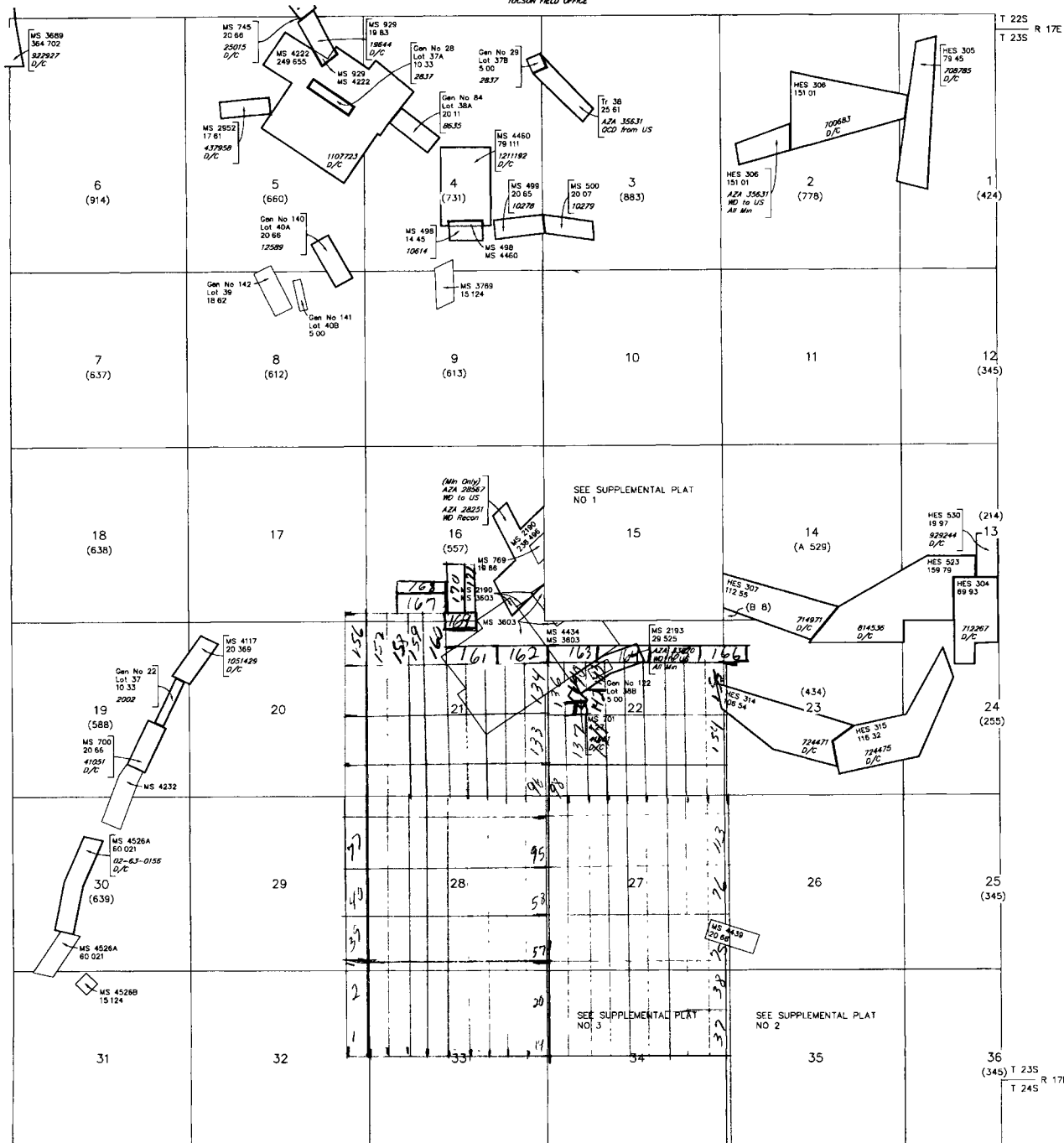
<u>Casetype</u>	<u>Case Disp</u>	14	0230S	0160E	<u>Sect</u>	<u>Sur Typ</u>	<u>Sur Num</u>	<u>Suff</u>	<u>Subdivision</u>	<u>Act Pend</u>
 220200	AUTHORIZED				022	FF			MS2193 EXCPT PART MS701;	

Serial Number: AZA 036520  
Total Case Acres: 337.634

<u>Casetype</u>	<u>Case Disp</u>	14	0230S	0160E	<u>Sect</u>	<u>Sur Typ</u>	<u>Sur Num</u>	<u>Suff</u>	<u>Subdivision</u>	<u>Act Pend</u>
356201	PENDING				016	MS	2190			
						MS	769			
					021	MS	2190			

PROTRACTION DIAGRAM NO 76 OFFICIALLY FILED 06/23/1960

SANTA CRUZ COUNTY  
TUCSON FIELD OFFICE

[illegible]

FOR ORDERS AFFECTING DISPOSAL OR USE OF  
UNIDENTIFIED LANDS WITHDRAWN FOR CLASSIFICATION,  
MINERALS, WATER AND/OR OTHER PUBLIC PURPOSES,  
REFER TO INDEX OF MISCELLANEOUS DOCUMENTS

MDS 723 NE

724 NW

725 SW

726 SE

All Tp included in Well Coronado NF Proc 1121 4/17/1911

All Tp included in Determination Area PL 167 AR 020546  
3/4/1959

SCALE in chains

**WARNING STATEMENT**  
This plot is the Bureau's Record of Title and should be used only as a graphic display of the township survey data. Records hereon do not reflect title changes which may have been effected by lateral movements of rivers or other bodies of water. Refer to the cadastral surveys for official survey information.

CURRENT TO	NW	GSR Mer
8-5-2015	ACAD	T 23 S
		R 16 E

GSR	Mer
T	<u>23</u> S
R	16 E

PROTRACTION DIAGRAM NO 76 OFFICIALLY FILED 06/23/1960

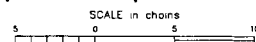
TUCSON FIELD OFFICE

**MTP**  
**SUPPL SEC 34**

FOR ORDERS AFFECTING DISPOSAL OR USE OF  
UNIDENTIFIED LANDS WITHDRAWN FOR CLASSIFICATION,  
MINERALS, WATER AND/OR OTHER PUBLIC PURPOSES,  
REFER TO INDEX OF MISCELLANEOUS DOCUMENTS

All Tp included in Wdl Coronado NF Proc 1121 4/17/1911

All Tp included in Determination Area PL 167 AR 020546  
3/4/1959



**WARNING STATEMENT**  
This plot is the Bureau's Record of Title and should be used only as a graphic display of the township survey data. Records herein do not reflect title changes which may have been effected by lateral movements of rivers or other bodies of water. Refer to the cadastral surveys for official survey information.

CURRENT TO	NW	GSR Mer
8-5-2015	ACAD	T 23 S
		R 16 E

## PROTRACTION DIAGRAM NO 76 OFFICIALLY FILED 05/23/1960

RAGSON FIELD OFFICE

LAND AND MINERAL TITLES

MTP  
SUPPL SEC 35

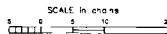
[illegible]

FOR ORDERS AFFECTING DISPOSAL OR USE OF  
UNIDENTIFIED LANDS WITHDRAWN FOR CLASSIFICATION  
MINERALS, WATER AND/OR OTHER PUBLIC PURPOSES  
REFER TO INDEX OF MISCELLANEOUS DOCUMENTS

MDS 726 SA

All Tp included in Wolf Coronado NF Proc 1121 4/17/1951

All Tp included in Determination Area PL 167 AR 02054  
3/4/1959



This plot is the Bureau's Record of Title, and should be used only as a graphic display of the township survey data. Records hereon do not reflect title changes which may have been effected by lateral movements of rivers or other bodies of water. Refer to the cadastral survey for official survey information.

CURRENT TO	NW	GSR Mer
8-5-2015	ACAD	T 23 5
		R 16 1